

Dispositivo

**FZS5717**

Período

**27/03/2026,  
00:00:00 →  
27/03/2026,  
23:59:00**

Viagens

**5**

Distância total

**28.58 km**

Velocidade média

**20 km/h**

Velocidade máxima

**101 km/h****⚡ Resumo executivo****Movendo: 20%****Parado: 80%****>80: 0%****>100: 0%**

Pico de velocidade

**101 km/h**

27/03/2026, 15:01:34

Horário com mais movimento

**15:00**

Resumo do período

Parada mais longa

**7h 54m**Rua José Paiva Roxo, Lagoinha,  
Ribeirão Preto, São Paulo

Risco do período

**Médio**

Excessos + ocioso/paradas longas

**⚠ Eventos do período**

Excessos acima de 100 km/h + ocioso/paradas longas

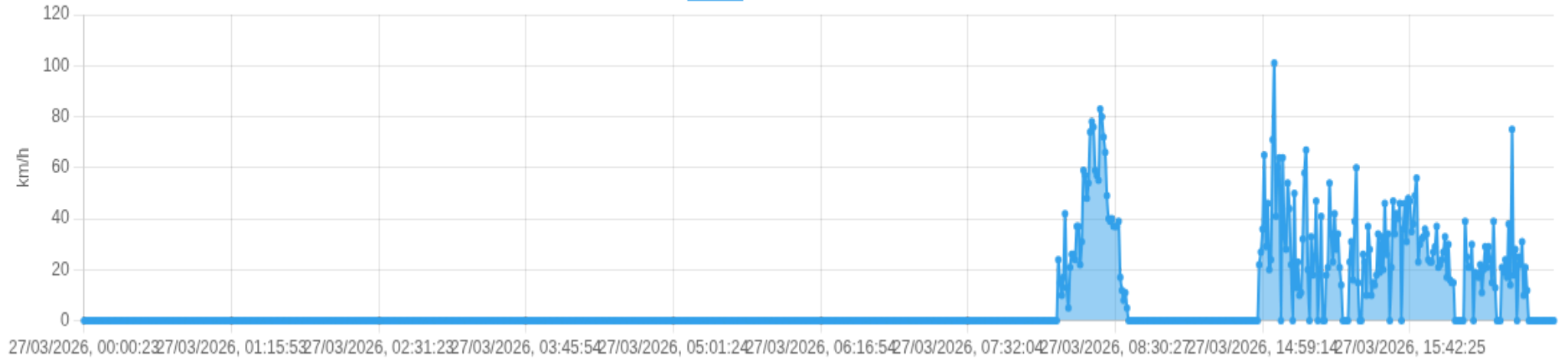
Tipo	Quando	Valor	Endereço	Mapa
<b>▶ Excessos</b>				
<b>Excesso</b>	27/03/2026, 15:01:34	<b>101 km/h</b>	—	Abrir
<b>▶ Paradas longas</b>				
<b>Parada</b>	2026-03-27T03:25:52.000Z → 2026-03- 27T11:20:29.000Z	<b>7h 54m</b>	Rua José Paiva Roxo, Lagoinha, Ribeirão Preto, São Paulo	Abrir
<b>Parada</b>	2026-03-27T11:35:59.000Z → 2026-03- 27T17:59:08.000Z	<b>6h 23m</b>	Rua dos Ianomamis, Ribeirão Preto, São Paulo	Abrir

Critérios: excesso = velocidade acima do limite. Ocioso = parado + motor ligado por  $\geq 10m$ . Parada longa = duração  $\geq 30m$ .

## Velocidade (visão geral)

limite: 100 km/h

Velocidade (km/h)



0-60

60- 100

> 100

Clique em um ponto (no navegador) para abrir a posição no mapa.

Viagem #1

26/03/2026, 22:03:28 → 27/03/2026, 00:25:52

Distância: 0 km

Duração: 2h 22m

Movendo: 0m

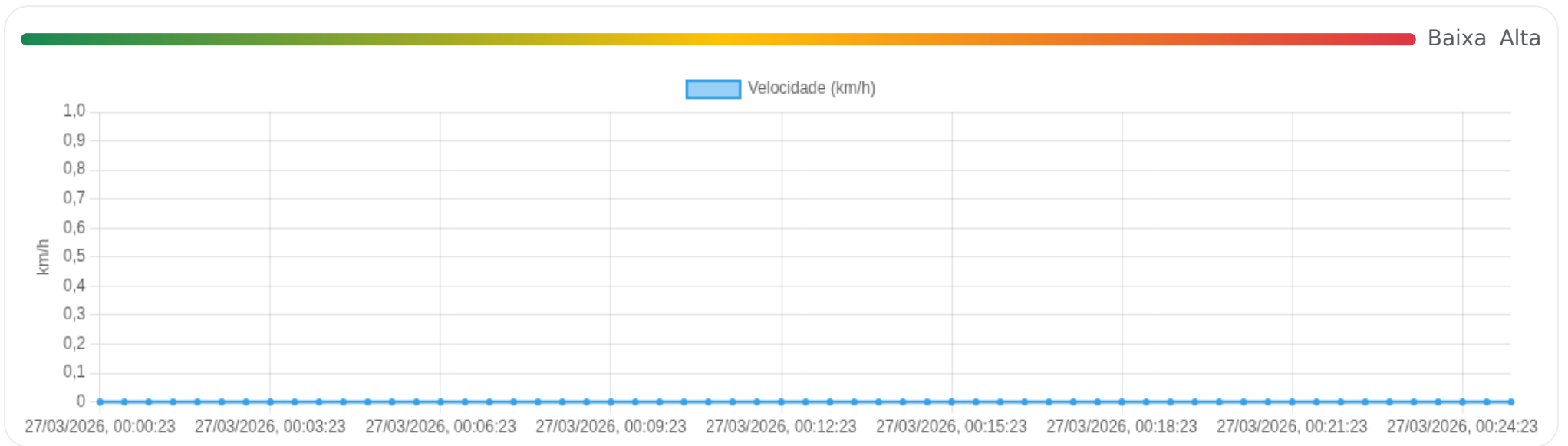
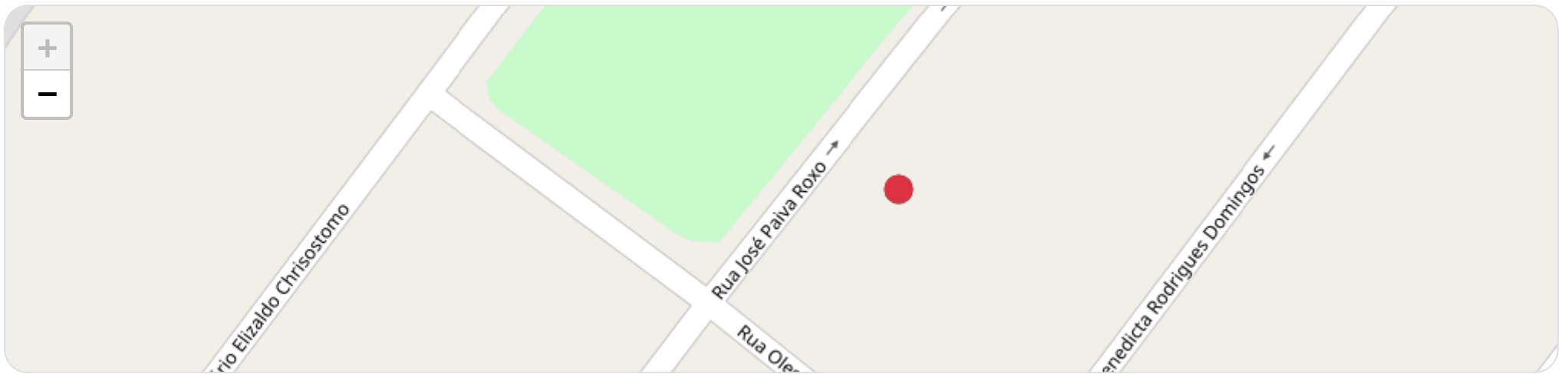
Parado: 25m 0s

Vel. Máx: 0 km/h

**Início:** 26/03/2026, 22:03:28 **Fim:** 27/03/2026, 00:25:52 **Duração:** 2h 22m **Distância:** 0 km **Vel. Máx:** 0 km/h

► **Partida:** Rua José Paiva Roxo, Lagoinha, Ribeirão Preto, São Paulo

■ **Chegada:** Rua José Paiva Roxo, Lagoinha, Ribeirão Preto, São Paulo



☰ **Posições**

Tabela completa da viagem.

<b>Data/Hora</b>	<b>Vel. (km/h)</b>	<b>Lat/Lon</b>	<b>Endereço</b>	<b>Link</b>
27/03/2026, 00:00:23	0	-21.19110, -47.77122	Rua José Paiva Roxo, Lagoinha, Ribeirão Preto, São Paulo	<a href="#">Abrir</a>
27/03/2026, 00:00:53	0	-21.19110, -47.77122	Rua José Paiva Roxo, Lagoinha, Ribeirão Preto, São Paulo	<a href="#">Abrir</a>
27/03/2026, 00:01:23	0	-21.19110, -47.77122	Rua José Paiva Roxo, Lagoinha, Ribeirão Preto, São Paulo	<a href="#">Abrir</a>
27/03/2026, 00:01:53	0	-21.19110, -47.77122	Rua José Paiva Roxo, Lagoinha, Ribeirão Preto, São Paulo	<a href="#">Abrir</a>
27/03/2026, 00:02:03	0	-21.19110, -47.77122	Rua José Paiva Roxo, Lagoinha, Ribeirão Preto, São Paulo	<a href="#">Abrir</a>
27/03/2026, 00:02:23	0	-21.19110, -47.77122	Rua José Paiva Roxo, Lagoinha, Ribeirão Preto, São Paulo	<a href="#">Abrir</a>
27/03/2026, 00:02:53	0	-21.19110, -47.77122	Rua José Paiva Roxo, Lagoinha, Ribeirão Preto, São Paulo	<a href="#">Abrir</a>
27/03/2026, 00:03:23	0	-21.19110, -47.77122	Rua José Paiva Roxo, Lagoinha, Ribeirão Preto, São Paulo	<a href="#">Abrir</a>
27/03/2026, 00:03:53	0	-21.19110, -47.77122	Rua José Paiva Roxo, Lagoinha, Ribeirão Preto, São Paulo	<a href="#">Abrir</a>
27/03/2026, 00:04:23	0	-21.19110, -47.77122	Rua José Paiva Roxo, Lagoinha, Ribeirão Preto, São Paulo	<a href="#">Abrir</a>
27/03/2026, 00:04:53	0	-21.19110, -47.77122	Rua José Paiva Roxo, Lagoinha, Ribeirão Preto, São Paulo	<a href="#">Abrir</a>
27/03/2026, 00:05:03	0	-21.19110, -47.77122	Rua José Paiva Roxo, Lagoinha, Ribeirão Preto, São Paulo	<a href="#">Abrir</a>
27/03/2026, 00:05:23	0	-21.19110, -47.77122	Rua José Paiva Roxo, Lagoinha, Ribeirão Preto, São Paulo	<a href="#">Abrir</a>
27/03/2026, 00:05:53	0	-21.19110, -47.77122	Rua José Paiva Roxo, Lagoinha, Ribeirão Preto, São Paulo	<a href="#">Abrir</a>
27/03/2026, 00:06:23	0	-21.19110, -47.77122	Rua José Paiva Roxo, Lagoinha, Ribeirão Preto, São Paulo	<a href="#">Abrir</a>
27/03/2026, 00:06:53	0	-21.19110, -47.77122	Rua José Paiva Roxo, Lagoinha, Ribeirão Preto, São Paulo	<a href="#">Abrir</a>
27/03/2026, 00:07:23	0	-21.19110, -47.77122	Rua José Paiva Roxo, Lagoinha, Ribeirão Preto, São Paulo	<a href="#">Abrir</a>
27/03/2026, 00:07:53	0	-21.19110, -47.77122	Rua José Paiva Roxo, Lagoinha, Ribeirão Preto, São Paulo	<a href="#">Abrir</a>
27/03/2026, 00:08:03	0	-21.19110, -47.77122	Rua José Paiva Roxo, Lagoinha, Ribeirão Preto, São Paulo	<a href="#">Abrir</a>
27/03/2026, 00:08:23	0	-21.19110, -47.77122	Rua José Paiva Roxo, Lagoinha, Ribeirão Preto, São Paulo	<a href="#">Abrir</a>
27/03/2026, 00:08:53	0	-21.19110, -47.77122	Rua José Paiva Roxo, Lagoinha, Ribeirão Preto, São Paulo	<a href="#">Abrir</a>
27/03/2026, 00:09:23	0	-21.19110, -47.77122	Rua José Paiva Roxo, Lagoinha, Ribeirão Preto, São Paulo	<a href="#">Abrir</a>

<b>Data/Hora</b>	<b>Vel. (km/h)</b>	<b>Lat/Lon</b>	<b>Endereço</b>	<b>Link</b>
27/03/2026, 00:09:53	0	-21.19110, -47.77122	Rua José Paiva Roxo, Lagoinha, Ribeirão Preto, São Paulo	<a href="#">Abrir</a>
27/03/2026, 00:10:23	0	-21.19110, -47.77122	Rua José Paiva Roxo, Lagoinha, Ribeirão Preto, São Paulo	<a href="#">Abrir</a>
27/03/2026, 00:10:53	0	-21.19110, -47.77122	Rua José Paiva Roxo, Lagoinha, Ribeirão Preto, São Paulo	<a href="#">Abrir</a>
27/03/2026, 00:11:03	0	-21.19110, -47.77122	Rua José Paiva Roxo, Lagoinha, Ribeirão Preto, São Paulo	<a href="#">Abrir</a>
27/03/2026, 00:11:23	0	-21.19110, -47.77122	Rua José Paiva Roxo, Lagoinha, Ribeirão Preto, São Paulo	<a href="#">Abrir</a>
27/03/2026, 00:11:53	0	-21.19110, -47.77122	Rua José Paiva Roxo, Lagoinha, Ribeirão Preto, São Paulo	<a href="#">Abrir</a>
27/03/2026, 00:12:23	0	-21.19110, -47.77122	Rua José Paiva Roxo, Lagoinha, Ribeirão Preto, São Paulo	<a href="#">Abrir</a>
27/03/2026, 00:12:53	0	-21.19110, -47.77122	Rua José Paiva Roxo, Lagoinha, Ribeirão Preto, São Paulo	<a href="#">Abrir</a>
27/03/2026, 00:13:23	0	-21.19110, -47.77122	Rua José Paiva Roxo, Lagoinha, Ribeirão Preto, São Paulo	<a href="#">Abrir</a>
27/03/2026, 00:13:53	0	-21.19110, -47.77122	Rua José Paiva Roxo, Lagoinha, Ribeirão Preto, São Paulo	<a href="#">Abrir</a>
27/03/2026, 00:14:03	0	-21.19110, -47.77122	Rua José Paiva Roxo, Lagoinha, Ribeirão Preto, São Paulo	<a href="#">Abrir</a>
27/03/2026, 00:14:23	0	-21.19110, -47.77122	Rua José Paiva Roxo, Lagoinha, Ribeirão Preto, São Paulo	<a href="#">Abrir</a>
27/03/2026, 00:14:54	0	-21.19110, -47.77122	Rua José Paiva Roxo, Lagoinha, Ribeirão Preto, São Paulo	<a href="#">Abrir</a>
27/03/2026, 00:15:23	0	-21.19110, -47.77122	Rua José Paiva Roxo, Lagoinha, Ribeirão Preto, São Paulo	<a href="#">Abrir</a>
27/03/2026, 00:15:53	0	-21.19110, -47.77122	Rua José Paiva Roxo, Lagoinha, Ribeirão Preto, São Paulo	<a href="#">Abrir</a>
27/03/2026, 00:16:23	0	-21.19110, -47.77122	Rua José Paiva Roxo, Lagoinha, Ribeirão Preto, São Paulo	<a href="#">Abrir</a>
27/03/2026, 00:16:53	0	-21.19110, -47.77122	Rua José Paiva Roxo, Lagoinha, Ribeirão Preto, São Paulo	<a href="#">Abrir</a>
27/03/2026, 00:17:03	0	-21.19110, -47.77122	Rua José Paiva Roxo, Lagoinha, Ribeirão Preto, São Paulo	<a href="#">Abrir</a>
27/03/2026, 00:17:23	0	-21.19110, -47.77122	Rua José Paiva Roxo, Lagoinha, Ribeirão Preto, São Paulo	<a href="#">Abrir</a>
27/03/2026, 00:17:53	0	-21.19110, -47.77122	Rua José Paiva Roxo, Lagoinha, Ribeirão Preto, São Paulo	<a href="#">Abrir</a>
27/03/2026, 00:18:23	0	-21.19110, -47.77122	Rua José Paiva Roxo, Lagoinha, Ribeirão Preto, São Paulo	<a href="#">Abrir</a>
27/03/2026, 00:18:53	0	-21.19110, -47.77122	Rua José Paiva Roxo, Lagoinha, Ribeirão Preto, São Paulo	<a href="#">Abrir</a>

Data/Hora	Vel. (km/h)	Lat/Lon	Endereço	Link
27/03/2026, 00:19:23	0	-21.19110, -47.77122	Rua José Paiva Roxo, Lagoinha, Ribeirão Preto, São Paulo	Abrir
27/03/2026, 00:19:53	0	-21.19110, -47.77122	Rua José Paiva Roxo, Lagoinha, Ribeirão Preto, São Paulo	Abrir
27/03/2026, 00:20:03	0	-21.19110, -47.77122	Rua José Paiva Roxo, Lagoinha, Ribeirão Preto, São Paulo	Abrir
27/03/2026, 00:20:23	0	-21.19110, -47.77122	Rua José Paiva Roxo, Lagoinha, Ribeirão Preto, São Paulo	Abrir
27/03/2026, 00:20:53	0	-21.19110, -47.77122	Rua José Paiva Roxo, Lagoinha, Ribeirão Preto, São Paulo	Abrir
27/03/2026, 00:21:23	0	-21.19110, -47.77122	Rua José Paiva Roxo, Lagoinha, Ribeirão Preto, São Paulo	Abrir
27/03/2026, 00:21:53	0	-21.19110, -47.77122	Rua José Paiva Roxo, Lagoinha, Ribeirão Preto, São Paulo	Abrir
27/03/2026, 00:22:23	0	-21.19110, -47.77122	Rua José Paiva Roxo, Lagoinha, Ribeirão Preto, São Paulo	Abrir
27/03/2026, 00:22:53	0	-21.19110, -47.77122	Rua José Paiva Roxo, Lagoinha, Ribeirão Preto, São Paulo	Abrir
27/03/2026, 00:23:03	0	-21.19110, -47.77122	Rua José Paiva Roxo, Lagoinha, Ribeirão Preto, São Paulo	Abrir
27/03/2026, 00:23:23	0	-21.19110, -47.77122	Rua José Paiva Roxo, Lagoinha, Ribeirão Preto, São Paulo	Abrir
27/03/2026, 00:23:53	0	-21.19110, -47.77122	Rua José Paiva Roxo, Lagoinha, Ribeirão Preto, São Paulo	Abrir
27/03/2026, 00:24:23	0	-21.19110, -47.77122	Rua José Paiva Roxo, Lagoinha, Ribeirão Preto, São Paulo	Abrir
27/03/2026, 00:24:53	0	-21.19110, -47.77122	Rua José Paiva Roxo, Lagoinha, Ribeirão Preto, São Paulo	Abrir
27/03/2026, 00:25:23	0	-21.19110, -47.77122	Rua José Paiva Roxo, Lagoinha, Ribeirão Preto, São Paulo	Abrir

## Ⓜ Paradas

#	Início	Fim	Duração	Endereço	Maps
1	27/03/2026, 00:00:23	27/03/2026, 00:25:23	<b>25m 0s</b>	Rua José Paiva Roxo, Lagoinha, Ribeirão Preto, São Paulo	Abrir
2	27/03/2026, 00:25:52	27/03/2026, 08:20:29	<b>7h 54m</b>	Rua José Paiva Roxo, Lagoinha, Ribeirão Preto, São Paulo	Abrir

Paradas são detectadas quando o veículo fica parado por um tempo mínimo.

📄 **Viagem #2** 27/03/2026, 08:20:29 → 27/03/2026, 08:35:59

**Distância:** 8.55 km

**Duração:** 15m

**Movendo:** 11m 26s

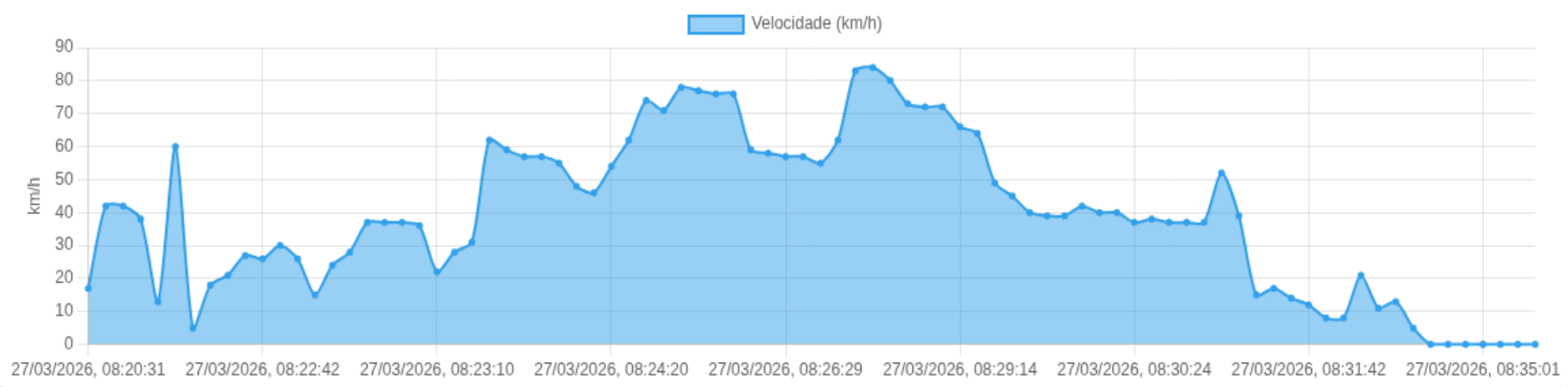
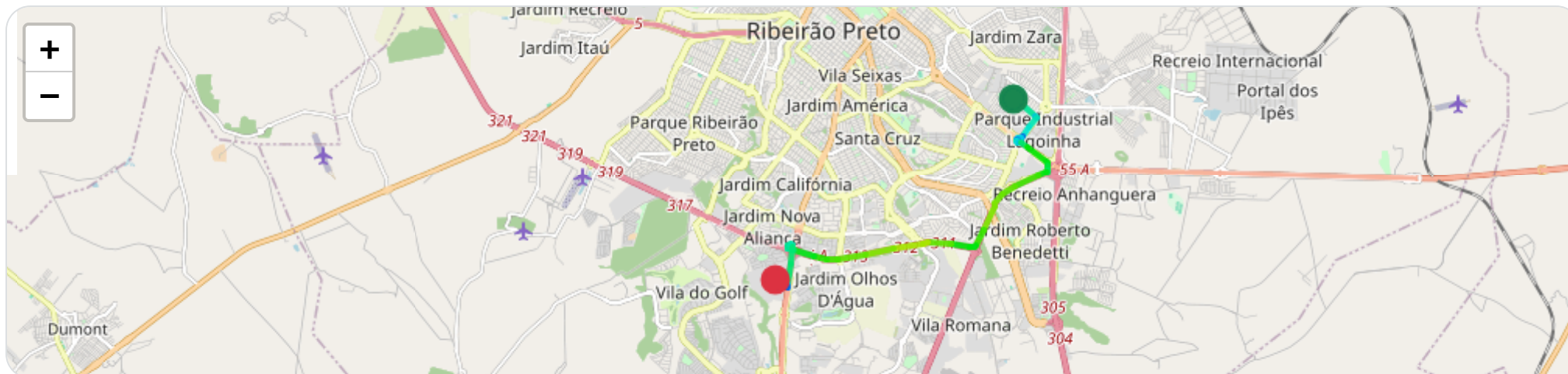
**Parado:** 2m 0s

**Vel. Máx:** 84 km/h

**Início:** 27/03/2026, 08:20:29 **Fim:** 27/03/2026, 08:35:59 **Duração:** 15m **Distância:** 8.55 km **Vel. Máx:** 84 km/h

▶ **Partida:** Rua Antônio Fernandes Figueiroa, Lagoinha, Ribeirão Preto, São Paulo

■ **Chegada:** Rua dos Ianomamis, Ribeirão Preto, São Paulo



☰ **Posições**

Tabela completa da viagem.

Data/Hora	Vel. (km/h)	Lat/Lon	Endereço	Link
27/03/2026, 08:20:31	17	-21.19187, -47.76824	Rua Antônio Fernandes Figueiroa, Lagoinha, Ribeirão Preto, São Paulo	Abrir
27/03/2026, 08:21:00	42	-21.19321, -47.76630	—	Abrir
27/03/2026, 08:21:01	42	-21.19321, -47.76630	—	Abrir
27/03/2026, 08:21:31	38	-21.19525, -47.76353	—	Abrir
27/03/2026, 08:21:36	13	-21.19554, -47.76313	—	Abrir
27/03/2026, 08:22:01	60	-21.19751, -47.76465	—	Abrir
27/03/2026, 08:22:31	5	-21.19954, -47.76630	—	Abrir
27/03/2026, 08:22:35	18	-21.19966, -47.76639	—	Abrir
27/03/2026, 08:22:37	21	-21.19970, -47.76648	—	Abrir
27/03/2026, 08:22:38	27	-21.19970, -47.76655	—	Abrir
27/03/2026, 08:22:42	26	-21.19967, -47.76683	—	Abrir
27/03/2026, 08:22:46	30	-21.19976, -47.76709	—	Abrir
27/03/2026, 08:22:50	26	-21.19996, -47.76732	—	Abrir

<b>Data/Hora</b>	<b>Vel. (km/h)</b>	<b>Lat/Lon</b>	<b>Endereço</b>	<b>Link</b>
27/03/2026, 08:22:52	15	-21.20005, -47.76736	—	<a href="#">Abrir</a>
27/03/2026, 08:22:59	24	-21.20028, -47.76740	—	<a href="#">Abrir</a>
27/03/2026, 08:23:01	28	-21.20035, -47.76740	—	<a href="#">Abrir</a>
27/03/2026, 08:23:03	37	-21.20059, -47.76732	—	<a href="#">Abrir</a>
27/03/2026, 08:23:04	37	-21.20059, -47.76732	—	<a href="#">Abrir</a>
27/03/2026, 08:23:05	37	-21.20074, -47.76719	—	<a href="#">Abrir</a>
27/03/2026, 08:23:07	36	-21.20083, -47.76701	—	<a href="#">Abrir</a>
27/03/2026, 08:23:10	22	-21.20088, -47.76675	—	<a href="#">Abrir</a>
27/03/2026, 08:23:18	28	-21.20085, -47.76640	—	<a href="#">Abrir</a>
27/03/2026, 08:23:19	31	-21.20089, -47.76632	—	<a href="#">Abrir</a>
27/03/2026, 08:23:31	62	-21.20168, -47.76510	—	<a href="#">Abrir</a>
27/03/2026, 08:24:01	59	-21.20456, -47.76100	—	<a href="#">Abrir</a>
27/03/2026, 08:24:03	57	-21.20489, -47.76069	—	<a href="#">Abrir</a>

<b>Data/Hora</b>	<b>Vel. (km/h)</b>	<b>Lat/Lon</b>	<b>Endereço</b>	<b>Link</b>
27/03/2026, 08:24:05	<b>57</b>	-21.20514, -47.76056	—	<a href="#">Abrir</a>
27/03/2026, 08:24:08	<b>55</b>	-21.20556, -47.76050	—	<a href="#">Abrir</a>
27/03/2026, 08:24:15	<b>48</b>	-21.20653, -47.76068	—	<a href="#">Abrir</a>
27/03/2026, 08:24:17	<b>46</b>	-21.20673, -47.76082	—	<a href="#">Abrir</a>
27/03/2026, 08:24:20	<b>54</b>	-21.20696, -47.76114	—	<a href="#">Abrir</a>
27/03/2026, 08:24:31	<b>62</b>	-21.20760, -47.76268	Rodovia Antônio Machado Sant'Anna, Recreio Ananguera, Ribeirão Preto, São Paulo	<a href="#">Abrir</a>
27/03/2026, 08:25:01	<b>74</b>	-21.20965, -47.76792	—	<a href="#">Abrir</a>
27/03/2026, 08:25:17	<b>71</b>	-21.21143, -47.77064	—	<a href="#">Abrir</a>
27/03/2026, 08:25:31	<b>78</b>	-21.21337, -47.77225	—	<a href="#">Abrir</a>
27/03/2026, 08:25:32	<b>77</b>	-21.21370, -47.77248	—	<a href="#">Abrir</a>
27/03/2026, 08:26:01	<b>76</b>	-21.21870, -47.77480	—	<a href="#">Abrir</a>
27/03/2026, 08:26:04	<b>76</b>	-21.21870, -47.77480	—	<a href="#">Abrir</a>
27/03/2026, 08:26:21	<b>59</b>	-21.22176, -47.77632	—	<a href="#">Abrir</a>

Data/Hora	Vel. (km/h)	Lat/Lon	Endereço	Link
27/03/2026, 08:26:24	58	-21.22212, -47.77684	—	<a href="#">Abrir</a>
27/03/2026, 08:26:29	57	-21.22226, -47.77728	—	<a href="#">Abrir</a>
27/03/2026, 08:26:31	57	-21.22230, -47.77775	—	<a href="#">Abrir</a>
27/03/2026, 08:26:32	55	-21.22229, -47.77790	—	<a href="#">Abrir</a>
27/03/2026, 08:27:01	62	-21.22164, -47.78201	—	<a href="#">Abrir</a>
27/03/2026, 08:27:26	83	-21.22127, -47.78713	—	<a href="#">Abrir</a>
27/03/2026, 08:27:31	84	-21.22142, -47.78802	—	<a href="#">Abrir</a>
27/03/2026, 08:28:01	80	-21.22261, -47.79473	—	<a href="#">Abrir</a>
27/03/2026, 08:28:31	73	-21.22369, -47.80096	Rodovia Prefeito Antônio Duarte Nogueira, Jardim Botânico, Ribeirão Preto, São Paulo	<a href="#">Abrir</a>
27/03/2026, 08:29:01	72	-21.22472, -47.80684	—	<a href="#">Abrir</a>
27/03/2026, 08:29:04	72	-21.22472, -47.80684	—	<a href="#">Abrir</a>
27/03/2026, 08:29:14	66	-21.22486, -47.80941	—	<a href="#">Abrir</a>
27/03/2026, 08:29:31	64	-21.22425, -47.81217	—	<a href="#">Abrir</a>

Data/Hora	Vel. (km/h)	Lat/Lon	Endereço	Link
27/03/2026, 08:30:01	49	-21.22296, -47.81665	—	<a href="#">Abrir</a>
27/03/2026, 08:30:08	45	-21.22264, -47.81772	—	<a href="#">Abrir</a>
27/03/2026, 08:30:10	40	-21.22253, -47.81792	—	<a href="#">Abrir</a>
27/03/2026, 08:30:12	39	-21.22238, -47.81804	—	<a href="#">Abrir</a>
27/03/2026, 08:30:15	39	-21.22208, -47.81804	—	<a href="#">Abrir</a>
27/03/2026, 08:30:17	42	-21.22191, -47.81794	—	<a href="#">Abrir</a>
27/03/2026, 08:30:19	40	-21.22178, -47.81776	—	<a href="#">Abrir</a>
27/03/2026, 08:30:22	40	-21.22170, -47.81744	—	<a href="#">Abrir</a>
27/03/2026, 08:30:24	37	-21.22174, -47.81722	—	<a href="#">Abrir</a>
27/03/2026, 08:30:25	38	-21.22178, -47.81713	—	<a href="#">Abrir</a>
27/03/2026, 08:30:27	37	-21.22193, -47.81700	—	<a href="#">Abrir</a>
27/03/2026, 08:30:29	37	-21.22210, -47.81693	—	<a href="#">Abrir</a>
27/03/2026, 08:30:31	37	-21.22219, -47.81692	—	<a href="#">Abrir</a>

Data/Hora	Vel. (km/h)	Lat/Lon	Endereço	Link
27/03/2026, 08:31:01	52	-21.22556, -47.81740	—	<a href="#">Abrir</a>
27/03/2026, 08:31:31	39	-21.22994, -47.81797	—	<a href="#">Abrir</a>
27/03/2026, 08:31:36	15	-21.23030, -47.81807	—	<a href="#">Abrir</a>
27/03/2026, 08:31:38	17	-21.23036, -47.81812	—	<a href="#">Abrir</a>
27/03/2026, 08:31:40	14	-21.23040, -47.81820	—	<a href="#">Abrir</a>
27/03/2026, 08:31:42	12	-21.23039, -47.81827	—	<a href="#">Abrir</a>
27/03/2026, 08:32:01	8	-21.23035, -47.81847	—	<a href="#">Abrir</a>
27/03/2026, 08:32:04	8	-21.23035, -47.81847	—	<a href="#">Abrir</a>
27/03/2026, 08:32:31	21	-21.23010, -47.82060	Rua dos Uirapurus, Jardim Olhos D'Água, Ribeirão Preto, São Paulo	<a href="#">Abrir</a>
27/03/2026, 08:32:50	11	-21.22941, -47.82061	—	<a href="#">Abrir</a>
27/03/2026, 08:32:53	13	-21.22932, -47.82061	—	<a href="#">Abrir</a>
27/03/2026, 08:33:01	5	-21.22914, -47.82056	—	<a href="#">Abrir</a>
27/03/2026, 08:33:31	0	-21.22908, -47.82059	—	<a href="#">Abrir</a>

Data/Hora	Vel. (km/h)	Lat/Lon	Endereço	Link
27/03/2026, 08:34:04	0	-21.22906, -47.82060	—	Abrir
27/03/2026, 08:34:31	0	-21.22906, -47.82061	—	Abrir
27/03/2026, 08:35:01	0	-21.22905, -47.82060	Rua dos Ianomamis, Ribeirão Preto, São Paulo	Abrir
27/03/2026, 08:35:04	0	-21.22905, -47.82060	Rua dos Ianomamis, Ribeirão Preto, São Paulo	Abrir
27/03/2026, 08:35:10	0	-21.22905, -47.82060	Rua dos Ianomamis, Ribeirão Preto, São Paulo	Abrir
27/03/2026, 08:35:31	0	-21.22905, -47.82060	Rua dos Ianomamis, Ribeirão Preto, São Paulo	Abrir

## Ⓜ Paradas

#	Início	Fim	Duração	Endereço	Maps
1	27/03/2026, 08:35:59	27/03/2026, 14:59:08	6h 23m	Rua dos Ianomamis, Ribeirão Preto, São Paulo	Abrir

Paradas são detectadas quando o veículo fica parado por um tempo mínimo.

📄 **Viagem #3** 27/03/2026, 14:59:08 → 27/03/2026, 15:24:17

**Distância:** 10.44 km

**Duração:** 25m

**Movendo:** 21m 7s

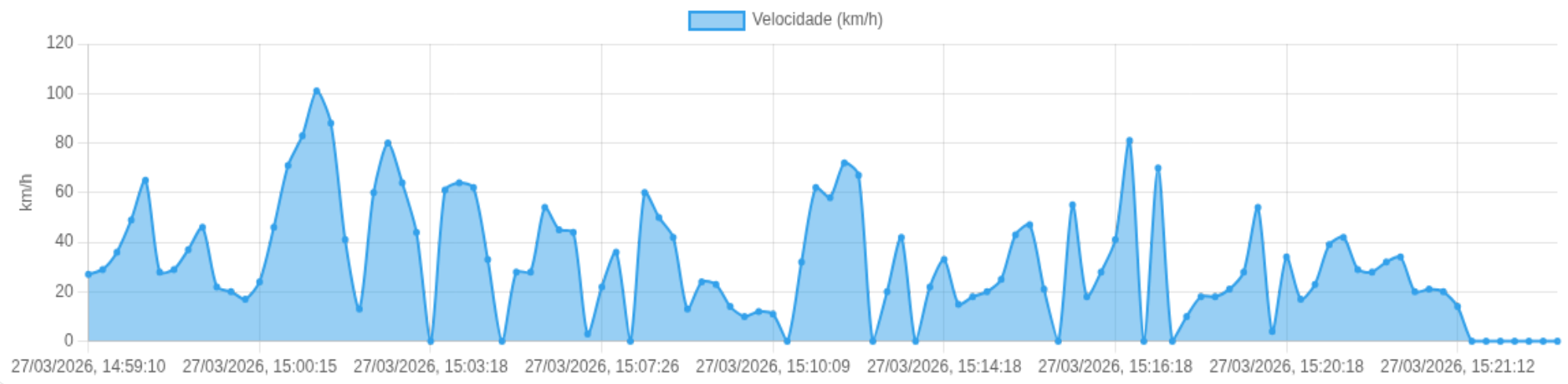
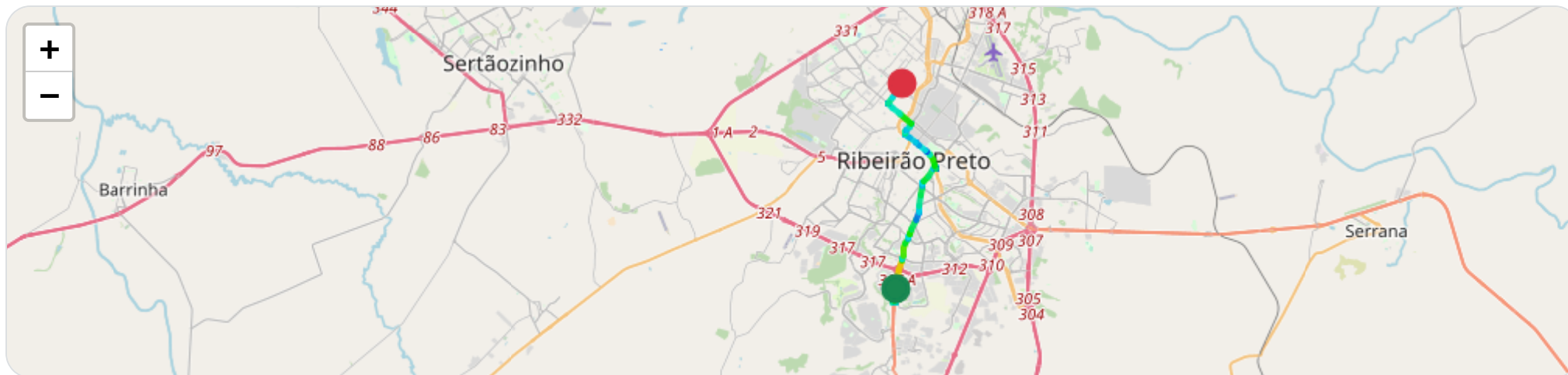
**Parado:** 2m 30s

**Vel. Máx:** 101 km/h

**Início:** 27/03/2026, 14:59:08 **Fim:** 27/03/2026, 15:24:17 **Duração:** 25m **Distância:** 10.44 km **Vel. Máx:** 101 km/h

▶ **Partida:** Rodovia José Fregonezi, Jardim Olhos D'Água, Ribeirão Preto, São Paulo

■ **Chegada:** Rua São Lourenço, Ipiranga, Ribeirão Preto, São Paulo



☰ **Posições**

Tabela completa da viagem.

<b>Data/Hora</b>	<b>Vel. (km/h)</b>	<b>Lat/Lon</b>	<b>Endereço</b>	<b>Link</b>
27/03/2026, 14:59:10	<b>27</b>	-21.23056, -47.81807	Rodovia José Fregonezi, Jardim Olhos D'Água, Ribeirão Preto, São Paulo	<a href="#">Abrir</a>
27/03/2026, 14:59:12	<b>29</b>	-21.23068, -47.81796	—	<a href="#">Abrir</a>
27/03/2026, 14:59:14	<b>36</b>	-21.23082, -47.81790	—	<a href="#">Abrir</a>
27/03/2026, 14:59:16	<b>49</b>	-21.23097, -47.81791	—	<a href="#">Abrir</a>
27/03/2026, 14:59:18	<b>65</b>	-21.23132, -47.81800	—	<a href="#">Abrir</a>
27/03/2026, 14:59:48	<b>28</b>	-21.23525, -47.81902	—	<a href="#">Abrir</a>
27/03/2026, 15:00:01	<b>29</b>	-21.23610, -47.81930	—	<a href="#">Abrir</a>
27/03/2026, 15:00:03	<b>37</b>	-21.23625, -47.81921	—	<a href="#">Abrir</a>
27/03/2026, 15:00:05	<b>46</b>	-21.23634, -47.81899	—	<a href="#">Abrir</a>
27/03/2026, 15:00:12	<b>22</b>	-21.23641, -47.81821	—	<a href="#">Abrir</a>
27/03/2026, 15:00:13	<b>20</b>	-21.23636, -47.81817	—	<a href="#">Abrir</a>
27/03/2026, 15:00:14	<b>17</b>	-21.23630, -47.81816	—	<a href="#">Abrir</a>
27/03/2026, 15:00:15	<b>24</b>	-21.23622, -47.81820	—	<a href="#">Abrir</a>

Data/Hora	Vel. (km/h)	Lat/Lon	Endereço	Link
27/03/2026, 15:00:18	46	-21.23579, -47.81838	—	Abrir
27/03/2026, 15:00:48	71	-21.23128, -47.81779	—	Abrir
27/03/2026, 15:01:18	83	-21.22624, -47.81731	—	Abrir
27/03/2026, 15:01:34	101	-21.22260, -47.81682	—	Abrir
27/03/2026, 15:01:48	88	-21.21917, -47.81552	—	Abrir
27/03/2026, 15:01:55	41	-21.21827, -47.81506	—	Abrir
27/03/2026, 15:02:03	13	-21.21828, -47.81503	—	Abrir
27/03/2026, 15:02:18	60	-21.21717, -47.81487	—	Abrir
27/03/2026, 15:02:37	80	-21.21383, -47.81462	—	Abrir
27/03/2026, 15:02:52	64	-21.21165, -47.81362	—	Abrir
27/03/2026, 15:03:05	44	-21.20992, -47.81271	—	Abrir
27/03/2026, 15:03:18	0	-21.20949, -47.81229	Avenida Presidente Vargas, Jardim Canadá, Ribeirão Preto, São Paulo	Abrir
27/03/2026, 15:03:36	61	-21.20840, -47.81197	—	Abrir

<b>Data/Hora</b>	<b>Vel. (km/h)</b>	<b>Lat/Lon</b>	<b>Endereço</b>	<b>Link</b>
27/03/2026, 15:03:38	64	-21.20809, -47.81193	—	<a href="#">Abrir</a>
27/03/2026, 15:03:48	62	-21.20632, -47.81112	—	<a href="#">Abrir</a>
27/03/2026, 15:04:18	33	-21.20214, -47.80919	—	<a href="#">Abrir</a>
27/03/2026, 15:04:48	0	-21.19928, -47.80802	—	<a href="#">Abrir</a>
27/03/2026, 15:05:18	28	-21.19915, -47.80800	—	<a href="#">Abrir</a>
27/03/2026, 15:05:48	28	-21.19631, -47.80756	—	<a href="#">Abrir</a>
27/03/2026, 15:06:18	54	-21.19181, -47.80679	—	<a href="#">Abrir</a>
27/03/2026, 15:06:42	45	-21.18883, -47.80637	—	<a href="#">Abrir</a>
27/03/2026, 15:06:48	44	-21.18800, -47.80643	—	<a href="#">Abrir</a>
27/03/2026, 15:07:18	3	-21.18779, -47.80643	Rua Quintino Bocaiúva, Vila Seixas, Ribeirão Preto, São Paulo	<a href="#">Abrir</a>
27/03/2026, 15:07:26	22	-21.18750, -47.80645	—	<a href="#">Abrir</a>
27/03/2026, 15:07:30	36	-21.18721, -47.80628	—	<a href="#">Abrir</a>
27/03/2026, 15:07:48	0	-21.18702, -47.80614	—	<a href="#">Abrir</a>

<b>Data/Hora</b>	<b>Vel. (km/h)</b>	<b>Lat/Lon</b>	<b>Endereço</b>	<b>Link</b>
27/03/2026, 15:08:18	60	-21.18627, -47.80548	—	<a href="#">Abrir</a>
27/03/2026, 15:08:48	50	-21.18417, -47.80373	—	<a href="#">Abrir</a>
27/03/2026, 15:09:26	42	-21.18138, -47.80139	—	<a href="#">Abrir</a>
27/03/2026, 15:09:28	13	-21.18081, -47.80091	—	<a href="#">Abrir</a>
27/03/2026, 15:09:32	24	-21.18066, -47.80079	—	<a href="#">Abrir</a>
27/03/2026, 15:09:45	23	-21.18081, -47.80048	—	<a href="#">Abrir</a>
27/03/2026, 15:09:48	14	-21.18101, -47.80043	—	<a href="#">Abrir</a>
27/03/2026, 15:10:07	10	-21.18133, -47.80032	—	<a href="#">Abrir</a>
27/03/2026, 15:10:08	12	-21.18134, -47.80029	—	<a href="#">Abrir</a>
27/03/2026, 15:10:09	11	-21.18133, -47.80025	—	<a href="#">Abrir</a>
27/03/2026, 15:10:18	0	-21.18131, -47.80017	—	<a href="#">Abrir</a>
27/03/2026, 15:10:39	32	-21.18107, -47.80015	—	<a href="#">Abrir</a>
27/03/2026, 15:10:48	62	-21.17993, -47.80051	—	<a href="#">Abrir</a>

<b>Data/Hora</b>	<b>Vel. (km/h)</b>	<b>Lat/Lon</b>	<b>Endereço</b>	<b>Link</b>
27/03/2026, 15:11:03	58	-21.17757, -47.80134	—	<a href="#">Abrir</a>
27/03/2026, 15:11:18	72	-21.17575, -47.80263	Avenida Doutor Francisco Junqueira, Jardim Paulista, Ribeirão Preto, São Paulo	<a href="#">Abrir</a>
27/03/2026, 15:11:21	67	-21.17547, -47.80286	—	<a href="#">Abrir</a>
27/03/2026, 15:11:48	0	-21.17433, -47.80418	—	<a href="#">Abrir</a>
27/03/2026, 15:12:18	20	-21.17384, -47.80475	—	<a href="#">Abrir</a>
27/03/2026, 15:12:48	42	-21.17139, -47.80775	—	<a href="#">Abrir</a>
27/03/2026, 15:13:18	0	-21.17022, -47.80927	—	<a href="#">Abrir</a>
27/03/2026, 15:13:48	22	-21.17011, -47.80941	—	<a href="#">Abrir</a>
27/03/2026, 15:14:18	33	-21.16842, -47.81207	—	<a href="#">Abrir</a>
27/03/2026, 15:14:45	15	-21.16729, -47.81371	—	<a href="#">Abrir</a>
27/03/2026, 15:14:47	18	-21.16721, -47.81376	—	<a href="#">Abrir</a>
27/03/2026, 15:14:48	20	-21.16716, -47.81376	—	<a href="#">Abrir</a>
27/03/2026, 15:14:50	25	-21.16705, -47.81375	—	<a href="#">Abrir</a>

Data/Hora	Vel. (km/h)	Lat/Lon	Endereço	Link
27/03/2026, 15:14:57	43	-21.16645, -47.81359	—	<a href="#">Abrir</a>
27/03/2026, 15:15:02	47	-21.16588, -47.81356	—	<a href="#">Abrir</a>
27/03/2026, 15:15:07	21	-21.16546, -47.81327	—	<a href="#">Abrir</a>
27/03/2026, 15:15:18	0	-21.16547, -47.81328	Rua Silveira Martins, Ipiranga, Ribeirão Preto, São Paulo	<a href="#">Abrir</a>
27/03/2026, 15:15:48	55	-21.16379, -47.81181	—	<a href="#">Abrir</a>
27/03/2026, 15:16:14	18	-21.16261, -47.81100	—	<a href="#">Abrir</a>
27/03/2026, 15:16:16	28	-21.16252, -47.81107	—	<a href="#">Abrir</a>
27/03/2026, 15:16:18	41	-21.16234, -47.81129	—	<a href="#">Abrir</a>
27/03/2026, 15:16:48	81	-21.15867, -47.81582	—	<a href="#">Abrir</a>
27/03/2026, 15:17:18	0	-21.15806, -47.81662	—	<a href="#">Abrir</a>
27/03/2026, 15:17:48	70	-21.15614, -47.81912	—	<a href="#">Abrir</a>
27/03/2026, 15:18:18	0	-21.15442, -47.82130	—	<a href="#">Abrir</a>
27/03/2026, 15:18:48	10	-21.15442, -47.82133	—	<a href="#">Abrir</a>

Data/Hora	Vel. (km/h)	Lat/Lon	Endereço	Link
27/03/2026, 15:18:55	18	-21.15422, -47.82152	—	<a href="#">Abrir</a>
27/03/2026, 15:18:56	18	-21.15418, -47.82153	—	<a href="#">Abrir</a>
27/03/2026, 15:18:57	21	-21.15412, -47.82152	—	<a href="#">Abrir</a>
27/03/2026, 15:18:58	28	-21.15407, -47.82145	—	<a href="#">Abrir</a>
27/03/2026, 15:19:18	54	-21.15197, -47.81956	Rua Piauí, Ipiranga, Ribeirão Preto, São Paulo	<a href="#">Abrir</a>
27/03/2026, 15:19:48	4	-21.14994, -47.81776	—	<a href="#">Abrir</a>
27/03/2026, 15:20:18	34	-21.14854, -47.81652	—	<a href="#">Abrir</a>
27/03/2026, 15:20:43	17	-21.14741, -47.81557	—	<a href="#">Abrir</a>
27/03/2026, 15:20:44	23	-21.14738, -47.81562	—	<a href="#">Abrir</a>
27/03/2026, 15:20:47	39	-21.14722, -47.81581	—	<a href="#">Abrir</a>
27/03/2026, 15:20:48	42	-21.14709, -47.81599	—	<a href="#">Abrir</a>
27/03/2026, 15:20:53	29	-21.14680, -47.81631	—	<a href="#">Abrir</a>
27/03/2026, 15:20:54	28	-21.14673, -47.81632	—	<a href="#">Abrir</a>

<b>Data/Hora</b>	<b>Vel. (km/h)</b>	<b>Lat/Lon</b>	<b>Endereço</b>	<b>Link</b>
27/03/2026, 15:20:55	32	-21.14667, -47.81629	—	<a href="#">Abrir</a>
27/03/2026, 15:20:56	34	-21.14661, -47.81622	—	<a href="#">Abrir</a>
27/03/2026, 15:21:09	20	-21.14576, -47.81534	—	<a href="#">Abrir</a>
27/03/2026, 15:21:10	21	-21.14576, -47.81528	—	<a href="#">Abrir</a>
27/03/2026, 15:21:11	20	-21.14577, -47.81523	—	<a href="#">Abrir</a>
27/03/2026, 15:21:12	14	-21.14580, -47.81519	—	<a href="#">Abrir</a>
27/03/2026, 15:21:18	0	-21.14581, -47.81520	—	<a href="#">Abrir</a>
27/03/2026, 15:21:48	0	-21.14580, -47.81519	—	<a href="#">Abrir</a>
27/03/2026, 15:22:18	0	-21.14580, -47.81517	Rua São Lourenço, Ipiranga, Ribeirão Preto, São Paulo	<a href="#">Abrir</a>
27/03/2026, 15:22:48	0	-21.14580, -47.81517	Rua São Lourenço, Ipiranga, Ribeirão Preto, São Paulo	<a href="#">Abrir</a>
27/03/2026, 15:23:18	0	-21.14580, -47.81517	Rua São Lourenço, Ipiranga, Ribeirão Preto, São Paulo	<a href="#">Abrir</a>
27/03/2026, 15:23:20	0	-21.14580, -47.81517	Rua São Lourenço, Ipiranga, Ribeirão Preto, São Paulo	<a href="#">Abrir</a>
27/03/2026, 15:23:48	0	-21.14580, -47.81517	Rua São Lourenço, Ipiranga, Ribeirão Preto, São Paulo	<a href="#">Abrir</a>

## Ⓜ Paradas

#	Início	Fim	Duração	Endereço	Maps
Nenhuma parada registrada.					

Paradas são detectadas quando o veículo fica parado por um tempo mínimo.

📄 **Viagem #4** 27/03/2026, 15:25:29 → 27/03/2026, 15:49:50

**Distância:** 6.9 km

**Duração:** 24m

**Movendo:** 19m 21s

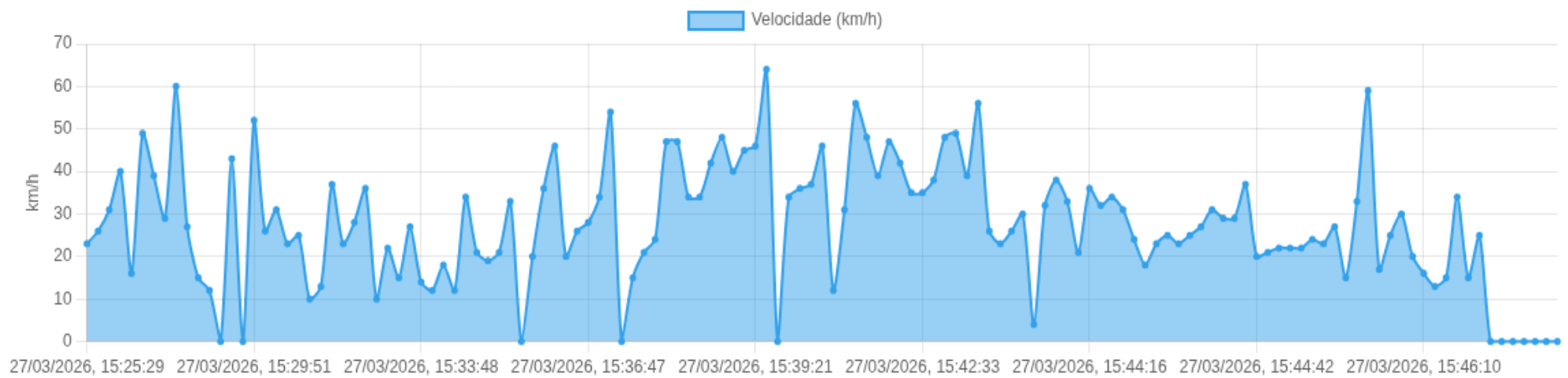
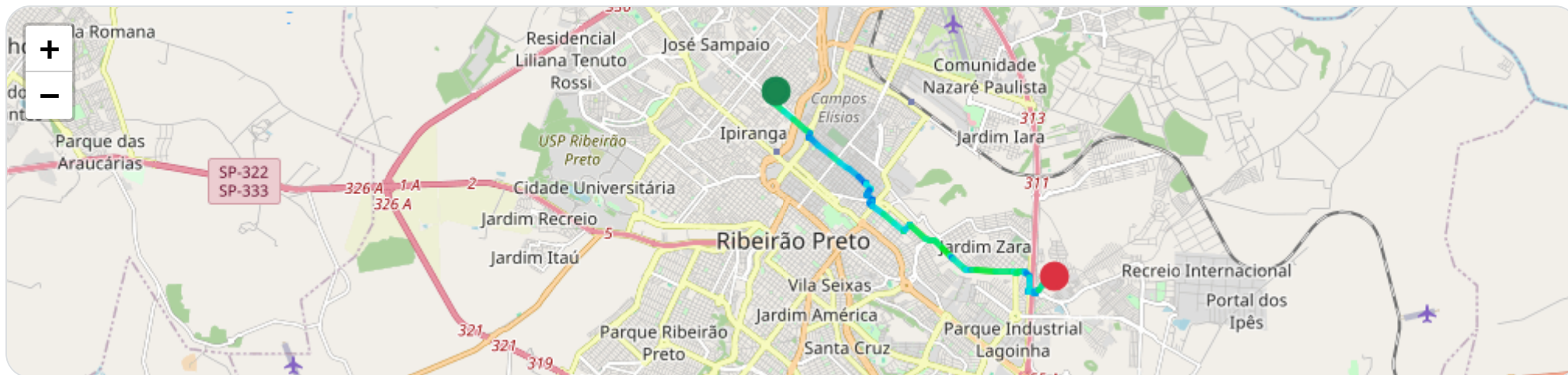
**Parado:** 2m 30s

**Vel. Máx:** 64 km/h

**Início:** 27/03/2026, 15:25:29 **Fim:** 27/03/2026, 15:49:50 **Duração:** 24m **Distância:** 6.9 km **Vel. Máx:** 64 km/h

▶ **Partida:** Rua Manaus, Ipiranga, Ribeirão Preto, São Paulo

■ **Chegada:** Rua Pedro Barbieri, Jardim Interlagos, Ribeirão Preto, São Paulo



☰ **Posições**

Tabela completa da viagem.

<b>Data/Hora</b>	<b>Vel. (km/h)</b>	<b>Lat/Lon</b>	<b>Endereço</b>	<b>Link</b>
27/03/2026, 15:25:29	<b>23</b>	-21.14700, -47.81380	Rua Manaus, Ipiranga, Ribeirão Preto, São Paulo	<a href="#">Abrir</a>
27/03/2026, 15:25:30	<b>26</b>	-21.14706, -47.81381	—	<a href="#">Abrir</a>
27/03/2026, 15:25:31	<b>31</b>	-21.14713, -47.81386	—	<a href="#">Abrir</a>
27/03/2026, 15:25:51	<b>40</b>	-21.14846, -47.81506	—	<a href="#">Abrir</a>
27/03/2026, 15:26:10	<b>16</b>	-21.14884, -47.81526	—	<a href="#">Abrir</a>
27/03/2026, 15:26:21	<b>49</b>	-21.14951, -47.81438	—	<a href="#">Abrir</a>
27/03/2026, 15:26:51	<b>39</b>	-21.15122, -47.81216	—	<a href="#">Abrir</a>
27/03/2026, 15:27:21	<b>29</b>	-21.15285, -47.81004	—	<a href="#">Abrir</a>
27/03/2026, 15:27:51	<b>60</b>	-21.15482, -47.80738	—	<a href="#">Abrir</a>
27/03/2026, 15:28:04	<b>27</b>	-21.15570, -47.80628	—	<a href="#">Abrir</a>
27/03/2026, 15:28:12	<b>15</b>	-21.15648, -47.80664	—	<a href="#">Abrir</a>
27/03/2026, 15:28:13	<b>12</b>	-21.15651, -47.80662	—	<a href="#">Abrir</a>
27/03/2026, 15:28:21	<b>0</b>	-21.15650, -47.80661	—	<a href="#">Abrir</a>

Data/Hora	Vel. (km/h)	Lat/Lon	Endereço	Link
27/03/2026, 15:28:54	43	-21.15687, -47.80608	—	<a href="#">Abrir</a>
27/03/2026, 15:29:21	0	-21.15805, -47.80444	—	<a href="#">Abrir</a>
27/03/2026, 15:29:51	52	-21.16002, -47.80176	Rua José de Alencar, Ipiranga, Ribeirão Preto, São Paulo	<a href="#">Abrir</a>
27/03/2026, 15:30:21	26	-21.16160, -47.79968	—	<a href="#">Abrir</a>
27/03/2026, 15:30:51	31	-21.16254, -47.79846	—	<a href="#">Abrir</a>
27/03/2026, 15:31:21	23	-21.16312, -47.79771	—	<a href="#">Abrir</a>
27/03/2026, 15:31:51	25	-21.16460, -47.79578	—	<a href="#">Abrir</a>
27/03/2026, 15:32:16	10	-21.16588, -47.79416	—	<a href="#">Abrir</a>
27/03/2026, 15:32:18	13	-21.16590, -47.79412	—	<a href="#">Abrir</a>
27/03/2026, 15:32:21	37	-21.16610, -47.79390	—	<a href="#">Abrir</a>
27/03/2026, 15:32:48	23	-21.16701, -47.79291	—	<a href="#">Abrir</a>
27/03/2026, 15:32:50	28	-21.16711, -47.79299	—	<a href="#">Abrir</a>
27/03/2026, 15:32:51	36	-21.16724, -47.79311	—	<a href="#">Abrir</a>

<b>Data/Hora</b>	<b>Vel. (km/h)</b>	<b>Lat/Lon</b>	<b>Endereço</b>	<b>Link</b>
27/03/2026, 15:32:59	10	-21.16756, -47.79339	—	<a href="#">Abrir</a>
27/03/2026, 15:33:02	22	-21.16766, -47.79347	—	<a href="#">Abrir</a>
27/03/2026, 15:33:14	15	-21.16828, -47.79400	—	<a href="#">Abrir</a>
27/03/2026, 15:33:21	27	-21.16848, -47.79378	—	<a href="#">Abrir</a>
27/03/2026, 15:33:48	14	-21.16934, -47.79260	—	<a href="#">Abrir</a>
27/03/2026, 15:33:51	12	-21.16942, -47.79258	Rua Herminio Morandini, Jardim Paulista, Ribeirão Preto, São Paulo	<a href="#">Abrir</a>
27/03/2026, 15:33:52	18	-21.16946, -47.79259	—	<a href="#">Abrir</a>
27/03/2026, 15:33:55	12	-21.16959, -47.79266	—	<a href="#">Abrir</a>
27/03/2026, 15:34:23	34	-21.16996, -47.79304	—	<a href="#">Abrir</a>
27/03/2026, 15:34:24	21	-21.17008, -47.79312	—	<a href="#">Abrir</a>
27/03/2026, 15:34:25	19	-21.17013, -47.79312	—	<a href="#">Abrir</a>
27/03/2026, 15:34:26	21	-21.17017, -47.79310	—	<a href="#">Abrir</a>
27/03/2026, 15:34:27	33	-21.17022, -47.79304	—	<a href="#">Abrir</a>

<b>Data/Hora</b>	<b>Vel. (km/h)</b>	<b>Lat/Lon</b>	<b>Endereço</b>	<b>Link</b>
27/03/2026, 15:34:51	0	-21.17059, -47.79254	—	<a href="#">Abrir</a>
27/03/2026, 15:35:21	20	-21.17064, -47.79246	—	<a href="#">Abrir</a>
27/03/2026, 15:35:51	36	-21.17237, -47.79029	—	<a href="#">Abrir</a>
27/03/2026, 15:36:21	46	-21.17427, -47.78788	—	<a href="#">Abrir</a>
27/03/2026, 15:36:45	20	-21.17592, -47.78573	—	<a href="#">Abrir</a>
27/03/2026, 15:36:46	26	-21.17592, -47.78568	—	<a href="#">Abrir</a>
27/03/2026, 15:36:47	28	-21.17588, -47.78561	—	<a href="#">Abrir</a>
27/03/2026, 15:36:48	34	-21.17581, -47.78556	—	<a href="#">Abrir</a>
27/03/2026, 15:36:51	54	-21.17542, -47.78528	—	<a href="#">Abrir</a>
27/03/2026, 15:37:21	0	-21.17447, -47.78451	—	<a href="#">Abrir</a>
27/03/2026, 15:37:43	15	-21.17442, -47.78447	—	<a href="#">Abrir</a>
27/03/2026, 15:37:45	21	-21.17438, -47.78437	—	<a href="#">Abrir</a>
27/03/2026, 15:37:46	24	-21.17441, -47.78432	—	<a href="#">Abrir</a>

Data/Hora	Vel. (km/h)	Lat/Lon	Endereço	Link
27/03/2026, 15:37:51	47	-21.17476, -47.78388	Rua João Bim, Jardim Palmares, Ribeirão Preto, São Paulo	Abrir
27/03/2026, 15:38:21	47	-21.17725, -47.78081	—	Abrir
27/03/2026, 15:38:51	34	-21.17783, -47.78003	—	Abrir
27/03/2026, 15:38:53	34	-21.17784, -47.77994	—	Abrir
27/03/2026, 15:38:55	42	-21.17782, -47.77974	—	Abrir
27/03/2026, 15:38:59	48	-21.17775, -47.77925	—	Abrir
27/03/2026, 15:39:04	40	-21.17781, -47.77868	—	Abrir
27/03/2026, 15:39:07	45	-21.17796, -47.77837	—	Abrir
27/03/2026, 15:39:21	46	-21.17928, -47.77702	—	Abrir
27/03/2026, 15:39:40	64	-21.18094, -47.77532	—	Abrir
27/03/2026, 15:39:51	0	-21.18117, -47.77508	—	Abrir
27/03/2026, 15:40:21	34	-21.18150, -47.77475	—	Abrir
27/03/2026, 15:40:51	36	-21.18350, -47.77238	—	Abrir

Data/Hora	Vel. (km/h)	Lat/Lon	Endereço	Link
27/03/2026, 15:40:53	37	-21.18355, -47.77230	—	<a href="#">Abrir</a>
27/03/2026, 15:40:56	46	-21.18366, -47.77197	—	<a href="#">Abrir</a>
27/03/2026, 15:41:08	12	-21.18376, -47.77083	—	<a href="#">Abrir</a>
27/03/2026, 15:41:12	31	-21.18376, -47.77063	—	<a href="#">Abrir</a>
27/03/2026, 15:41:21	56	-21.18384, -47.76947	—	<a href="#">Abrir</a>
27/03/2026, 15:41:51	48	-21.18410, -47.76533	Avenida Barão do Bananal, Jardim Zara, Ribeirão Preto, São Paulo	<a href="#">Abrir</a>
27/03/2026, 15:42:21	39	-21.18413, -47.76215	—	<a href="#">Abrir</a>
27/03/2026, 15:42:25	47	-21.18412, -47.76180	—	<a href="#">Abrir</a>
27/03/2026, 15:42:28	42	-21.18414, -47.76140	—	<a href="#">Abrir</a>
27/03/2026, 15:42:29	35	-21.18418, -47.76131	—	<a href="#">Abrir</a>
27/03/2026, 15:42:33	35	-21.18440, -47.76101	—	<a href="#">Abrir</a>
27/03/2026, 15:42:34	38	-21.18440, -47.76090	—	<a href="#">Abrir</a>
27/03/2026, 15:42:35	48	-21.18436, -47.76077	—	<a href="#">Abrir</a>

Data/Hora	Vel. (km/h)	Lat/Lon	Endereço	Link
27/03/2026, 15:42:36	49	-21.18427, -47.76065	—	<a href="#">Abrir</a>
27/03/2026, 15:42:39	39	-21.18412, -47.76034	—	<a href="#">Abrir</a>
27/03/2026, 15:42:44	56	-21.18415, -47.75963	—	<a href="#">Abrir</a>
27/03/2026, 15:42:51	26	-21.18419, -47.75896	—	<a href="#">Abrir</a>
27/03/2026, 15:42:54	23	-21.18423, -47.75884	—	<a href="#">Abrir</a>
27/03/2026, 15:42:55	26	-21.18428, -47.75881	—	<a href="#">Abrir</a>
27/03/2026, 15:42:57	30	-21.18441, -47.75872	—	<a href="#">Abrir</a>
27/03/2026, 15:43:21	4	-21.18512, -47.75798	—	<a href="#">Abrir</a>
27/03/2026, 15:43:45	32	-21.18529, -47.75778	—	<a href="#">Abrir</a>
27/03/2026, 15:43:46	38	-21.18537, -47.75775	—	<a href="#">Abrir</a>
27/03/2026, 15:43:48	33	-21.18557, -47.75774	—	<a href="#">Abrir</a>
27/03/2026, 15:43:51	21	-21.18574, -47.75775	—	<a href="#">Abrir</a>
27/03/2026, 15:44:16	36	-21.18770, -47.75791	—	<a href="#">Abrir</a>

<b>Data/Hora</b>	<b>Vel. (km/h)</b>	<b>Lat/Lon</b>	<b>Endereço</b>	<b>Link</b>
27/03/2026, 15:44:17	32	-21.18778, -47.75796	—	<a href="#">Abrir</a>
27/03/2026, 15:44:18	34	-21.18783, -47.75803	—	<a href="#">Abrir</a>
27/03/2026, 15:44:21	31	-21.18800, -47.75824	—	<a href="#">Abrir</a>
27/03/2026, 15:44:23	24	-21.18813, -47.75828	—	<a href="#">Abrir</a>
27/03/2026, 15:44:25	18	-21.18825, -47.75825	—	<a href="#">Abrir</a>
27/03/2026, 15:44:26	23	-21.18829, -47.75821	—	<a href="#">Abrir</a>
27/03/2026, 15:44:28	25	-21.18835, -47.75807	—	<a href="#">Abrir</a>
27/03/2026, 15:44:29	23	-21.18835, -47.75800	—	<a href="#">Abrir</a>
27/03/2026, 15:44:30	25	-21.18833, -47.75793	—	<a href="#">Abrir</a>
27/03/2026, 15:44:31	27	-21.18829, -47.75788	—	<a href="#">Abrir</a>
27/03/2026, 15:44:32	31	-21.18823, -47.75783	—	<a href="#">Abrir</a>
27/03/2026, 15:44:34	29	-21.18811, -47.75772	—	<a href="#">Abrir</a>
27/03/2026, 15:44:35	29	-21.18809, -47.75764	—	<a href="#">Abrir</a>

Data/Hora	Vel. (km/h)	Lat/Lon	Endereço	Link
27/03/2026, 15:44:36	37	-21.18811, -47.75754	—	<a href="#">Abrir</a>
27/03/2026, 15:44:42	20	-21.18820, -47.75700	—	<a href="#">Abrir</a>
27/03/2026, 15:44:44	21	-21.18828, -47.75693	—	<a href="#">Abrir</a>
27/03/2026, 15:44:45	22	-21.18834, -47.75692	—	<a href="#">Abrir</a>
27/03/2026, 15:44:48	22	-21.18852, -47.75689	—	<a href="#">Abrir</a>
27/03/2026, 15:44:50	22	-21.18861, -47.75683	—	<a href="#">Abrir</a>
27/03/2026, 15:44:51	24	-21.18864, -47.75677	—	<a href="#">Abrir</a>
27/03/2026, 15:44:53	23	-21.18864, -47.75666	—	<a href="#">Abrir</a>
27/03/2026, 15:44:54	27	-21.18862, -47.75660	—	<a href="#">Abrir</a>
27/03/2026, 15:45:05	15	-21.18806, -47.75606	—	<a href="#">Abrir</a>
27/03/2026, 15:45:14	33	-21.18781, -47.75580	—	<a href="#">Abrir</a>
27/03/2026, 15:45:21	59	-21.18710, -47.75507	—	<a href="#">Abrir</a>
27/03/2026, 15:45:41	17	-21.18575, -47.75369	—	<a href="#">Abrir</a>

<b>Data/Hora</b>	<b>Vel. (km/h)</b>	<b>Lat/Lon</b>	<b>Endereço</b>	<b>Link</b>
27/03/2026, 15:45:42	25	-21.18570, -47.75372	—	<a href="#">Abrir</a>
27/03/2026, 15:45:51	30	-21.18504, -47.75446	Rua Maria Auxiliadora Abranches de Faria, Jardim Interlagos, Ribeirão Preto, São Paulo	<a href="#">Abrir</a>
27/03/2026, 15:46:03	20	-21.18466, -47.75464	—	<a href="#">Abrir</a>
27/03/2026, 15:46:10	16	-21.18438, -47.75433	—	<a href="#">Abrir</a>
27/03/2026, 15:46:11	13	-21.18438, -47.75429	—	<a href="#">Abrir</a>
27/03/2026, 15:46:12	15	-21.18439, -47.75426	—	<a href="#">Abrir</a>
27/03/2026, 15:46:21	34	-21.18486, -47.75377	—	<a href="#">Abrir</a>
27/03/2026, 15:46:28	15	-21.18510, -47.75348	—	<a href="#">Abrir</a>
27/03/2026, 15:46:30	25	-21.18508, -47.75337	—	<a href="#">Abrir</a>
27/03/2026, 15:46:51	0	-21.18493, -47.75250	—	<a href="#">Abrir</a>
27/03/2026, 15:47:21	0	-21.18494, -47.75250	—	<a href="#">Abrir</a>
27/03/2026, 15:47:51	0	-21.18494, -47.75251	—	<a href="#">Abrir</a>
27/03/2026, 15:48:21	0	-21.18495, -47.75251	—	<a href="#">Abrir</a>

Data/Hora	Vel. (km/h)	Lat/Lon	Endereço	Link
27/03/2026, 15:48:51	0	-21.18495, -47.75250	Rua Pedro Barbieri, Jardim Interlagos, Ribeirão Preto, São Paulo	Abrir
27/03/2026, 15:48:54	0	-21.18495, -47.75250	Rua Pedro Barbieri, Jardim Interlagos, Ribeirão Preto, São Paulo	Abrir
27/03/2026, 15:49:21	0	-21.18495, -47.75250	Rua Pedro Barbieri, Jardim Interlagos, Ribeirão Preto, São Paulo	Abrir

### Ⓜ Paradas

#	Início	Fim	Duração	Endereço	Maps
1	27/03/2026, 15:49:50	27/03/2026, 15:55:36	<b>5m 46s</b>	Rua Pedro Barbieri, Jardim Interlagos, Ribeirão Preto, São Paulo	Abrir

Paradas são detectadas quando o veículo fica parado por um tempo mínimo.

📄 **Viagem #5** 27/03/2026, 15:55:36 → 27/03/2026, 16:08:00

**Distância:** 1.93 km

**Duração:** 12m

**Movendo:** 6m 42s

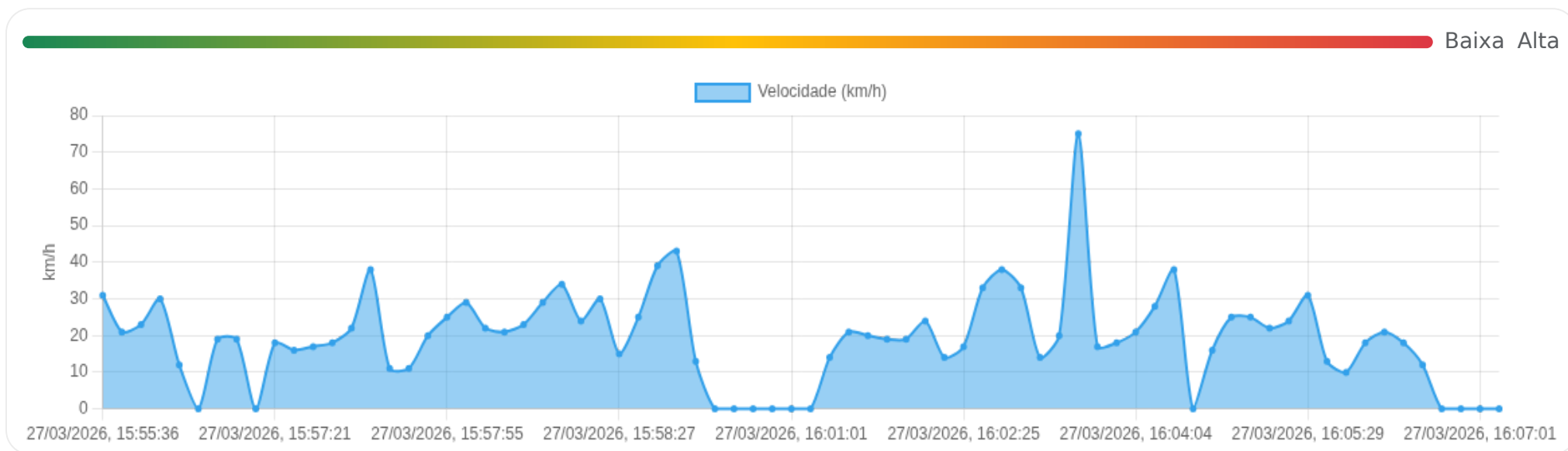
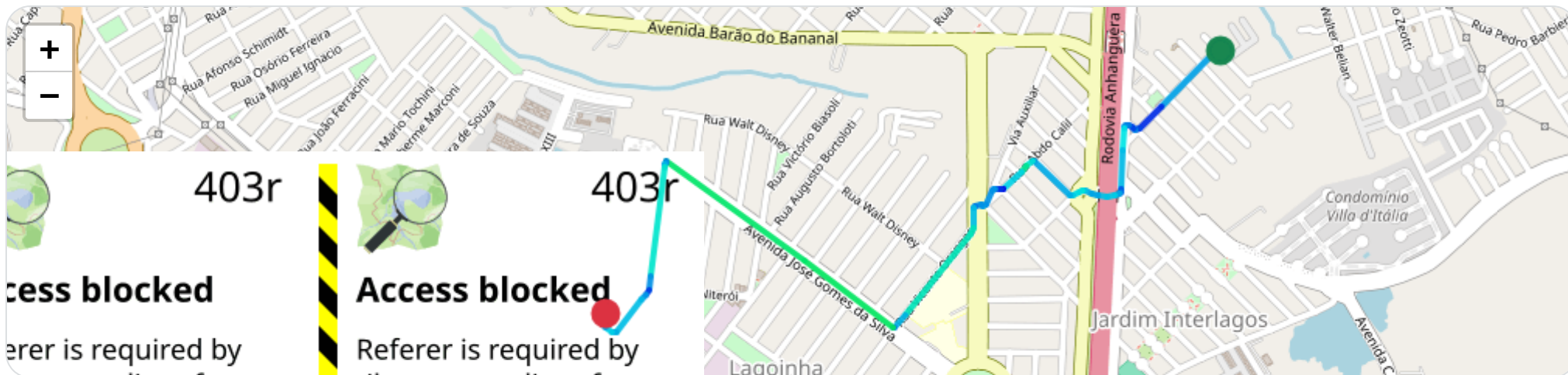
**Parado:** 4m 0s

**Vel. Máx:** 75 km/h

**Início:** 27/03/2026, 15:55:36 **Fim:** 27/03/2026, 16:08:00 **Duração:** 12m **Distância:** 1.93 km **Vel. Máx:** 75 km/h

▶ **Partida:** Rua Feliciano Alves Farias, Jardim Interlagos, Ribeirão Preto, São Paulo

■ **Chegada:** Rua José Paiva Roxo, Lagoinha, Ribeirão Preto, São Paulo



☰ **Posições**

Tabela completa da viagem.

<b>Data/Hora</b>	<b>Vel. (km/h)</b>	<b>Lat/Lon</b>	<b>Endereço</b>	<b>Link</b>
27/03/2026, 15:55:36	31	-21.18439, -47.75426	Rua Feliciano Alves Farias, Jardim Interlagos, Ribeirão Preto, São Paulo	<a href="#">Abrir</a>
27/03/2026, 15:55:37	21	-21.18437, -47.75432	—	<a href="#">Abrir</a>
27/03/2026, 15:55:38	23	-21.18438, -47.75437	—	<a href="#">Abrir</a>
27/03/2026, 15:55:39	30	-21.18442, -47.75443	—	<a href="#">Abrir</a>
27/03/2026, 15:56:01	12	-21.18583, -47.75588	—	<a href="#">Abrir</a>
27/03/2026, 15:56:31	0	-21.18638, -47.75650	—	<a href="#">Abrir</a>
27/03/2026, 15:56:40	19	-21.18642, -47.75662	—	<a href="#">Abrir</a>
27/03/2026, 15:56:41	19	-21.18639, -47.75666	—	<a href="#">Abrir</a>
27/03/2026, 15:57:01	0	-21.18633, -47.75671	—	<a href="#">Abrir</a>
27/03/2026, 15:57:21	18	-21.18628, -47.75679	—	<a href="#">Abrir</a>
27/03/2026, 15:57:22	16	-21.18629, -47.75684	—	<a href="#">Abrir</a>
27/03/2026, 15:57:23	17	-21.18631, -47.75688	—	<a href="#">Abrir</a>
27/03/2026, 15:57:24	18	-21.18634, -47.75691	—	<a href="#">Abrir</a>
27/03/2026, 15:57:25	22	-21.18639, -47.75692	—	<a href="#">Abrir</a>
27/03/2026, 15:57:31	38	-21.18694, -47.75695	—	<a href="#">Abrir</a>
27/03/2026, 15:57:49	11	-21.18794, -47.75699	—	<a href="#">Abrir</a>
27/03/2026, 15:57:51	11	-21.18799, -47.75701	—	<a href="#">Abrir</a>
27/03/2026, 15:57:53	20	-21.18805, -47.75706	—	<a href="#">Abrir</a>
27/03/2026, 15:57:55	25	-21.18810, -47.75717	—	<a href="#">Abrir</a>
27/03/2026, 15:57:58	29	-21.18813, -47.75740	—	<a href="#">Abrir</a>
27/03/2026, 15:58:01	22	-21.18810, -47.75767	—	<a href="#">Abrir</a>
27/03/2026, 15:58:05	21	-21.18804, -47.75784	—	<a href="#">Abrir</a>

<b>Data/Hora</b>	<b>Vel. (km/h)</b>	<b>Lat/Lon</b>	<b>Endereço</b>	<b>Link</b>
27/03/2026, 15:58:08	23	-21.18797, -47.75800	—	Abrir
27/03/2026, 15:58:09	29	-21.18798, -47.75808	—	Abrir
27/03/2026, 15:58:10	34	-21.18801, -47.75815	—	Abrir
27/03/2026, 15:58:13	24	-21.18811, -47.75834	—	Abrir
27/03/2026, 15:58:14	30	-21.18808, -47.75841	—	Abrir
27/03/2026, 15:58:27	15	-21.18720, -47.75941	—	Abrir
27/03/2026, 15:58:28	25	-21.18722, -47.75947	—	Abrir
27/03/2026, 15:58:30	39	-21.18732, -47.75962	—	Abrir
27/03/2026, 15:58:31	43	-21.18749, -47.75977	—	Abrir
27/03/2026, 15:58:40	13	-21.18794, -47.76026	—	Abrir
27/03/2026, 15:59:01	0	-21.18794, -47.76029	—	Abrir
27/03/2026, 15:59:31	0	-21.18794, -47.76030	—	Abrir
27/03/2026, 16:00:01	0	-21.18795, -47.76030	Rua Abdo Calil, Jardim Interlagos, Ribeirão Preto, São Paulo	Abrir
27/03/2026, 16:00:31	0	-21.18795, -47.76030	Rua Abdo Calil, Jardim Interlagos, Ribeirão Preto, São Paulo	Abrir
27/03/2026, 16:01:01	0	-21.18795, -47.76030	Rua Abdo Calil, Jardim Interlagos, Ribeirão Preto, São Paulo	Abrir
27/03/2026, 16:01:31	0	-21.18795, -47.76030	Rua Abdo Calil, Jardim Interlagos, Ribeirão Preto, São Paulo	Abrir
27/03/2026, 16:02:01	14	-21.18793, -47.76049	—	Abrir
27/03/2026, 16:02:03	21	-21.18795, -47.76053	—	Abrir
27/03/2026, 16:02:04	20	-21.18799, -47.76056	—	Abrir
27/03/2026, 16:02:11	19	-21.18834, -47.76076	—	Abrir
27/03/2026, 16:02:12	19	-21.18835, -47.76081	—	Abrir
27/03/2026, 16:02:13	24	-21.18834, -47.76087	—	Abrir

<b>Data/Hora</b>	<b>Vel. (km/h)</b>	<b>Lat/Lon</b>	<b>Endereço</b>	<b>Link</b>
27/03/2026, 16:02:24	14	-21.18836, -47.76106	—	Abrir
27/03/2026, 16:02:25	17	-21.18839, -47.76107	—	Abrir
27/03/2026, 16:02:31	33	-21.18892, -47.76109	—	Abrir
27/03/2026, 16:02:34	38	-21.18908, -47.76119	—	Abrir
27/03/2026, 16:03:01	33	-21.19116, -47.76296	—	Abrir
27/03/2026, 16:03:11	14	-21.19150, -47.76328	—	Abrir
27/03/2026, 16:03:12	20	-21.19148, -47.76332	—	Abrir
27/03/2026, 16:03:31	75	-21.18977, -47.76577	—	Abrir
27/03/2026, 16:04:01	17	-21.18722, -47.76957	Rua Benedicta Rodrigues Domingos, Lagoinha, Ribeirão Preto, São Paulo	Abrir
27/03/2026, 16:04:03	18	-21.18725, -47.76960	—	Abrir
27/03/2026, 16:04:04	21	-21.18729, -47.76963	—	Abrir
27/03/2026, 16:04:05	28	-21.18736, -47.76963	—	Abrir
27/03/2026, 16:04:31	38	-21.19018, -47.77002	—	Abrir
27/03/2026, 16:05:01	0	-21.19053, -47.77006	—	Abrir
27/03/2026, 16:05:06	16	-21.19066, -47.77015	—	Abrir
27/03/2026, 16:05:10	25	-21.19079, -47.77028	—	Abrir
27/03/2026, 16:05:23	25	-21.19161, -47.77096	—	Abrir
27/03/2026, 16:05:24	22	-21.19163, -47.77101	—	Abrir
27/03/2026, 16:05:25	24	-21.19162, -47.77108	—	Abrir
27/03/2026, 16:05:29	31	-21.19150, -47.77126	—	Abrir
27/03/2026, 16:05:31	13	-21.19133, -47.77144	—	Abrir
27/03/2026, 16:05:33	10	-21.19131, -47.77146	—	Abrir

Data/Hora	Vel. (km/h)	Lat/Lon	Endereço	Link
27/03/2026, 16:05:36	18	-21.19121, -47.77146	—	Abrir
27/03/2026, 16:05:37	21	-21.19117, -47.77143	—	Abrir
27/03/2026, 16:05:40	18	-21.19106, -47.77131	—	Abrir
27/03/2026, 16:05:41	12	-21.19105, -47.77127	—	Abrir
27/03/2026, 16:06:01	0	-21.19110, -47.77125	—	Abrir
27/03/2026, 16:06:31	0	-21.19109, -47.77126	—	Abrir
27/03/2026, 16:07:01	0	-21.19112, -47.77124	—	Abrir
27/03/2026, 16:07:31	0	-21.19113, -47.77125	Rua José Paiva Roxo, Lagoinha, Ribeirão Preto, São Paulo	Abrir

## ⓘ Paradas

#	Início	Fim	Duração	Endereço	Maps
Nenhuma parada registrada.					

Paradas são detectadas quando o veículo fica parado por um tempo mínimo.

Gerado em 27/03/2026, 21:47:06