

Dispositivo

**GOL SAFRA CA...**

Período

**24/04/2026,  
00:00:00 →  
24/04/2026,  
23:59:00**

Viagens

**11**

Distância total

**374.47 km**

Velocidade média

**53 km/h**

Velocidade máxima

**97 km/h**

## ⚡ Resumo executivo

📈 **Movendo: 63%**

🛑 **Parado: 37%**

🚗 **>80: 8%**

⚠️ **>100: 0%**

Pico de velocidade

**97 km/h**

24/04/2026, 15:05:20

Horário com mais movimento

**12:00**

Resumo do período

Parada mais longa

**5h 19m**

Avenida Oito de Janeiro, Araraquara,  
São Paulo

Risco do período

**Médio**

Excessos + ocioso/paradas longas

## 🚨 Eventos do período

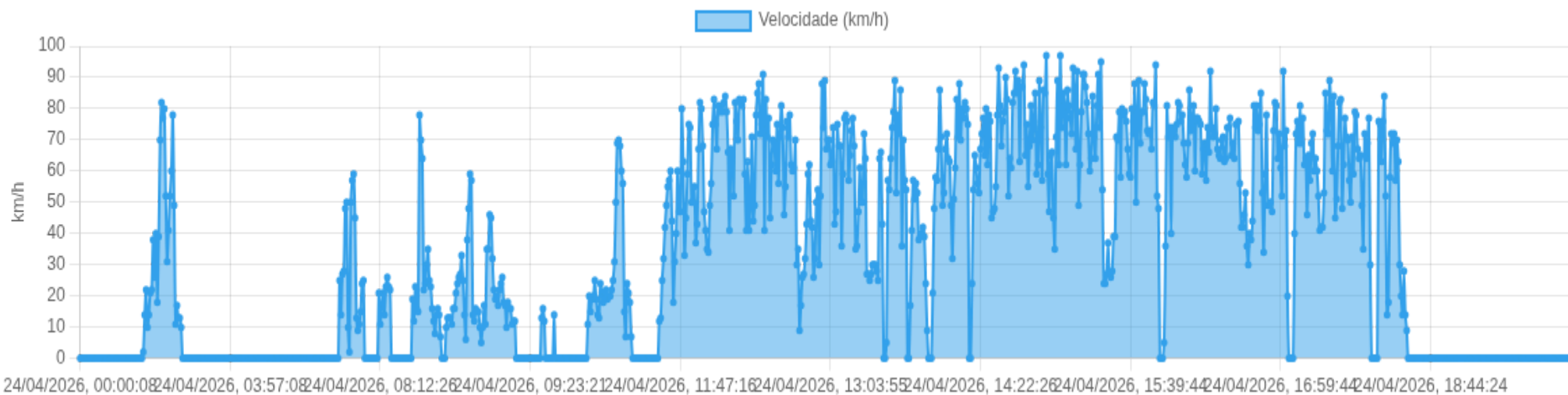
Excessos acima de 100 km/h + ocioso/paradas longas

Tipo	Quando	Valor	Endereço	Mapa
<b>▶ Paradas longas</b>				
<b>Parada</b>	2026-04-24T03:00:08.000Z → 2026-04-24T05:12:08.000Z	<b>2h 12m</b>	Avenida Alberto Santos Dumont, Jardim Dumont, Araraquara, São Paulo	Abrir
<b>Parada</b>	2026-04-24T05:25:44.000Z → 2026-04-24T10:45:08.000Z	<b>5h 19m</b>	Avenida Oito de Janeiro, Araraquara, São Paulo	Abrir
<b>Parada</b>	2026-04-24T12:07:14.000Z → 2026-04-24T12:42:50.000Z	<b>35m</b>	Rodovia Antônio Machado Sant'Anna, Araraquara, São Paulo	Abrir
<b>Parada</b>	2026-04-24T12:54:59.000Z → 2026-04-24T13:43:40.000Z	<b>48m</b>	Rodovia Antônio Machado Sant'Anna, Araraquara, São Paulo	Abrir
<b>Parada</b>	2026-04-24T13:58:04.000Z → 2026-04-24T14:39:49.000Z	<b>41m</b>	Avenida João Bosco Antônio da Silva Faria, Jardim Dumont, Araraquara, São Paulo	Abrir
<b>Parada</b>	2026-04-24T21:04:36.000Z → 2026-04-25T01:06:00.000Z	<b>4h 1m</b>	Rua Piauí, Vila Santo Antônio, Junqueirópolis, São Paulo	Abrir

Crítérios: excesso = velocidade acima do limite. Ocioso = parado + motor ligado por  $\geq 10m$ . Parada longa = duração  $\geq 30m$ .

## 👁️ Velocidade (visão geral)

limite: 100 km/h



0-60

60- 100

> 100

Clique em um ponto (no navegador) para abrir a posição no mapa.

📄 Viagem #1 23/04/2026, 22:29:53 → 24/04/2026, 02:14:42

Distância: 0 km

Duração: 3h 44m

Movendo: 0m

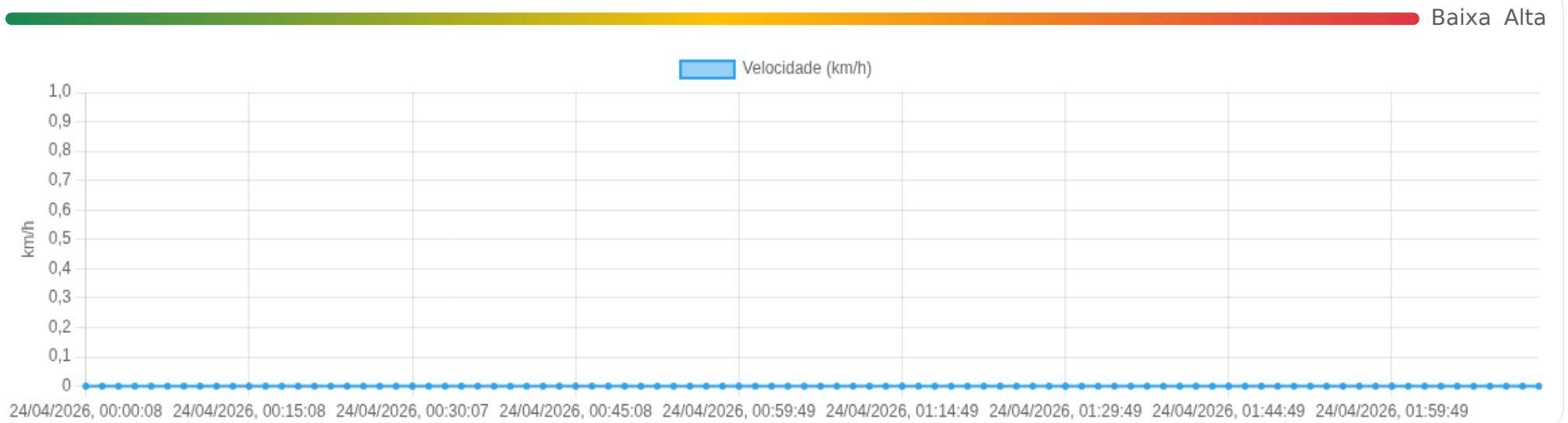
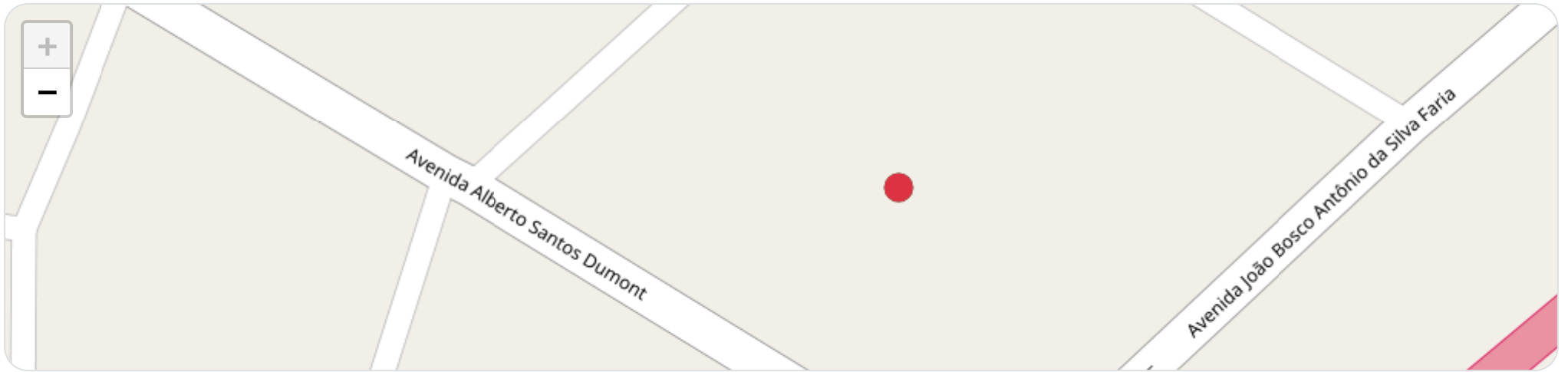
Parado: 2h 12m

Vel. Máx: 0 km/h

**Início:** 23/04/2026, 22:29:53 **Fim:** 24/04/2026, 02:14:42 **Duração:** 3h 44m **Distância:** 0 km **Vel. Máx:** 0 km/h

▶ **Partida:** Avenida Alberto Santos Dumont, Jardim Dumont, Araraquara, São Paulo

■ **Chegada:** Avenida Alberto Santos Dumont, Jardim Dumont, Araraquara, São Paulo



☰ **Posições**

Tabela completa da viagem.

<b>Data/Hora</b>	<b>Vel. (km/h)</b>	<b>Lat/Lon</b>	<b>Endereço</b>	<b>Link</b>
24/04/2026, 00:00:08	0	-21.80233, -48.14825	Avenida Alberto Santos Dumont, Jardim Dumont, Araraquara, São Paulo	<a href="#">Abrir</a>
24/04/2026, 00:02:49	0	-21.80233, -48.14825	Avenida Alberto Santos Dumont, Jardim Dumont, Araraquara, São Paulo	<a href="#">Abrir</a>
24/04/2026, 00:03:08	0	-21.80233, -48.14825	Avenida Alberto Santos Dumont, Jardim Dumont, Araraquara, São Paulo	<a href="#">Abrir</a>
24/04/2026, 00:05:49	0	-21.80233, -48.14825	Avenida Alberto Santos Dumont, Jardim Dumont, Araraquara, São Paulo	<a href="#">Abrir</a>
24/04/2026, 00:06:08	0	-21.80233, -48.14825	Avenida Alberto Santos Dumont, Jardim Dumont, Araraquara, São Paulo	<a href="#">Abrir</a>
24/04/2026, 00:08:49	0	-21.80233, -48.14825	Avenida Alberto Santos Dumont, Jardim Dumont, Araraquara, São Paulo	<a href="#">Abrir</a>
24/04/2026, 00:09:07	0	-21.80233, -48.14825	Avenida Alberto Santos Dumont, Jardim Dumont, Araraquara, São Paulo	<a href="#">Abrir</a>
24/04/2026, 00:11:48	0	-21.80233, -48.14825	Avenida Alberto Santos Dumont, Jardim Dumont, Araraquara, São Paulo	<a href="#">Abrir</a>
24/04/2026, 00:12:08	0	-21.80233, -48.14825	Avenida Alberto Santos Dumont, Jardim Dumont, Araraquara, São Paulo	<a href="#">Abrir</a>
24/04/2026, 00:14:49	0	-21.80233, -48.14825	Avenida Alberto Santos Dumont, Jardim Dumont, Araraquara, São Paulo	<a href="#">Abrir</a>
24/04/2026, 00:15:08	0	-21.80233, -48.14825	Avenida Alberto Santos Dumont, Jardim Dumont, Araraquara, São Paulo	<a href="#">Abrir</a>
24/04/2026, 00:17:49	0	-21.80233, -48.14825	Avenida Alberto Santos Dumont, Jardim Dumont, Araraquara, São Paulo	<a href="#">Abrir</a>
24/04/2026, 00:18:07	0	-21.80233, -48.14825	Avenida Alberto Santos Dumont, Jardim Dumont, Araraquara, São Paulo	<a href="#">Abrir</a>
24/04/2026, 00:20:49	0	-21.80233, -48.14825	Avenida Alberto Santos Dumont, Jardim Dumont, Araraquara, São Paulo	<a href="#">Abrir</a>
24/04/2026, 00:21:08	0	-21.80233, -48.14825	Avenida Alberto Santos Dumont, Jardim Dumont, Araraquara, São Paulo	<a href="#">Abrir</a>
24/04/2026, 00:23:49	0	-21.80233, -48.14825	Avenida Alberto Santos Dumont, Jardim Dumont, Araraquara, São Paulo	<a href="#">Abrir</a>
24/04/2026, 00:24:08	0	-21.80233, -48.14825	Avenida Alberto Santos Dumont, Jardim Dumont, Araraquara, São Paulo	<a href="#">Abrir</a>
24/04/2026, 00:26:49	0	-21.80233, -48.14825	Avenida Alberto Santos Dumont, Jardim Dumont, Araraquara, São Paulo	<a href="#">Abrir</a>
24/04/2026, 00:27:08	0	-21.80233, -48.14825	Avenida Alberto Santos Dumont, Jardim Dumont, Araraquara, São Paulo	<a href="#">Abrir</a>
24/04/2026, 00:29:49	0	-21.80233, -48.14825	Avenida Alberto Santos Dumont, Jardim Dumont, Araraquara, São Paulo	<a href="#">Abrir</a>
24/04/2026, 00:30:07	0	-21.80233, -48.14825	Avenida Alberto Santos Dumont, Jardim Dumont, Araraquara, São Paulo	<a href="#">Abrir</a>
24/04/2026, 00:32:49	0	-21.80233, -48.14825	Avenida Alberto Santos Dumont, Jardim Dumont, Araraquara, São Paulo	<a href="#">Abrir</a>

<b>Data/Hora</b>	<b>Vel. (km/h)</b>	<b>Lat/Lon</b>	<b>Endereço</b>	<b>Link</b>
24/04/2026, 00:33:08	0	-21.80233, -48.14825	Avenida Alberto Santos Dumont, Jardim Dumont, Araraquara, São Paulo	<a href="#">Abrir</a>
24/04/2026, 00:35:49	0	-21.80233, -48.14825	Avenida Alberto Santos Dumont, Jardim Dumont, Araraquara, São Paulo	<a href="#">Abrir</a>
24/04/2026, 00:36:08	0	-21.80233, -48.14825	Avenida Alberto Santos Dumont, Jardim Dumont, Araraquara, São Paulo	<a href="#">Abrir</a>
24/04/2026, 00:38:49	0	-21.80233, -48.14825	Avenida Alberto Santos Dumont, Jardim Dumont, Araraquara, São Paulo	<a href="#">Abrir</a>
24/04/2026, 00:39:08	0	-21.80233, -48.14825	Avenida Alberto Santos Dumont, Jardim Dumont, Araraquara, São Paulo	<a href="#">Abrir</a>
24/04/2026, 00:41:48	0	-21.80233, -48.14825	Avenida Alberto Santos Dumont, Jardim Dumont, Araraquara, São Paulo	<a href="#">Abrir</a>
24/04/2026, 00:42:08	0	-21.80233, -48.14825	Avenida Alberto Santos Dumont, Jardim Dumont, Araraquara, São Paulo	<a href="#">Abrir</a>
24/04/2026, 00:44:49	0	-21.80233, -48.14825	Avenida Alberto Santos Dumont, Jardim Dumont, Araraquara, São Paulo	<a href="#">Abrir</a>
24/04/2026, 00:45:08	0	-21.80233, -48.14825	Avenida Alberto Santos Dumont, Jardim Dumont, Araraquara, São Paulo	<a href="#">Abrir</a>
24/04/2026, 00:47:49	0	-21.80233, -48.14825	Avenida Alberto Santos Dumont, Jardim Dumont, Araraquara, São Paulo	<a href="#">Abrir</a>
24/04/2026, 00:48:08	0	-21.80233, -48.14825	Avenida Alberto Santos Dumont, Jardim Dumont, Araraquara, São Paulo	<a href="#">Abrir</a>
24/04/2026, 00:50:49	0	-21.80233, -48.14825	Avenida Alberto Santos Dumont, Jardim Dumont, Araraquara, São Paulo	<a href="#">Abrir</a>
24/04/2026, 00:51:07	0	-21.80233, -48.14825	Avenida Alberto Santos Dumont, Jardim Dumont, Araraquara, São Paulo	<a href="#">Abrir</a>
24/04/2026, 00:53:39	0	-21.80233, -48.14825	Avenida Alberto Santos Dumont, Jardim Dumont, Araraquara, São Paulo	<a href="#">Abrir</a>
24/04/2026, 00:53:48	0	-21.80233, -48.14825	Avenida Alberto Santos Dumont, Jardim Dumont, Araraquara, São Paulo	<a href="#">Abrir</a>
24/04/2026, 00:54:08	0	-21.80233, -48.14825	Avenida Alberto Santos Dumont, Jardim Dumont, Araraquara, São Paulo	<a href="#">Abrir</a>
24/04/2026, 00:56:49	0	-21.80233, -48.14825	Avenida Alberto Santos Dumont, Jardim Dumont, Araraquara, São Paulo	<a href="#">Abrir</a>
24/04/2026, 00:57:08	0	-21.80233, -48.14825	Avenida Alberto Santos Dumont, Jardim Dumont, Araraquara, São Paulo	<a href="#">Abrir</a>
24/04/2026, 00:59:49	0	-21.80233, -48.14825	Avenida Alberto Santos Dumont, Jardim Dumont, Araraquara, São Paulo	<a href="#">Abrir</a>
24/04/2026, 01:00:08	0	-21.80233, -48.14825	Avenida Alberto Santos Dumont, Jardim Dumont, Araraquara, São Paulo	<a href="#">Abrir</a>
24/04/2026, 01:02:49	0	-21.80233, -48.14825	Avenida Alberto Santos Dumont, Jardim Dumont, Araraquara, São Paulo	<a href="#">Abrir</a>
24/04/2026, 01:03:08	0	-21.80233, -48.14825	Avenida Alberto Santos Dumont, Jardim Dumont, Araraquara, São Paulo	<a href="#">Abrir</a>

<b>Data/Hora</b>	<b>Vel. (km/h)</b>	<b>Lat/Lon</b>	<b>Endereço</b>	<b>Link</b>
24/04/2026, 01:05:49	0	-21.80233, -48.14825	Avenida Alberto Santos Dumont, Jardim Dumont, Araraquara, São Paulo	<a href="#">Abrir</a>
24/04/2026, 01:06:08	0	-21.80233, -48.14825	Avenida Alberto Santos Dumont, Jardim Dumont, Araraquara, São Paulo	<a href="#">Abrir</a>
24/04/2026, 01:08:49	0	-21.80233, -48.14825	Avenida Alberto Santos Dumont, Jardim Dumont, Araraquara, São Paulo	<a href="#">Abrir</a>
24/04/2026, 01:09:08	0	-21.80233, -48.14825	Avenida Alberto Santos Dumont, Jardim Dumont, Araraquara, São Paulo	<a href="#">Abrir</a>
24/04/2026, 01:11:49	0	-21.80233, -48.14825	Avenida Alberto Santos Dumont, Jardim Dumont, Araraquara, São Paulo	<a href="#">Abrir</a>
24/04/2026, 01:12:08	0	-21.80233, -48.14825	Avenida Alberto Santos Dumont, Jardim Dumont, Araraquara, São Paulo	<a href="#">Abrir</a>
24/04/2026, 01:14:49	0	-21.80233, -48.14825	Avenida Alberto Santos Dumont, Jardim Dumont, Araraquara, São Paulo	<a href="#">Abrir</a>
24/04/2026, 01:15:08	0	-21.80233, -48.14825	Avenida Alberto Santos Dumont, Jardim Dumont, Araraquara, São Paulo	<a href="#">Abrir</a>
24/04/2026, 01:17:49	0	-21.80233, -48.14825	Avenida Alberto Santos Dumont, Jardim Dumont, Araraquara, São Paulo	<a href="#">Abrir</a>
24/04/2026, 01:18:08	0	-21.80233, -48.14825	Avenida Alberto Santos Dumont, Jardim Dumont, Araraquara, São Paulo	<a href="#">Abrir</a>
24/04/2026, 01:20:49	0	-21.80233, -48.14825	Avenida Alberto Santos Dumont, Jardim Dumont, Araraquara, São Paulo	<a href="#">Abrir</a>
24/04/2026, 01:21:08	0	-21.80233, -48.14825	Avenida Alberto Santos Dumont, Jardim Dumont, Araraquara, São Paulo	<a href="#">Abrir</a>
24/04/2026, 01:23:49	0	-21.80233, -48.14825	Avenida Alberto Santos Dumont, Jardim Dumont, Araraquara, São Paulo	<a href="#">Abrir</a>
24/04/2026, 01:24:08	0	-21.80233, -48.14825	Avenida Alberto Santos Dumont, Jardim Dumont, Araraquara, São Paulo	<a href="#">Abrir</a>
24/04/2026, 01:26:49	0	-21.80233, -48.14825	Avenida Alberto Santos Dumont, Jardim Dumont, Araraquara, São Paulo	<a href="#">Abrir</a>
24/04/2026, 01:27:08	0	-21.80233, -48.14825	Avenida Alberto Santos Dumont, Jardim Dumont, Araraquara, São Paulo	<a href="#">Abrir</a>
24/04/2026, 01:29:49	0	-21.80233, -48.14825	Avenida Alberto Santos Dumont, Jardim Dumont, Araraquara, São Paulo	<a href="#">Abrir</a>
24/04/2026, 01:30:08	0	-21.80233, -48.14825	Avenida Alberto Santos Dumont, Jardim Dumont, Araraquara, São Paulo	<a href="#">Abrir</a>
24/04/2026, 01:32:49	0	-21.80233, -48.14825	Avenida Alberto Santos Dumont, Jardim Dumont, Araraquara, São Paulo	<a href="#">Abrir</a>
24/04/2026, 01:33:08	0	-21.80233, -48.14825	Avenida Alberto Santos Dumont, Jardim Dumont, Araraquara, São Paulo	<a href="#">Abrir</a>
24/04/2026, 01:35:49	0	-21.80233, -48.14825	Avenida Alberto Santos Dumont, Jardim Dumont, Araraquara, São Paulo	<a href="#">Abrir</a>
24/04/2026, 01:36:08	0	-21.80233, -48.14825	Avenida Alberto Santos Dumont, Jardim Dumont, Araraquara, São Paulo	<a href="#">Abrir</a>

<b>Data/Hora</b>	<b>Vel. (km/h)</b>	<b>Lat/Lon</b>	<b>Endereço</b>	<b>Link</b>
24/04/2026, 01:38:49	0	-21.80233, -48.14825	Avenida Alberto Santos Dumont, Jardim Dumont, Araraquara, São Paulo	<a href="#">Abrir</a>
24/04/2026, 01:39:08	0	-21.80233, -48.14825	Avenida Alberto Santos Dumont, Jardim Dumont, Araraquara, São Paulo	<a href="#">Abrir</a>
24/04/2026, 01:41:49	0	-21.80233, -48.14825	Avenida Alberto Santos Dumont, Jardim Dumont, Araraquara, São Paulo	<a href="#">Abrir</a>
24/04/2026, 01:42:08	0	-21.80233, -48.14825	Avenida Alberto Santos Dumont, Jardim Dumont, Araraquara, São Paulo	<a href="#">Abrir</a>
24/04/2026, 01:44:49	0	-21.80233, -48.14825	Avenida Alberto Santos Dumont, Jardim Dumont, Araraquara, São Paulo	<a href="#">Abrir</a>
24/04/2026, 01:45:08	0	-21.80233, -48.14825	Avenida Alberto Santos Dumont, Jardim Dumont, Araraquara, São Paulo	<a href="#">Abrir</a>
24/04/2026, 01:47:49	0	-21.80233, -48.14825	Avenida Alberto Santos Dumont, Jardim Dumont, Araraquara, São Paulo	<a href="#">Abrir</a>
24/04/2026, 01:48:08	0	-21.80233, -48.14825	Avenida Alberto Santos Dumont, Jardim Dumont, Araraquara, São Paulo	<a href="#">Abrir</a>
24/04/2026, 01:50:49	0	-21.80233, -48.14825	Avenida Alberto Santos Dumont, Jardim Dumont, Araraquara, São Paulo	<a href="#">Abrir</a>
24/04/2026, 01:51:08	0	-21.80233, -48.14825	Avenida Alberto Santos Dumont, Jardim Dumont, Araraquara, São Paulo	<a href="#">Abrir</a>
24/04/2026, 01:53:49	0	-21.80233, -48.14825	Avenida Alberto Santos Dumont, Jardim Dumont, Araraquara, São Paulo	<a href="#">Abrir</a>
24/04/2026, 01:54:08	0	-21.80233, -48.14825	Avenida Alberto Santos Dumont, Jardim Dumont, Araraquara, São Paulo	<a href="#">Abrir</a>
24/04/2026, 01:56:49	0	-21.80233, -48.14825	Avenida Alberto Santos Dumont, Jardim Dumont, Araraquara, São Paulo	<a href="#">Abrir</a>
24/04/2026, 01:57:08	0	-21.80233, -48.14825	Avenida Alberto Santos Dumont, Jardim Dumont, Araraquara, São Paulo	<a href="#">Abrir</a>
24/04/2026, 01:59:49	0	-21.80233, -48.14825	Avenida Alberto Santos Dumont, Jardim Dumont, Araraquara, São Paulo	<a href="#">Abrir</a>
24/04/2026, 02:00:08	0	-21.80233, -48.14825	Avenida Alberto Santos Dumont, Jardim Dumont, Araraquara, São Paulo	<a href="#">Abrir</a>
24/04/2026, 02:02:49	0	-21.80233, -48.14825	Avenida Alberto Santos Dumont, Jardim Dumont, Araraquara, São Paulo	<a href="#">Abrir</a>
24/04/2026, 02:03:08	0	-21.80233, -48.14825	Avenida Alberto Santos Dumont, Jardim Dumont, Araraquara, São Paulo	<a href="#">Abrir</a>
24/04/2026, 02:05:49	0	-21.80233, -48.14825	Avenida Alberto Santos Dumont, Jardim Dumont, Araraquara, São Paulo	<a href="#">Abrir</a>
24/04/2026, 02:06:08	0	-21.80233, -48.14825	Avenida Alberto Santos Dumont, Jardim Dumont, Araraquara, São Paulo	<a href="#">Abrir</a>
24/04/2026, 02:08:49	0	-21.80233, -48.14825	Avenida Alberto Santos Dumont, Jardim Dumont, Araraquara, São Paulo	<a href="#">Abrir</a>
24/04/2026, 02:09:08	0	-21.80233, -48.14825	Avenida Alberto Santos Dumont, Jardim Dumont, Araraquara, São Paulo	<a href="#">Abrir</a>

Data/Hora	Vel. (km/h)	Lat/Lon	Endereço	Link
24/04/2026, 02:11:49	0	-21.80233, -48.14825	Avenida Alberto Santos Dumont, Jardim Dumont, Araraquara, São Paulo	Abrir
24/04/2026, 02:12:08	0	-21.80233, -48.14825	Avenida Alberto Santos Dumont, Jardim Dumont, Araraquara, São Paulo	Abrir

## Ⓜ Paradas

#	Início	Fim	Duração	Endereço	Maps
1	24/04/2026, 00:00:08	24/04/2026, 02:12:08	<b>2h 12m</b>	Avenida Alberto Santos Dumont, Jardim Dumont, Araraquara, São Paulo	Abrir

Paradas são detectadas quando o veículo fica parado por um tempo mínimo.

📄 **Viagem #2** 24/04/2026, 02:17:12 → 24/04/2026, 07:47:16

**Distância:** 5.46 km

**Duração:** 5h 30m

**Movendo:** 7m 52s

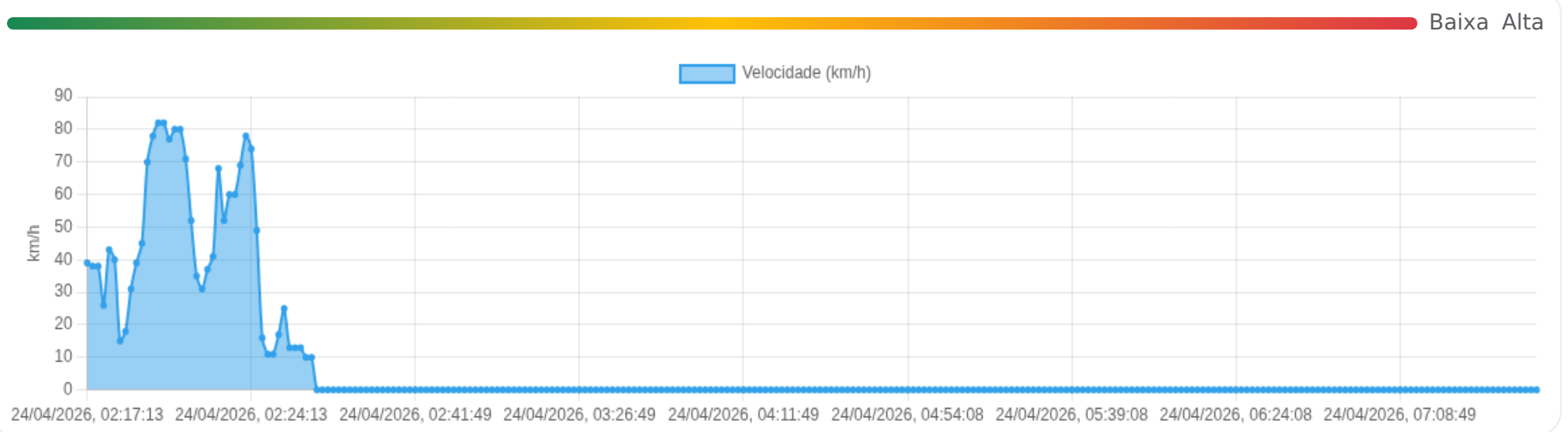
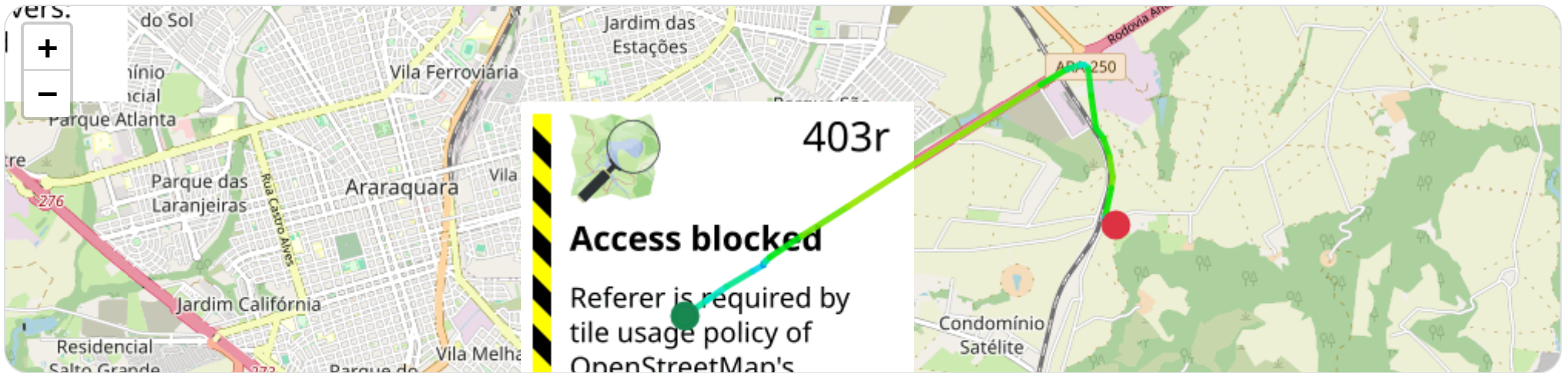
**Parado:** 5h 19m

**Vel. Máx:** 82 km/h

**Início:** 24/04/2026, 02:17:12 **Fim:** 24/04/2026, 07:47:16 **Duração:** 5h 30m **Distância:** 5.46 km **Vel. Máx:** 82 km/h

▶ **Partida:** Avenida Engenheiro Camilo Dinucci, Jardim Dumont, Araraquara, São Paulo

■ **Chegada:** Avenida Oito de Janeiro, Araraquara, São Paulo



☰ **Posições**

Tabela completa da viagem.

<b>Data/Hora</b>	<b>Vel. (km/h)</b>	<b>Lat/Lon</b>	<b>Endereço</b>	<b>Link</b>
24/04/2026, 02:17:13	39	-21.80208, -48.14572	Avenida Engenheiro Camilo Dinucci, Jardim Dumont, Araraquara, São Paulo	<a href="#">Abrir</a>
24/04/2026, 02:17:44	38	-21.80040, -48.14330	—	<a href="#">Abrir</a>
24/04/2026, 02:17:48	38	-21.80040, -48.14330	—	<a href="#">Abrir</a>
24/04/2026, 02:17:49	26	-21.80011, -48.14284	—	<a href="#">Abrir</a>
24/04/2026, 02:18:14	43	-21.79907, -48.14107	—	<a href="#">Abrir</a>
24/04/2026, 02:18:44	40	-21.79742, -48.13822	—	<a href="#">Abrir</a>
24/04/2026, 02:19:04	15	-21.79675, -48.13700	—	<a href="#">Abrir</a>
24/04/2026, 02:19:07	18	-21.79670, -48.13688	—	<a href="#">Abrir</a>
24/04/2026, 02:19:10	31	-21.79656, -48.13676	—	<a href="#">Abrir</a>
24/04/2026, 02:19:13	39	-21.79634, -48.13660	—	<a href="#">Abrir</a>
24/04/2026, 02:19:17	45	-21.79602, -48.13629	—	<a href="#">Abrir</a>
24/04/2026, 02:19:44	70	-21.79382, -48.13262	—	<a href="#">Abrir</a>
24/04/2026, 02:20:14	78	-21.79070, -48.12752	—	<a href="#">Abrir</a>

Data/Hora	Vel. (km/h)	Lat/Lon	Endereço	Link
24/04/2026, 02:20:44	82	-21.78754, -48.12213	—	Abrir
24/04/2026, 02:20:48	82	-21.78754, -48.12213	—	Abrir
24/04/2026, 02:21:14	77	-21.78425, -48.11651	Rodovia Antônio Machado Sant'Anna, Parque São Paulo, Araraquara, São Paulo	Abrir
24/04/2026, 02:21:44	80	-21.78113, -48.11116	—	Abrir
24/04/2026, 02:22:08	80	-21.78113, -48.11116	—	Abrir
24/04/2026, 02:22:13	71	-21.77811, -48.10599	—	Abrir
24/04/2026, 02:22:31	52	-21.77649, -48.10310	—	Abrir
24/04/2026, 02:22:44	35	-21.77603, -48.10152	—	Abrir
24/04/2026, 02:22:46	31	-21.77604, -48.10126	—	Abrir
24/04/2026, 02:22:52	37	-21.77634, -48.10078	—	Abrir
24/04/2026, 02:22:55	41	-21.77660, -48.10066	—	Abrir
24/04/2026, 02:23:14	68	-21.77919, -48.10034	—	Abrir
24/04/2026, 02:23:34	52	-21.78265, -48.09980	—	Abrir

<b>Data/Hora</b>	<b>Vel. (km/h)</b>	<b>Lat/Lon</b>	<b>Endereço</b>	<b>Link</b>
24/04/2026, 02:23:43	60	-21.78376, -48.09907	—	<a href="#">Abrir</a>
24/04/2026, 02:23:48	60	-21.78376, -48.09907	—	<a href="#">Abrir</a>
24/04/2026, 02:23:56	69	-21.78571, -48.09824	—	<a href="#">Abrir</a>
24/04/2026, 02:24:07	78	-21.78773, -48.09804	—	<a href="#">Abrir</a>
24/04/2026, 02:24:13	74	-21.78890, -48.09810	—	<a href="#">Abrir</a>
24/04/2026, 02:24:31	49	-21.79187, -48.09876	—	<a href="#">Abrir</a>
24/04/2026, 02:24:37	16	-21.79236, -48.09886	—	<a href="#">Abrir</a>
24/04/2026, 02:24:38	11	-21.79239, -48.09884	—	<a href="#">Abrir</a>
24/04/2026, 02:24:40	11	-21.79240, -48.09878	—	<a href="#">Abrir</a>
24/04/2026, 02:24:43	17	-21.79238, -48.09868	—	<a href="#">Abrir</a>
24/04/2026, 02:24:46	25	-21.79232, -48.09850	—	<a href="#">Abrir</a>
24/04/2026, 02:24:58	13	-21.79212, -48.09783	—	<a href="#">Abrir</a>
24/04/2026, 02:24:59	13	-21.79213, -48.09780	—	<a href="#">Abrir</a>

<b>Data/Hora</b>	<b>Vel. (km/h)</b>	<b>Lat/Lon</b>	<b>Endereço</b>	<b>Link</b>
24/04/2026, 02:25:01	13	-21.79218, -48.09775	—	<a href="#">Abrir</a>
24/04/2026, 02:25:14	10	-21.79250, -48.09772	Avenida Oito de Janeiro, Araraquara, São Paulo	<a href="#">Abrir</a>
24/04/2026, 02:25:31	10	-21.79250, -48.09772	Avenida Oito de Janeiro, Araraquara, São Paulo	<a href="#">Abrir</a>
24/04/2026, 02:25:44	0	-21.79271, -48.09766	Avenida Oito de Janeiro, Araraquara, São Paulo	<a href="#">Abrir</a>
24/04/2026, 02:26:14	0	-21.79271, -48.09766	Avenida Oito de Janeiro, Araraquara, São Paulo	<a href="#">Abrir</a>
24/04/2026, 02:26:44	0	-21.79271, -48.09766	Avenida Oito de Janeiro, Araraquara, São Paulo	<a href="#">Abrir</a>
24/04/2026, 02:26:48	0	-21.79271, -48.09766	Avenida Oito de Janeiro, Araraquara, São Paulo	<a href="#">Abrir</a>
24/04/2026, 02:27:08	0	-21.79271, -48.09766	Avenida Oito de Janeiro, Araraquara, São Paulo	<a href="#">Abrir</a>
24/04/2026, 02:27:13	0	-21.79271, -48.09766	Avenida Oito de Janeiro, Araraquara, São Paulo	<a href="#">Abrir</a>
24/04/2026, 02:27:44	0	-21.79271, -48.09766	Avenida Oito de Janeiro, Araraquara, São Paulo	<a href="#">Abrir</a>
24/04/2026, 02:28:14	0	-21.79271, -48.09766	Avenida Oito de Janeiro, Araraquara, São Paulo	<a href="#">Abrir</a>
24/04/2026, 02:28:30	0	-21.79271, -48.09766	Avenida Oito de Janeiro, Araraquara, São Paulo	<a href="#">Abrir</a>
24/04/2026, 02:28:31	0	-21.79271, -48.09766	Avenida Oito de Janeiro, Araraquara, São Paulo	<a href="#">Abrir</a>

<b>Data/Hora</b>	<b>Vel. (km/h)</b>	<b>Lat/Lon</b>	<b>Endereço</b>	<b>Link</b>
24/04/2026, 02:29:49	0	-21.79271, -48.09766	Avenida Oito de Janeiro, Araraquara, São Paulo	<a href="#">Abrir</a>
24/04/2026, 02:30:08	0	-21.79271, -48.09766	Avenida Oito de Janeiro, Araraquara, São Paulo	<a href="#">Abrir</a>
24/04/2026, 02:32:49	0	-21.79271, -48.09766	Avenida Oito de Janeiro, Araraquara, São Paulo	<a href="#">Abrir</a>
24/04/2026, 02:33:08	0	-21.79271, -48.09766	Avenida Oito de Janeiro, Araraquara, São Paulo	<a href="#">Abrir</a>
24/04/2026, 02:35:49	0	-21.79271, -48.09766	Avenida Oito de Janeiro, Araraquara, São Paulo	<a href="#">Abrir</a>
24/04/2026, 02:36:08	0	-21.79271, -48.09766	Avenida Oito de Janeiro, Araraquara, São Paulo	<a href="#">Abrir</a>
24/04/2026, 02:38:49	0	-21.79271, -48.09766	Avenida Oito de Janeiro, Araraquara, São Paulo	<a href="#">Abrir</a>
24/04/2026, 02:39:08	0	-21.79271, -48.09766	Avenida Oito de Janeiro, Araraquara, São Paulo	<a href="#">Abrir</a>
24/04/2026, 02:41:49	0	-21.79271, -48.09766	Avenida Oito de Janeiro, Araraquara, São Paulo	<a href="#">Abrir</a>
24/04/2026, 02:42:08	0	-21.79271, -48.09766	Avenida Oito de Janeiro, Araraquara, São Paulo	<a href="#">Abrir</a>
24/04/2026, 02:44:49	0	-21.79271, -48.09766	Avenida Oito de Janeiro, Araraquara, São Paulo	<a href="#">Abrir</a>
24/04/2026, 02:45:08	0	-21.79271, -48.09766	Avenida Oito de Janeiro, Araraquara, São Paulo	<a href="#">Abrir</a>
24/04/2026, 02:47:49	0	-21.79271, -48.09766	Avenida Oito de Janeiro, Araraquara, São Paulo	<a href="#">Abrir</a>

<b>Data/Hora</b>	<b>Vel. (km/h)</b>	<b>Lat/Lon</b>	<b>Endereço</b>	<b>Link</b>
24/04/2026, 02:48:08	0	-21.79271, -48.09766	Avenida Oito de Janeiro, Araraquara, São Paulo	<a href="#">Abrir</a>
24/04/2026, 02:50:49	0	-21.79271, -48.09766	Avenida Oito de Janeiro, Araraquara, São Paulo	<a href="#">Abrir</a>
24/04/2026, 02:51:08	0	-21.79271, -48.09766	Avenida Oito de Janeiro, Araraquara, São Paulo	<a href="#">Abrir</a>
24/04/2026, 02:53:49	0	-21.79271, -48.09766	Avenida Oito de Janeiro, Araraquara, São Paulo	<a href="#">Abrir</a>
24/04/2026, 02:54:08	0	-21.79271, -48.09766	Avenida Oito de Janeiro, Araraquara, São Paulo	<a href="#">Abrir</a>
24/04/2026, 02:56:49	0	-21.79271, -48.09766	Avenida Oito de Janeiro, Araraquara, São Paulo	<a href="#">Abrir</a>
24/04/2026, 02:57:08	0	-21.79271, -48.09766	Avenida Oito de Janeiro, Araraquara, São Paulo	<a href="#">Abrir</a>
24/04/2026, 02:59:49	0	-21.79271, -48.09766	Avenida Oito de Janeiro, Araraquara, São Paulo	<a href="#">Abrir</a>
24/04/2026, 03:00:08	0	-21.79271, -48.09766	Avenida Oito de Janeiro, Araraquara, São Paulo	<a href="#">Abrir</a>
24/04/2026, 03:02:49	0	-21.79271, -48.09766	Avenida Oito de Janeiro, Araraquara, São Paulo	<a href="#">Abrir</a>
24/04/2026, 03:03:08	0	-21.79271, -48.09766	Avenida Oito de Janeiro, Araraquara, São Paulo	<a href="#">Abrir</a>
24/04/2026, 03:05:49	0	-21.79271, -48.09766	Avenida Oito de Janeiro, Araraquara, São Paulo	<a href="#">Abrir</a>
24/04/2026, 03:06:08	0	-21.79271, -48.09766	Avenida Oito de Janeiro, Araraquara, São Paulo	<a href="#">Abrir</a>

<b>Data/Hora</b>	<b>Vel. (km/h)</b>	<b>Lat/Lon</b>	<b>Endereço</b>	<b>Link</b>
24/04/2026, 03:08:49	0	-21.79271, -48.09766	Avenida Oito de Janeiro, Araraquara, São Paulo	<a href="#">Abrir</a>
24/04/2026, 03:09:08	0	-21.79271, -48.09766	Avenida Oito de Janeiro, Araraquara, São Paulo	<a href="#">Abrir</a>
24/04/2026, 03:11:49	0	-21.79271, -48.09766	Avenida Oito de Janeiro, Araraquara, São Paulo	<a href="#">Abrir</a>
24/04/2026, 03:12:08	0	-21.79271, -48.09766	Avenida Oito de Janeiro, Araraquara, São Paulo	<a href="#">Abrir</a>
24/04/2026, 03:14:49	0	-21.79271, -48.09766	Avenida Oito de Janeiro, Araraquara, São Paulo	<a href="#">Abrir</a>
24/04/2026, 03:15:08	0	-21.79271, -48.09766	Avenida Oito de Janeiro, Araraquara, São Paulo	<a href="#">Abrir</a>
24/04/2026, 03:17:49	0	-21.79271, -48.09766	Avenida Oito de Janeiro, Araraquara, São Paulo	<a href="#">Abrir</a>
24/04/2026, 03:18:08	0	-21.79271, -48.09766	Avenida Oito de Janeiro, Araraquara, São Paulo	<a href="#">Abrir</a>
24/04/2026, 03:20:49	0	-21.79271, -48.09766	Avenida Oito de Janeiro, Araraquara, São Paulo	<a href="#">Abrir</a>
24/04/2026, 03:21:08	0	-21.79271, -48.09766	Avenida Oito de Janeiro, Araraquara, São Paulo	<a href="#">Abrir</a>
24/04/2026, 03:23:49	0	-21.79271, -48.09766	Avenida Oito de Janeiro, Araraquara, São Paulo	<a href="#">Abrir</a>
24/04/2026, 03:24:08	0	-21.79271, -48.09766	Avenida Oito de Janeiro, Araraquara, São Paulo	<a href="#">Abrir</a>
24/04/2026, 03:26:49	0	-21.79271, -48.09766	Avenida Oito de Janeiro, Araraquara, São Paulo	<a href="#">Abrir</a>

<b>Data/Hora</b>	<b>Vel. (km/h)</b>	<b>Lat/Lon</b>	<b>Endereço</b>	<b>Link</b>
24/04/2026, 03:27:08	0	-21.79271, -48.09766	Avenida Oito de Janeiro, Araraquara, São Paulo	<a href="#">Abrir</a>
24/04/2026, 03:29:49	0	-21.79271, -48.09766	Avenida Oito de Janeiro, Araraquara, São Paulo	<a href="#">Abrir</a>
24/04/2026, 03:30:08	0	-21.79271, -48.09766	Avenida Oito de Janeiro, Araraquara, São Paulo	<a href="#">Abrir</a>
24/04/2026, 03:32:49	0	-21.79271, -48.09766	Avenida Oito de Janeiro, Araraquara, São Paulo	<a href="#">Abrir</a>
24/04/2026, 03:33:08	0	-21.79271, -48.09766	Avenida Oito de Janeiro, Araraquara, São Paulo	<a href="#">Abrir</a>
24/04/2026, 03:35:49	0	-21.79271, -48.09766	Avenida Oito de Janeiro, Araraquara, São Paulo	<a href="#">Abrir</a>
24/04/2026, 03:36:08	0	-21.79271, -48.09766	Avenida Oito de Janeiro, Araraquara, São Paulo	<a href="#">Abrir</a>
24/04/2026, 03:38:49	0	-21.79271, -48.09766	Avenida Oito de Janeiro, Araraquara, São Paulo	<a href="#">Abrir</a>
24/04/2026, 03:39:08	0	-21.79271, -48.09766	Avenida Oito de Janeiro, Araraquara, São Paulo	<a href="#">Abrir</a>
24/04/2026, 03:41:49	0	-21.79271, -48.09766	Avenida Oito de Janeiro, Araraquara, São Paulo	<a href="#">Abrir</a>
24/04/2026, 03:42:08	0	-21.79271, -48.09766	Avenida Oito de Janeiro, Araraquara, São Paulo	<a href="#">Abrir</a>
24/04/2026, 03:44:49	0	-21.79271, -48.09766	Avenida Oito de Janeiro, Araraquara, São Paulo	<a href="#">Abrir</a>
24/04/2026, 03:45:08	0	-21.79271, -48.09766	Avenida Oito de Janeiro, Araraquara, São Paulo	<a href="#">Abrir</a>

<b>Data/Hora</b>	<b>Vel. (km/h)</b>	<b>Lat/Lon</b>	<b>Endereço</b>	<b>Link</b>
24/04/2026, 03:47:49	0	-21.79271, -48.09766	Avenida Oito de Janeiro, Araraquara, São Paulo	<a href="#">Abrir</a>
24/04/2026, 03:48:08	0	-21.79271, -48.09766	Avenida Oito de Janeiro, Araraquara, São Paulo	<a href="#">Abrir</a>
24/04/2026, 03:50:49	0	-21.79271, -48.09766	Avenida Oito de Janeiro, Araraquara, São Paulo	<a href="#">Abrir</a>
24/04/2026, 03:51:08	0	-21.79271, -48.09766	Avenida Oito de Janeiro, Araraquara, São Paulo	<a href="#">Abrir</a>
24/04/2026, 03:53:49	0	-21.79271, -48.09766	Avenida Oito de Janeiro, Araraquara, São Paulo	<a href="#">Abrir</a>
24/04/2026, 03:54:08	0	-21.79271, -48.09766	Avenida Oito de Janeiro, Araraquara, São Paulo	<a href="#">Abrir</a>
24/04/2026, 03:56:49	0	-21.79271, -48.09766	Avenida Oito de Janeiro, Araraquara, São Paulo	<a href="#">Abrir</a>
24/04/2026, 03:57:08	0	-21.79271, -48.09766	Avenida Oito de Janeiro, Araraquara, São Paulo	<a href="#">Abrir</a>
24/04/2026, 03:59:49	0	-21.79271, -48.09766	Avenida Oito de Janeiro, Araraquara, São Paulo	<a href="#">Abrir</a>
24/04/2026, 04:00:08	0	-21.79271, -48.09766	Avenida Oito de Janeiro, Araraquara, São Paulo	<a href="#">Abrir</a>
24/04/2026, 04:02:49	0	-21.79271, -48.09766	Avenida Oito de Janeiro, Araraquara, São Paulo	<a href="#">Abrir</a>
24/04/2026, 04:03:08	0	-21.79271, -48.09766	Avenida Oito de Janeiro, Araraquara, São Paulo	<a href="#">Abrir</a>
24/04/2026, 04:05:49	0	-21.79271, -48.09766	Avenida Oito de Janeiro, Araraquara, São Paulo	<a href="#">Abrir</a>

<b>Data/Hora</b>	<b>Vel. (km/h)</b>	<b>Lat/Lon</b>	<b>Endereço</b>	<b>Link</b>
24/04/2026, 04:06:08	0	-21.79271, -48.09766	Avenida Oito de Janeiro, Araraquara, São Paulo	<a href="#">Abrir</a>
24/04/2026, 04:08:49	0	-21.79271, -48.09766	Avenida Oito de Janeiro, Araraquara, São Paulo	<a href="#">Abrir</a>
24/04/2026, 04:09:08	0	-21.79271, -48.09766	Avenida Oito de Janeiro, Araraquara, São Paulo	<a href="#">Abrir</a>
24/04/2026, 04:11:49	0	-21.79271, -48.09766	Avenida Oito de Janeiro, Araraquara, São Paulo	<a href="#">Abrir</a>
24/04/2026, 04:12:08	0	-21.79271, -48.09766	Avenida Oito de Janeiro, Araraquara, São Paulo	<a href="#">Abrir</a>
24/04/2026, 04:14:49	0	-21.79271, -48.09766	Avenida Oito de Janeiro, Araraquara, São Paulo	<a href="#">Abrir</a>
24/04/2026, 04:15:08	0	-21.79271, -48.09766	Avenida Oito de Janeiro, Araraquara, São Paulo	<a href="#">Abrir</a>
24/04/2026, 04:17:52	0	-21.79271, -48.09766	Avenida Oito de Janeiro, Araraquara, São Paulo	<a href="#">Abrir</a>
24/04/2026, 04:18:08	0	-21.79271, -48.09766	Avenida Oito de Janeiro, Araraquara, São Paulo	<a href="#">Abrir</a>
24/04/2026, 04:20:49	0	-21.79271, -48.09766	Avenida Oito de Janeiro, Araraquara, São Paulo	<a href="#">Abrir</a>
24/04/2026, 04:21:08	0	-21.79271, -48.09766	Avenida Oito de Janeiro, Araraquara, São Paulo	<a href="#">Abrir</a>
24/04/2026, 04:23:49	0	-21.79271, -48.09766	Avenida Oito de Janeiro, Araraquara, São Paulo	<a href="#">Abrir</a>
24/04/2026, 04:24:08	0	-21.79271, -48.09766	Avenida Oito de Janeiro, Araraquara, São Paulo	<a href="#">Abrir</a>

<b>Data/Hora</b>	<b>Vel. (km/h)</b>	<b>Lat/Lon</b>	<b>Endereço</b>	<b>Link</b>
24/04/2026, 04:26:49	0	-21.79271, -48.09766	Avenida Oito de Janeiro, Araraquara, São Paulo	<a href="#">Abrir</a>
24/04/2026, 04:27:08	0	-21.79271, -48.09766	Avenida Oito de Janeiro, Araraquara, São Paulo	<a href="#">Abrir</a>
24/04/2026, 04:28:14	0	-21.79271, -48.09766	Avenida Oito de Janeiro, Araraquara, São Paulo	<a href="#">Abrir</a>
24/04/2026, 04:29:49	0	-21.79271, -48.09766	Avenida Oito de Janeiro, Araraquara, São Paulo	<a href="#">Abrir</a>
24/04/2026, 04:30:08	0	-21.79271, -48.09766	Avenida Oito de Janeiro, Araraquara, São Paulo	<a href="#">Abrir</a>
24/04/2026, 04:32:49	0	-21.79271, -48.09766	Avenida Oito de Janeiro, Araraquara, São Paulo	<a href="#">Abrir</a>
24/04/2026, 04:33:08	0	-21.79271, -48.09766	Avenida Oito de Janeiro, Araraquara, São Paulo	<a href="#">Abrir</a>
24/04/2026, 04:35:49	0	-21.79271, -48.09766	Avenida Oito de Janeiro, Araraquara, São Paulo	<a href="#">Abrir</a>
24/04/2026, 04:36:08	0	-21.79271, -48.09766	Avenida Oito de Janeiro, Araraquara, São Paulo	<a href="#">Abrir</a>
24/04/2026, 04:38:49	0	-21.79271, -48.09766	Avenida Oito de Janeiro, Araraquara, São Paulo	<a href="#">Abrir</a>
24/04/2026, 04:39:08	0	-21.79271, -48.09766	Avenida Oito de Janeiro, Araraquara, São Paulo	<a href="#">Abrir</a>
24/04/2026, 04:41:49	0	-21.79271, -48.09766	Avenida Oito de Janeiro, Araraquara, São Paulo	<a href="#">Abrir</a>
24/04/2026, 04:42:08	0	-21.79271, -48.09766	Avenida Oito de Janeiro, Araraquara, São Paulo	<a href="#">Abrir</a>

<b>Data/Hora</b>	<b>Vel. (km/h)</b>	<b>Lat/Lon</b>	<b>Endereço</b>	<b>Link</b>
24/04/2026, 04:44:49	0	-21.79271, -48.09766	Avenida Oito de Janeiro, Araraquara, São Paulo	<a href="#">Abrir</a>
24/04/2026, 04:45:08	0	-21.79271, -48.09766	Avenida Oito de Janeiro, Araraquara, São Paulo	<a href="#">Abrir</a>
24/04/2026, 04:47:52	0	-21.79271, -48.09766	Avenida Oito de Janeiro, Araraquara, São Paulo	<a href="#">Abrir</a>
24/04/2026, 04:48:08	0	-21.79271, -48.09766	Avenida Oito de Janeiro, Araraquara, São Paulo	<a href="#">Abrir</a>
24/04/2026, 04:50:49	0	-21.79271, -48.09766	Avenida Oito de Janeiro, Araraquara, São Paulo	<a href="#">Abrir</a>
24/04/2026, 04:51:08	0	-21.79271, -48.09766	Avenida Oito de Janeiro, Araraquara, São Paulo	<a href="#">Abrir</a>
24/04/2026, 04:53:49	0	-21.79271, -48.09766	Avenida Oito de Janeiro, Araraquara, São Paulo	<a href="#">Abrir</a>
24/04/2026, 04:54:08	0	-21.79271, -48.09766	Avenida Oito de Janeiro, Araraquara, São Paulo	<a href="#">Abrir</a>
24/04/2026, 04:56:49	0	-21.79271, -48.09766	Avenida Oito de Janeiro, Araraquara, São Paulo	<a href="#">Abrir</a>
24/04/2026, 04:57:08	0	-21.79271, -48.09766	Avenida Oito de Janeiro, Araraquara, São Paulo	<a href="#">Abrir</a>
24/04/2026, 04:59:49	0	-21.79271, -48.09766	Avenida Oito de Janeiro, Araraquara, São Paulo	<a href="#">Abrir</a>
24/04/2026, 05:00:08	0	-21.79271, -48.09766	Avenida Oito de Janeiro, Araraquara, São Paulo	<a href="#">Abrir</a>
24/04/2026, 05:02:49	0	-21.79271, -48.09766	Avenida Oito de Janeiro, Araraquara, São Paulo	<a href="#">Abrir</a>

<b>Data/Hora</b>	<b>Vel. (km/h)</b>	<b>Lat/Lon</b>	<b>Endereço</b>	<b>Link</b>
24/04/2026, 05:03:08	0	-21.79271, -48.09766	Avenida Oito de Janeiro, Araraquara, São Paulo	<a href="#">Abrir</a>
24/04/2026, 05:05:52	0	-21.79271, -48.09766	Avenida Oito de Janeiro, Araraquara, São Paulo	<a href="#">Abrir</a>
24/04/2026, 05:06:08	0	-21.79271, -48.09766	Avenida Oito de Janeiro, Araraquara, São Paulo	<a href="#">Abrir</a>
24/04/2026, 05:08:49	0	-21.79271, -48.09766	Avenida Oito de Janeiro, Araraquara, São Paulo	<a href="#">Abrir</a>
24/04/2026, 05:09:08	0	-21.79271, -48.09766	Avenida Oito de Janeiro, Araraquara, São Paulo	<a href="#">Abrir</a>
24/04/2026, 05:11:49	0	-21.79271, -48.09766	Avenida Oito de Janeiro, Araraquara, São Paulo	<a href="#">Abrir</a>
24/04/2026, 05:12:08	0	-21.79271, -48.09766	Avenida Oito de Janeiro, Araraquara, São Paulo	<a href="#">Abrir</a>
24/04/2026, 05:14:49	0	-21.79271, -48.09766	Avenida Oito de Janeiro, Araraquara, São Paulo	<a href="#">Abrir</a>
24/04/2026, 05:15:08	0	-21.79271, -48.09766	Avenida Oito de Janeiro, Araraquara, São Paulo	<a href="#">Abrir</a>
24/04/2026, 05:17:49	0	-21.79271, -48.09766	Avenida Oito de Janeiro, Araraquara, São Paulo	<a href="#">Abrir</a>
24/04/2026, 05:18:08	0	-21.79271, -48.09766	Avenida Oito de Janeiro, Araraquara, São Paulo	<a href="#">Abrir</a>
24/04/2026, 05:20:49	0	-21.79271, -48.09766	Avenida Oito de Janeiro, Araraquara, São Paulo	<a href="#">Abrir</a>
24/04/2026, 05:21:08	0	-21.79271, -48.09766	Avenida Oito de Janeiro, Araraquara, São Paulo	<a href="#">Abrir</a>

<b>Data/Hora</b>	<b>Vel. (km/h)</b>	<b>Lat/Lon</b>	<b>Endereço</b>	<b>Link</b>
24/04/2026, 05:23:49	0	-21.79271, -48.09766	Avenida Oito de Janeiro, Araraquara, São Paulo	<a href="#">Abrir</a>
24/04/2026, 05:24:08	0	-21.79271, -48.09766	Avenida Oito de Janeiro, Araraquara, São Paulo	<a href="#">Abrir</a>
24/04/2026, 05:26:49	0	-21.79271, -48.09766	Avenida Oito de Janeiro, Araraquara, São Paulo	<a href="#">Abrir</a>
24/04/2026, 05:27:08	0	-21.79271, -48.09766	Avenida Oito de Janeiro, Araraquara, São Paulo	<a href="#">Abrir</a>
24/04/2026, 05:29:49	0	-21.79271, -48.09766	Avenida Oito de Janeiro, Araraquara, São Paulo	<a href="#">Abrir</a>
24/04/2026, 05:30:08	0	-21.79271, -48.09766	Avenida Oito de Janeiro, Araraquara, São Paulo	<a href="#">Abrir</a>
24/04/2026, 05:32:49	0	-21.79271, -48.09766	Avenida Oito de Janeiro, Araraquara, São Paulo	<a href="#">Abrir</a>
24/04/2026, 05:33:08	0	-21.79271, -48.09766	Avenida Oito de Janeiro, Araraquara, São Paulo	<a href="#">Abrir</a>
24/04/2026, 05:35:49	0	-21.79271, -48.09766	Avenida Oito de Janeiro, Araraquara, São Paulo	<a href="#">Abrir</a>
24/04/2026, 05:36:08	0	-21.79271, -48.09766	Avenida Oito de Janeiro, Araraquara, São Paulo	<a href="#">Abrir</a>
24/04/2026, 05:38:49	0	-21.79271, -48.09766	Avenida Oito de Janeiro, Araraquara, São Paulo	<a href="#">Abrir</a>
24/04/2026, 05:39:08	0	-21.79271, -48.09766	Avenida Oito de Janeiro, Araraquara, São Paulo	<a href="#">Abrir</a>
24/04/2026, 05:41:49	0	-21.79271, -48.09766	Avenida Oito de Janeiro, Araraquara, São Paulo	<a href="#">Abrir</a>

<b>Data/Hora</b>	<b>Vel. (km/h)</b>	<b>Lat/Lon</b>	<b>Endereço</b>	<b>Link</b>
24/04/2026, 05:42:08	0	-21.79271, -48.09766	Avenida Oito de Janeiro, Araraquara, São Paulo	<a href="#">Abrir</a>
24/04/2026, 05:44:49	0	-21.79271, -48.09766	Avenida Oito de Janeiro, Araraquara, São Paulo	<a href="#">Abrir</a>
24/04/2026, 05:45:08	0	-21.79271, -48.09766	Avenida Oito de Janeiro, Araraquara, São Paulo	<a href="#">Abrir</a>
24/04/2026, 05:47:49	0	-21.79271, -48.09766	Avenida Oito de Janeiro, Araraquara, São Paulo	<a href="#">Abrir</a>
24/04/2026, 05:48:08	0	-21.79271, -48.09766	Avenida Oito de Janeiro, Araraquara, São Paulo	<a href="#">Abrir</a>
24/04/2026, 05:50:49	0	-21.79271, -48.09766	Avenida Oito de Janeiro, Araraquara, São Paulo	<a href="#">Abrir</a>
24/04/2026, 05:51:08	0	-21.79271, -48.09766	Avenida Oito de Janeiro, Araraquara, São Paulo	<a href="#">Abrir</a>
24/04/2026, 05:53:49	0	-21.79271, -48.09766	Avenida Oito de Janeiro, Araraquara, São Paulo	<a href="#">Abrir</a>
24/04/2026, 05:54:08	0	-21.79271, -48.09766	Avenida Oito de Janeiro, Araraquara, São Paulo	<a href="#">Abrir</a>
24/04/2026, 05:56:49	0	-21.79271, -48.09766	Avenida Oito de Janeiro, Araraquara, São Paulo	<a href="#">Abrir</a>
24/04/2026, 05:57:08	0	-21.79271, -48.09766	Avenida Oito de Janeiro, Araraquara, São Paulo	<a href="#">Abrir</a>
24/04/2026, 05:59:49	0	-21.79271, -48.09766	Avenida Oito de Janeiro, Araraquara, São Paulo	<a href="#">Abrir</a>
24/04/2026, 06:00:08	0	-21.79271, -48.09766	Avenida Oito de Janeiro, Araraquara, São Paulo	<a href="#">Abrir</a>

<b>Data/Hora</b>	<b>Vel. (km/h)</b>	<b>Lat/Lon</b>	<b>Endereço</b>	<b>Link</b>
24/04/2026, 06:02:49	0	-21.79271, -48.09766	Avenida Oito de Janeiro, Araraquara, São Paulo	<a href="#">Abrir</a>
24/04/2026, 06:03:08	0	-21.79271, -48.09766	Avenida Oito de Janeiro, Araraquara, São Paulo	<a href="#">Abrir</a>
24/04/2026, 06:05:49	0	-21.79271, -48.09766	Avenida Oito de Janeiro, Araraquara, São Paulo	<a href="#">Abrir</a>
24/04/2026, 06:06:08	0	-21.79271, -48.09766	Avenida Oito de Janeiro, Araraquara, São Paulo	<a href="#">Abrir</a>
24/04/2026, 06:08:49	0	-21.79271, -48.09766	Avenida Oito de Janeiro, Araraquara, São Paulo	<a href="#">Abrir</a>
24/04/2026, 06:09:08	0	-21.79271, -48.09766	Avenida Oito de Janeiro, Araraquara, São Paulo	<a href="#">Abrir</a>
24/04/2026, 06:11:49	0	-21.79271, -48.09766	Avenida Oito de Janeiro, Araraquara, São Paulo	<a href="#">Abrir</a>
24/04/2026, 06:12:08	0	-21.79271, -48.09766	Avenida Oito de Janeiro, Araraquara, São Paulo	<a href="#">Abrir</a>
24/04/2026, 06:14:49	0	-21.79271, -48.09766	Avenida Oito de Janeiro, Araraquara, São Paulo	<a href="#">Abrir</a>
24/04/2026, 06:15:08	0	-21.79271, -48.09766	Avenida Oito de Janeiro, Araraquara, São Paulo	<a href="#">Abrir</a>
24/04/2026, 06:17:49	0	-21.79271, -48.09766	Avenida Oito de Janeiro, Araraquara, São Paulo	<a href="#">Abrir</a>
24/04/2026, 06:18:08	0	-21.79271, -48.09766	Avenida Oito de Janeiro, Araraquara, São Paulo	<a href="#">Abrir</a>
24/04/2026, 06:20:49	0	-21.79271, -48.09766	Avenida Oito de Janeiro, Araraquara, São Paulo	<a href="#">Abrir</a>

<b>Data/Hora</b>	<b>Vel. (km/h)</b>	<b>Lat/Lon</b>	<b>Endereço</b>	<b>Link</b>
24/04/2026, 06:21:08	0	-21.79271, -48.09766	Avenida Oito de Janeiro, Araraquara, São Paulo	<a href="#">Abrir</a>
24/04/2026, 06:23:49	0	-21.79271, -48.09766	Avenida Oito de Janeiro, Araraquara, São Paulo	<a href="#">Abrir</a>
24/04/2026, 06:24:08	0	-21.79271, -48.09766	Avenida Oito de Janeiro, Araraquara, São Paulo	<a href="#">Abrir</a>
24/04/2026, 06:26:49	0	-21.79271, -48.09766	Avenida Oito de Janeiro, Araraquara, São Paulo	<a href="#">Abrir</a>
24/04/2026, 06:27:08	0	-21.79271, -48.09766	Avenida Oito de Janeiro, Araraquara, São Paulo	<a href="#">Abrir</a>
24/04/2026, 06:28:14	0	-21.79271, -48.09766	Avenida Oito de Janeiro, Araraquara, São Paulo	<a href="#">Abrir</a>
24/04/2026, 06:29:49	0	-21.79271, -48.09766	Avenida Oito de Janeiro, Araraquara, São Paulo	<a href="#">Abrir</a>
24/04/2026, 06:30:08	0	-21.79271, -48.09766	Avenida Oito de Janeiro, Araraquara, São Paulo	<a href="#">Abrir</a>
24/04/2026, 06:32:49	0	-21.79271, -48.09766	Avenida Oito de Janeiro, Araraquara, São Paulo	<a href="#">Abrir</a>
24/04/2026, 06:33:08	0	-21.79271, -48.09766	Avenida Oito de Janeiro, Araraquara, São Paulo	<a href="#">Abrir</a>
24/04/2026, 06:35:49	0	-21.79271, -48.09766	Avenida Oito de Janeiro, Araraquara, São Paulo	<a href="#">Abrir</a>
24/04/2026, 06:36:08	0	-21.79271, -48.09766	Avenida Oito de Janeiro, Araraquara, São Paulo	<a href="#">Abrir</a>
24/04/2026, 06:38:49	0	-21.79271, -48.09766	Avenida Oito de Janeiro, Araraquara, São Paulo	<a href="#">Abrir</a>

<b>Data/Hora</b>	<b>Vel. (km/h)</b>	<b>Lat/Lon</b>	<b>Endereço</b>	<b>Link</b>
24/04/2026, 06:39:08	0	-21.79271, -48.09766	Avenida Oito de Janeiro, Araraquara, São Paulo	<a href="#">Abrir</a>
24/04/2026, 06:41:49	0	-21.79271, -48.09766	Avenida Oito de Janeiro, Araraquara, São Paulo	<a href="#">Abrir</a>
24/04/2026, 06:42:08	0	-21.79271, -48.09766	Avenida Oito de Janeiro, Araraquara, São Paulo	<a href="#">Abrir</a>
24/04/2026, 06:44:49	0	-21.79271, -48.09766	Avenida Oito de Janeiro, Araraquara, São Paulo	<a href="#">Abrir</a>
24/04/2026, 06:45:08	0	-21.79271, -48.09766	Avenida Oito de Janeiro, Araraquara, São Paulo	<a href="#">Abrir</a>
24/04/2026, 06:47:49	0	-21.79271, -48.09766	Avenida Oito de Janeiro, Araraquara, São Paulo	<a href="#">Abrir</a>
24/04/2026, 06:48:08	0	-21.79271, -48.09766	Avenida Oito de Janeiro, Araraquara, São Paulo	<a href="#">Abrir</a>
24/04/2026, 06:50:49	0	-21.79271, -48.09766	Avenida Oito de Janeiro, Araraquara, São Paulo	<a href="#">Abrir</a>
24/04/2026, 06:51:08	0	-21.79271, -48.09766	Avenida Oito de Janeiro, Araraquara, São Paulo	<a href="#">Abrir</a>
24/04/2026, 06:53:49	0	-21.79271, -48.09766	Avenida Oito de Janeiro, Araraquara, São Paulo	<a href="#">Abrir</a>
24/04/2026, 06:54:08	0	-21.79271, -48.09766	Avenida Oito de Janeiro, Araraquara, São Paulo	<a href="#">Abrir</a>
24/04/2026, 06:56:49	0	-21.79271, -48.09766	Avenida Oito de Janeiro, Araraquara, São Paulo	<a href="#">Abrir</a>
24/04/2026, 06:57:08	0	-21.79271, -48.09766	Avenida Oito de Janeiro, Araraquara, São Paulo	<a href="#">Abrir</a>

<b>Data/Hora</b>	<b>Vel. (km/h)</b>	<b>Lat/Lon</b>	<b>Endereço</b>	<b>Link</b>
24/04/2026, 06:59:49	0	-21.79271, -48.09766	Avenida Oito de Janeiro, Araraquara, São Paulo	<a href="#">Abrir</a>
24/04/2026, 07:00:08	0	-21.79271, -48.09766	Avenida Oito de Janeiro, Araraquara, São Paulo	<a href="#">Abrir</a>
24/04/2026, 07:02:49	0	-21.79271, -48.09766	Avenida Oito de Janeiro, Araraquara, São Paulo	<a href="#">Abrir</a>
24/04/2026, 07:03:08	0	-21.79271, -48.09766	Avenida Oito de Janeiro, Araraquara, São Paulo	<a href="#">Abrir</a>
24/04/2026, 07:05:49	0	-21.79271, -48.09766	Avenida Oito de Janeiro, Araraquara, São Paulo	<a href="#">Abrir</a>
24/04/2026, 07:06:08	0	-21.79271, -48.09766	Avenida Oito de Janeiro, Araraquara, São Paulo	<a href="#">Abrir</a>
24/04/2026, 07:08:49	0	-21.79271, -48.09766	Avenida Oito de Janeiro, Araraquara, São Paulo	<a href="#">Abrir</a>
24/04/2026, 07:09:08	0	-21.79271, -48.09766	Avenida Oito de Janeiro, Araraquara, São Paulo	<a href="#">Abrir</a>
24/04/2026, 07:11:49	0	-21.79271, -48.09766	Avenida Oito de Janeiro, Araraquara, São Paulo	<a href="#">Abrir</a>
24/04/2026, 07:12:08	0	-21.79271, -48.09766	Avenida Oito de Janeiro, Araraquara, São Paulo	<a href="#">Abrir</a>
24/04/2026, 07:14:49	0	-21.79271, -48.09766	Avenida Oito de Janeiro, Araraquara, São Paulo	<a href="#">Abrir</a>
24/04/2026, 07:15:08	0	-21.79271, -48.09766	Avenida Oito de Janeiro, Araraquara, São Paulo	<a href="#">Abrir</a>
24/04/2026, 07:17:49	0	-21.79271, -48.09766	Avenida Oito de Janeiro, Araraquara, São Paulo	<a href="#">Abrir</a>

<b>Data/Hora</b>	<b>Vel. (km/h)</b>	<b>Lat/Lon</b>	<b>Endereço</b>	<b>Link</b>
24/04/2026, 07:18:08	0	-21.79271, -48.09766	Avenida Oito de Janeiro, Araraquara, São Paulo	<a href="#">Abrir</a>
24/04/2026, 07:20:51	0	-21.79271, -48.09766	Avenida Oito de Janeiro, Araraquara, São Paulo	<a href="#">Abrir</a>
24/04/2026, 07:21:08	0	-21.79271, -48.09766	Avenida Oito de Janeiro, Araraquara, São Paulo	<a href="#">Abrir</a>
24/04/2026, 07:23:49	0	-21.79271, -48.09766	Avenida Oito de Janeiro, Araraquara, São Paulo	<a href="#">Abrir</a>
24/04/2026, 07:24:08	0	-21.79271, -48.09766	Avenida Oito de Janeiro, Araraquara, São Paulo	<a href="#">Abrir</a>
24/04/2026, 07:26:49	0	-21.79271, -48.09766	Avenida Oito de Janeiro, Araraquara, São Paulo	<a href="#">Abrir</a>
24/04/2026, 07:27:08	0	-21.79271, -48.09766	Avenida Oito de Janeiro, Araraquara, São Paulo	<a href="#">Abrir</a>
24/04/2026, 07:29:49	0	-21.79271, -48.09766	Avenida Oito de Janeiro, Araraquara, São Paulo	<a href="#">Abrir</a>
24/04/2026, 07:30:08	0	-21.79271, -48.09766	Avenida Oito de Janeiro, Araraquara, São Paulo	<a href="#">Abrir</a>
24/04/2026, 07:32:49	0	-21.79271, -48.09766	Avenida Oito de Janeiro, Araraquara, São Paulo	<a href="#">Abrir</a>
24/04/2026, 07:33:08	0	-21.79271, -48.09766	Avenida Oito de Janeiro, Araraquara, São Paulo	<a href="#">Abrir</a>
24/04/2026, 07:35:49	0	-21.79271, -48.09766	Avenida Oito de Janeiro, Araraquara, São Paulo	<a href="#">Abrir</a>
24/04/2026, 07:36:08	0	-21.79271, -48.09766	Avenida Oito de Janeiro, Araraquara, São Paulo	<a href="#">Abrir</a>

Data/Hora	Vel. (km/h)	Lat/Lon	Endereço	Link
24/04/2026, 07:38:49	0	-21.79271, -48.09766	Avenida Oito de Janeiro, Araraquara, São Paulo	Abrir
24/04/2026, 07:39:08	0	-21.79271, -48.09766	Avenida Oito de Janeiro, Araraquara, São Paulo	Abrir
24/04/2026, 07:41:49	0	-21.79271, -48.09766	Avenida Oito de Janeiro, Araraquara, São Paulo	Abrir
24/04/2026, 07:42:08	0	-21.79271, -48.09766	Avenida Oito de Janeiro, Araraquara, São Paulo	Abrir
24/04/2026, 07:44:49	0	-21.79271, -48.09766	Avenida Oito de Janeiro, Araraquara, São Paulo	Abrir
24/04/2026, 07:45:08	0	-21.79271, -48.09766	Avenida Oito de Janeiro, Araraquara, São Paulo	Abrir

## 🕒 Paradas

#	Início	Fim	Duração	Endereço	Maps
1	24/04/2026, 02:25:44	24/04/2026, 07:45:08	<b>5h 19m</b>	Avenida Oito de Janeiro, Araraquara, São Paulo	Abrir

Paradas são detectadas quando o veículo fica parado por um tempo mínimo.

📄 **Viagem #3** 24/04/2026, 07:48:41 → 24/04/2026, 07:56:40

**Distância:** 2.88 km

**Duração:** 7m

**Movendo:** 4m 55s

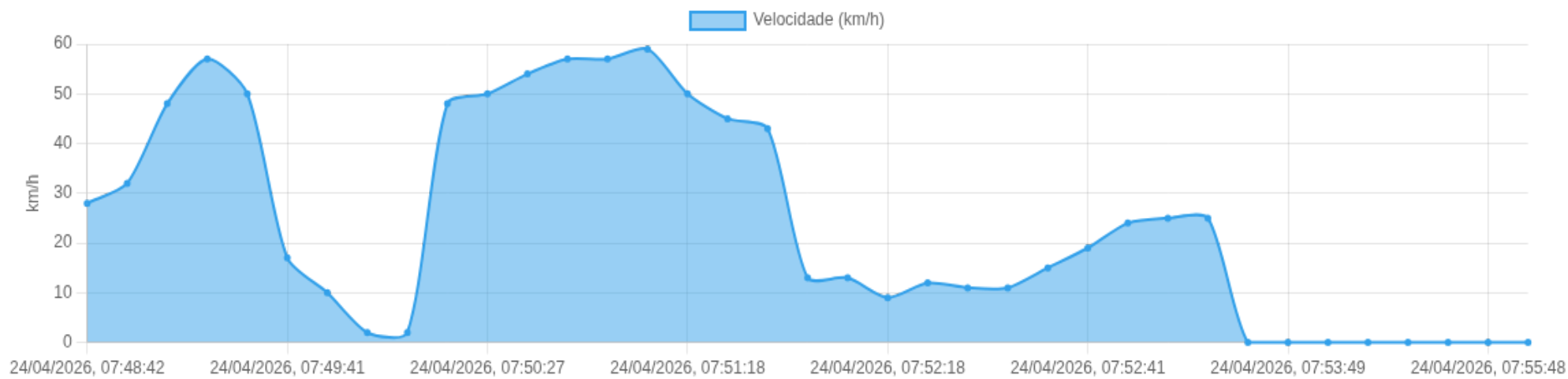
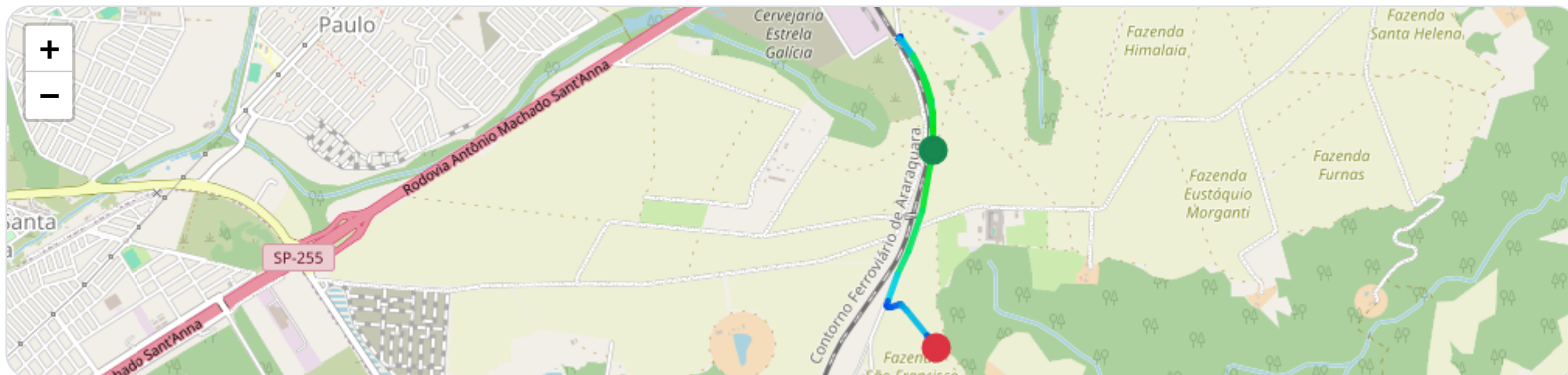
**Parado:** 2m 30s

**Vel. Máx:** 59 km/h

**Início:** 24/04/2026, 07:48:41 **Fim:** 24/04/2026, 07:56:40 **Duração:** 7m **Distância:** 2.88 km **Vel. Máx:** 59 km/h

▶ **Partida:** Araraquara, São Paulo

■ **Chegada:** Araraquara, São Paulo



☰ **Posições**

Tabela completa da viagem.

<b>Data/Hora</b>	<b>Vel. (km/h)</b>	<b>Lat/Lon</b>	<b>Endereço</b>	<b>Link</b>
24/04/2026, 07:48:42	28	-21.78844, -48.09804	Araraquara, São Paulo	<a href="#">Abrir</a>
24/04/2026, 07:48:48	32	-21.78807, -48.09803	—	<a href="#">Abrir</a>
24/04/2026, 07:49:11	48	-21.78589, -48.09818	—	<a href="#">Abrir</a>
24/04/2026, 07:49:18	57	-21.78509, -48.09842	—	<a href="#">Abrir</a>
24/04/2026, 07:49:24	50	-21.78419, -48.09882	—	<a href="#">Abrir</a>
24/04/2026, 07:49:41	17	-21.78263, -48.09984	—	<a href="#">Abrir</a>
24/04/2026, 07:49:42	10	-21.78261, -48.09988	—	<a href="#">Abrir</a>
24/04/2026, 07:49:48	2	-21.78266, -48.09995	—	<a href="#">Abrir</a>
24/04/2026, 07:50:08	2	-21.78266, -48.09995	—	<a href="#">Abrir</a>
24/04/2026, 07:50:18	48	-21.78358, -48.09920	—	<a href="#">Abrir</a>
24/04/2026, 07:50:27	50	-21.78466, -48.09861	—	<a href="#">Abrir</a>
24/04/2026, 07:50:41	54	-21.78649, -48.09810	—	<a href="#">Abrir</a>
24/04/2026, 07:50:48	57	-21.78731, -48.09805	—	<a href="#">Abrir</a>
24/04/2026, 07:50:49	57	-21.78731, -48.09805	—	<a href="#">Abrir</a>
24/04/2026, 07:50:57	59	-21.78882, -48.09811	—	<a href="#">Abrir</a>
24/04/2026, 07:51:18	50	-21.79152, -48.09870	—	<a href="#">Abrir</a>
24/04/2026, 07:51:35	45	-21.79365, -48.09942	—	<a href="#">Abrir</a>
24/04/2026, 07:51:48	43	-21.79482, -48.10006	—	<a href="#">Abrir</a>
24/04/2026, 07:52:08	13	-21.79619, -48.10056	—	<a href="#">Abrir</a>
24/04/2026, 07:52:17	13	-21.79639, -48.10060	—	<a href="#">Abrir</a>
24/04/2026, 07:52:18	9	-21.79646, -48.10055	—	<a href="#">Abrir</a>
24/04/2026, 07:52:20	12	-21.79650, -48.10047	—	<a href="#">Abrir</a>

Data/Hora	Vel. (km/h)	Lat/Lon	Endereço	Link
24/04/2026, 07:52:21	11	-21.79650, -48.10044	—	Abrir
24/04/2026, 07:52:23	11	-21.79649, -48.10039	—	Abrir
24/04/2026, 07:52:38	15	-21.79633, -48.09990	—	Abrir
24/04/2026, 07:52:41	19	-21.79641, -48.09978	—	Abrir
24/04/2026, 07:52:48	24	-21.79666, -48.09955	Araraquara, São Paulo	Abrir
24/04/2026, 07:53:18	25	-21.79794, -48.09836	—	Abrir
24/04/2026, 07:53:43	25	-21.79794, -48.09836	—	Abrir
24/04/2026, 07:53:48	0	-21.79853, -48.09784	Araraquara, São Paulo	Abrir
24/04/2026, 07:53:49	0	-21.79853, -48.09784	Araraquara, São Paulo	Abrir
24/04/2026, 07:54:18	0	-21.79853, -48.09784	Araraquara, São Paulo	Abrir
24/04/2026, 07:54:48	0	-21.79853, -48.09784	Araraquara, São Paulo	Abrir
24/04/2026, 07:55:08	0	-21.79853, -48.09784	Araraquara, São Paulo	Abrir
24/04/2026, 07:55:18	0	-21.79853, -48.09784	Araraquara, São Paulo	Abrir
24/04/2026, 07:55:48	0	-21.79853, -48.09784	Araraquara, São Paulo	Abrir
24/04/2026, 07:56:18	0	-21.79853, -48.09784	Araraquara, São Paulo	Abrir

## Ⓜ Paradas

#	Início	Fim	Duração	Endereço	Maps
1	24/04/2026, 07:56:40	24/04/2026, 08:12:09	15m 29s	Araraquara, São Paulo	Abrir

Paradas são detectadas quando o veículo fica parado por um tempo mínimo.

📄 **Viagem #4** 24/04/2026, 08:12:09 → 24/04/2026, 08:17:24

**Distância:** 0.53 km

**Duração:** 5m

**Movendo:** 2m 28s

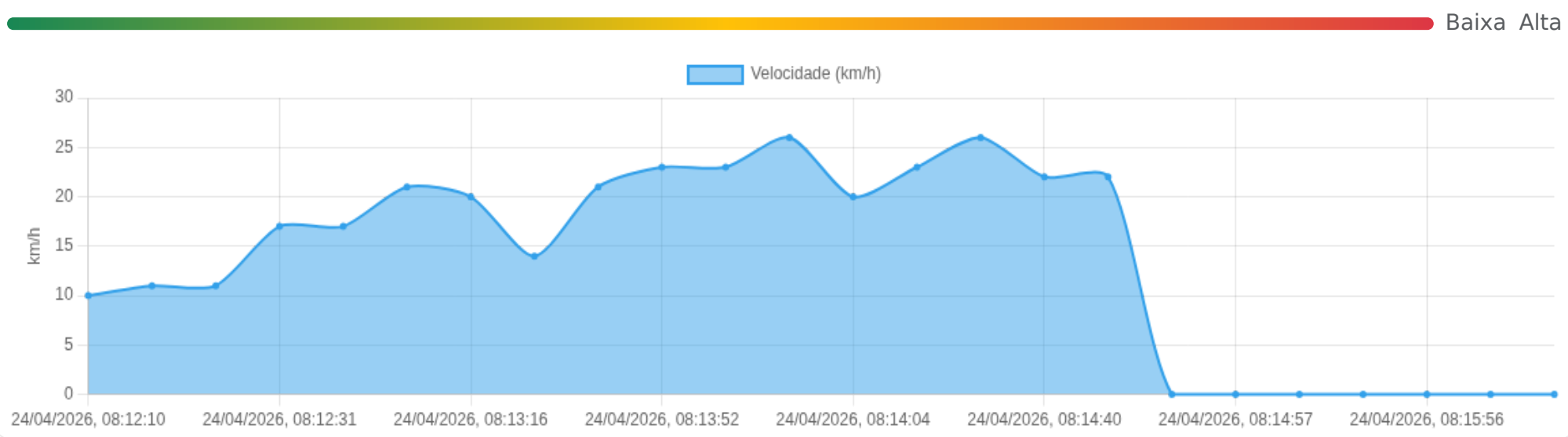
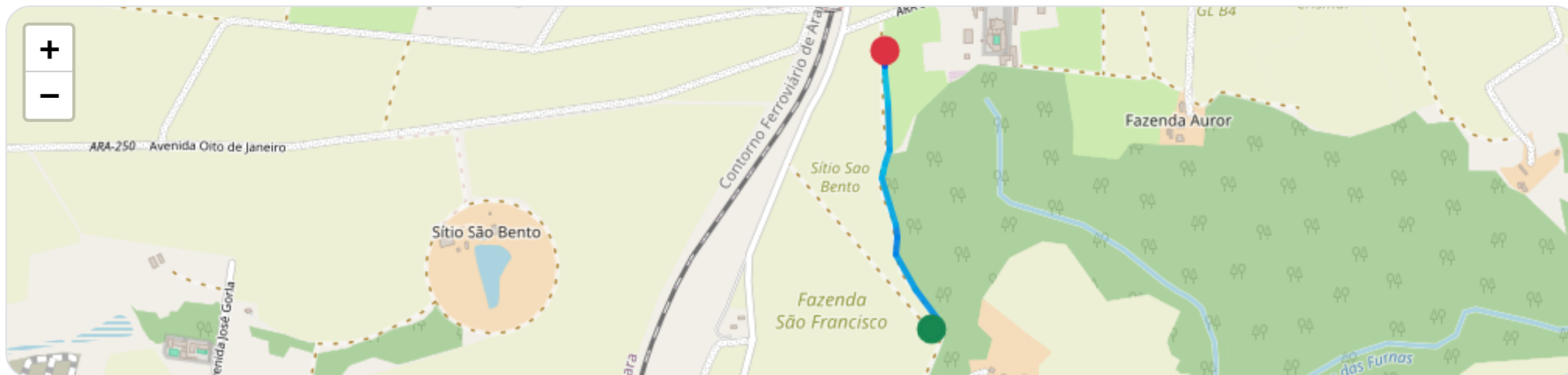
**Parado:** 2m 0s

**Vel. Máx:** 26 km/h

**Início:** 24/04/2026, 08:12:09 **Fim:** 24/04/2026, 08:17:24 **Duração:** 5m **Distância:** 0.53 km **Vel. Máx:** 26 km/h

▶ **Partida:** Araraquara, São Paulo

■ **Chegada:** Avenida Oito de Janeiro, Araraquara, São Paulo



☰ **Posições**

Tabela completa da viagem.

<b>Data/Hora</b>	<b>Vel. (km/h)</b>	<b>Lat/Lon</b>	<b>Endereço</b>	<b>Link</b>
24/04/2026, 08:12:10	10	-21.79999, -48.09647	Araraquara, São Paulo	Abrir
24/04/2026, 08:12:26	11	-21.80012, -48.09622	—	Abrir
24/04/2026, 08:12:28	11	-21.80005, -48.09618	—	Abrir
24/04/2026, 08:12:31	17	-21.79994, -48.09618	—	Abrir
24/04/2026, 08:12:35	17	-21.79978, -48.09625	—	Abrir
24/04/2026, 08:12:56	21	-21.79898, -48.09691	—	Abrir
24/04/2026, 08:13:16	20	-21.79807, -48.09745	—	Abrir
24/04/2026, 08:13:26	14	-21.79765, -48.09743	—	Abrir
24/04/2026, 08:13:32	21	-21.79731, -48.09747	—	Abrir
24/04/2026, 08:13:52	23	-21.79613, -48.09786	—	Abrir
24/04/2026, 08:13:56	23	-21.79595, -48.09782	—	Abrir
24/04/2026, 08:13:58	26	-21.79578, -48.09776	—	Abrir
24/04/2026, 08:14:04	20	-21.79540, -48.09763	—	Abrir
24/04/2026, 08:14:26	23	-21.79421, -48.09769	—	Abrir
24/04/2026, 08:14:37	26	-21.79342, -48.09775	—	Abrir
24/04/2026, 08:14:40	22	-21.79324, -48.09777	—	Abrir
24/04/2026, 08:14:49	22	-21.79324, -48.09777	—	Abrir
24/04/2026, 08:14:56	0	-21.79284, -48.09773	—	Abrir
24/04/2026, 08:14:57	0	-21.79284, -48.09773	—	Abrir
24/04/2026, 08:15:08	0	-21.79284, -48.09773	—	Abrir
24/04/2026, 08:15:26	0	-21.79284, -48.09773	—	Abrir
24/04/2026, 08:15:56	0	-21.79284, -48.09773	—	Abrir

Data/Hora	Vel. (km/h)	Lat/Lon	Endereço	Link
24/04/2026, 08:16:26	0	-21.79284, -48.09774	Avenida Oito de Janeiro, Araraquara, São Paulo	Abrir
24/04/2026, 08:16:56	0	-21.79284, -48.09774	Avenida Oito de Janeiro, Araraquara, São Paulo	Abrir

## Ⓜ Paradas

#	Início	Fim	Duração	Endereço	Maps
1	24/04/2026, 08:17:24	24/04/2026, 08:46:14	28m 50s	Avenida Oito de Janeiro, Araraquara, São Paulo	Abrir

Paradas são detectadas quando o veículo fica parado por um tempo mínimo.

📄 **Viagem #5** 24/04/2026, 08:46:14 → 24/04/2026, 08:52:14

**Distância:** 2.33 km

**Duração:** 6m

**Movendo:** 4m 33s

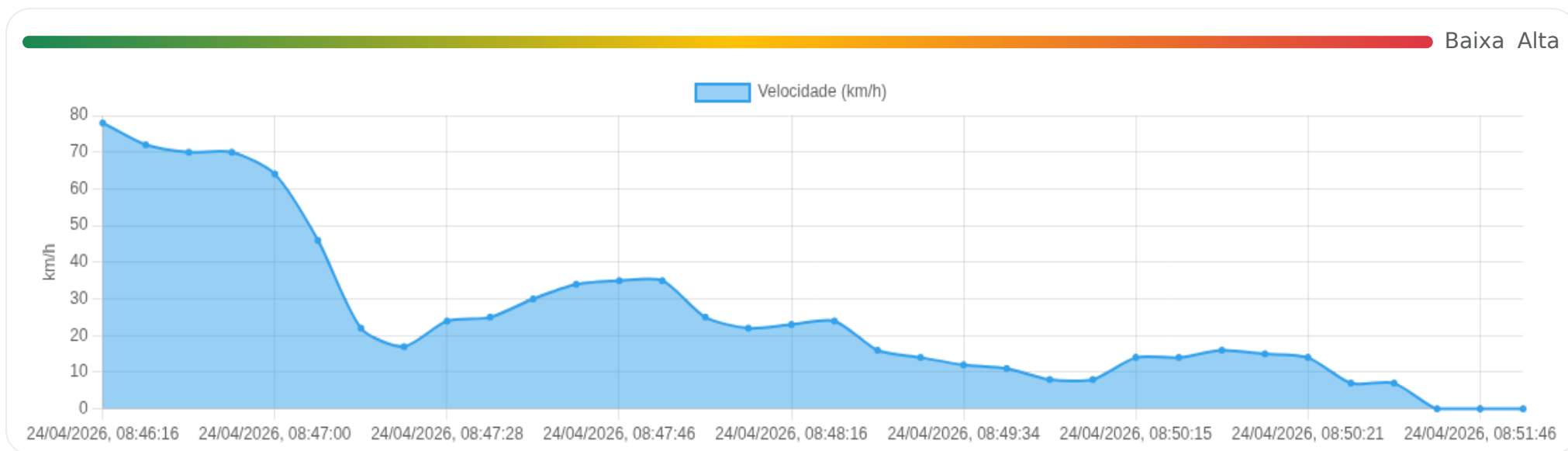
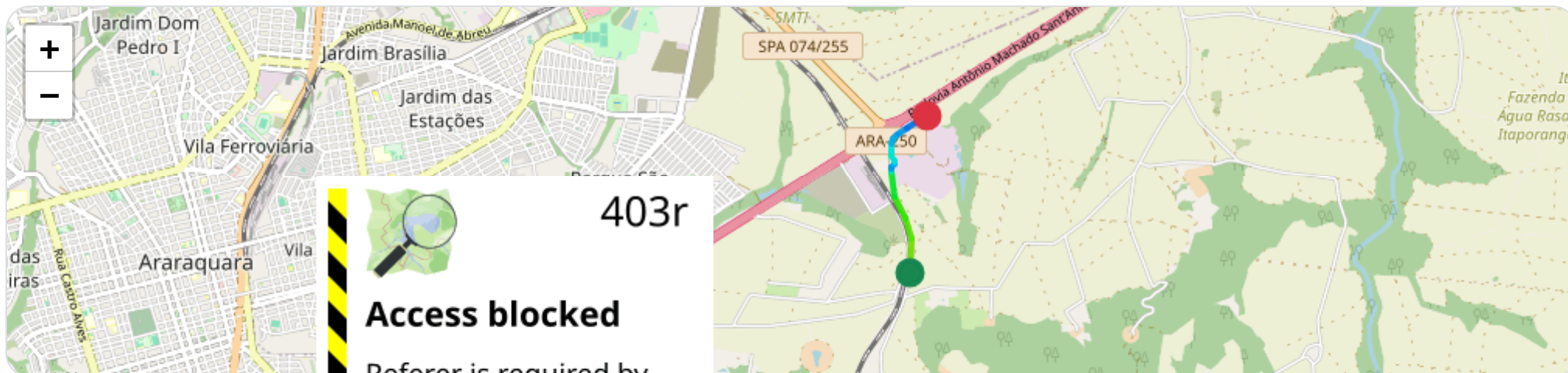
**Parado:** 42s

**Vel. Máx:** 78 km/h

**Início:** 24/04/2026, 08:46:14 **Fim:** 24/04/2026, 08:52:14 **Duração:** 6m **Distância:** 2.33 km **Vel. Máx:** 78 km/h

▶ **Partida:** Araraquara, São Paulo

■ **Chegada:** Rodovia Antônio Machado Sant'Anna, Araraquara, São Paulo



☰ **Posições**

Tabela completa da viagem.

<b>Data/Hora</b>	<b>Vel. (km/h)</b>	<b>Lat/Lon</b>	<b>Endereço</b>	<b>Link</b>
24/04/2026, 08:46:16	78	-21.78975, -48.09828	Araraquara, São Paulo	<a href="#">Abrir</a>
24/04/2026, 08:46:36	72	-21.78632, -48.09810	—	<a href="#">Abrir</a>
24/04/2026, 08:46:45	70	-21.78426, -48.09877	—	<a href="#">Abrir</a>
24/04/2026, 08:46:46	70	-21.78426, -48.09877	—	<a href="#">Abrir</a>
24/04/2026, 08:47:00	64	-21.78197, -48.10002	—	<a href="#">Abrir</a>
24/04/2026, 08:47:16	46	-21.77942, -48.10032	—	<a href="#">Abrir</a>
24/04/2026, 08:47:19	22	-21.77905, -48.10034	—	<a href="#">Abrir</a>
24/04/2026, 08:47:21	17	-21.77897, -48.10030	—	<a href="#">Abrir</a>
24/04/2026, 08:47:28	24	-21.77867, -48.10003	—	<a href="#">Abrir</a>
24/04/2026, 08:47:30	25	-21.77855, -48.10003	—	<a href="#">Abrir</a>
24/04/2026, 08:47:33	30	-21.77835, -48.10012	—	<a href="#">Abrir</a>
24/04/2026, 08:47:39	34	-21.77789, -48.10033	—	<a href="#">Abrir</a>
24/04/2026, 08:47:46	35	-21.77739, -48.10037	—	<a href="#">Abrir</a>
24/04/2026, 08:47:49	35	-21.77739, -48.10037	—	<a href="#">Abrir</a>
24/04/2026, 08:47:54	25	-21.77663, -48.10038	—	<a href="#">Abrir</a>
24/04/2026, 08:48:04	22	-21.77611, -48.10016	—	<a href="#">Abrir</a>
24/04/2026, 08:48:16	23	-21.77574, -48.09980	—	<a href="#">Abrir</a>
24/04/2026, 08:48:18	24	-21.77560, -48.09965	—	<a href="#">Abrir</a>
24/04/2026, 08:48:46	16	-21.77495, -48.09868	—	<a href="#">Abrir</a>
24/04/2026, 08:49:18	14	-21.77431, -48.09769	—	<a href="#">Abrir</a>
24/04/2026, 08:49:34	12	-21.77393, -48.09709	—	<a href="#">Abrir</a>
24/04/2026, 08:49:36	11	-21.77388, -48.09705	—	<a href="#">Abrir</a>

Data/Hora	Vel. (km/h)	Lat/Lon	Endereço	Link
24/04/2026, 08:49:46	8	-21.77366, -48.09706	—	Abrir
24/04/2026, 08:50:08	8	-21.77366, -48.09706	—	Abrir
24/04/2026, 08:50:15	14	-21.77315, -48.09711	Rodovia Antônio Machado Sant'Anna, Araraquara, São Paulo	Abrir
24/04/2026, 08:50:16	14	-21.77315, -48.09711	Rodovia Antônio Machado Sant'Anna, Araraquara, São Paulo	Abrir
24/04/2026, 08:50:18	16	-21.77311, -48.09699	—	Abrir
24/04/2026, 08:50:19	15	-21.77312, -48.09695	—	Abrir
24/04/2026, 08:50:21	14	-21.77317, -48.09689	—	Abrir
24/04/2026, 08:50:46	7	-21.77347, -48.09663	—	Abrir
24/04/2026, 08:50:49	7	-21.77347, -48.09663	—	Abrir
24/04/2026, 08:51:16	0	-21.77375, -48.09642	—	Abrir
24/04/2026, 08:51:46	0	-21.77370, -48.09639	Rodovia Antônio Machado Sant'Anna, Araraquara, São Paulo	Abrir
24/04/2026, 08:51:58	0	-21.77370, -48.09639	Rodovia Antônio Machado Sant'Anna, Araraquara, São Paulo	Abrir

## Ⓜ Paradas

#	Início	Fim	Duração	Endereço	Maps
Nenhuma parada registrada.					

Paradas são detectadas quando o veículo fica parado por um tempo mínimo.

📄 **Viagem #6** 24/04/2026, 08:53:44 → 24/04/2026, 09:07:14

**Distância:** 2.82 km

**Duração:** 13m

**Movendo:** 10m 4s

**Parado:** 1m 30s

**Vel. Máx:** 59 km/h

**Início:** 24/04/2026, 08:53:44 **Fim:** 24/04/2026, 09:07:14 **Duração:** 13m **Distância:** 2.82 km **Vel. Máx:** 59 km/h

▶ **Partida:** Rodovia Antônio Machado Sant'Anna, Araraquara, São Paulo

■ **Chegada:** Rodovia Antônio Machado Sant'Anna, Araraquara, São Paulo



<b>Data/Hora</b>	<b>Vel. (km/h)</b>	<b>Lat/Lon</b>	<b>Endereço</b>	<b>Link</b>
24/04/2026, 08:53:46	24	-21.77463, -48.09815	Rodovia Antônio Machado Sant'Anna, Araraquara, São Paulo	<a href="#">Abrir</a>
24/04/2026, 08:53:49	24	-21.77463, -48.09815	Rodovia Antônio Machado Sant'Anna, Araraquara, São Paulo	<a href="#">Abrir</a>
24/04/2026, 08:54:13	26	-21.77568, -48.09966	—	<a href="#">Abrir</a>
24/04/2026, 08:54:16	29	-21.77578, -48.09977	—	<a href="#">Abrir</a>
24/04/2026, 08:54:25	27	-21.77632, -48.10028	—	<a href="#">Abrir</a>
24/04/2026, 08:54:28	26	-21.77651, -48.10033	—	<a href="#">Abrir</a>
24/04/2026, 08:54:46	33	-21.77776, -48.10034	—	<a href="#">Abrir</a>
24/04/2026, 08:54:51	32	-21.77823, -48.10019	—	<a href="#">Abrir</a>
24/04/2026, 08:54:57	25	-21.77864, -48.10001	—	<a href="#">Abrir</a>
24/04/2026, 08:55:00	21	-21.77880, -48.10009	—	<a href="#">Abrir</a>
24/04/2026, 08:55:03	14	-21.77887, -48.10022	—	<a href="#">Abrir</a>
24/04/2026, 08:55:08	14	-21.77887, -48.10022	—	<a href="#">Abrir</a>
24/04/2026, 08:55:16	6	-21.77894, -48.10031	—	<a href="#">Abrir</a>
24/04/2026, 08:55:24	28	-21.77925, -48.10035	—	<a href="#">Abrir</a>
24/04/2026, 08:55:46	38	-21.78133, -48.10012	—	<a href="#">Abrir</a>
24/04/2026, 08:55:58	39	-21.78256, -48.09988	—	<a href="#">Abrir</a>
24/04/2026, 08:56:16	48	-21.78418, -48.09884	—	<a href="#">Abrir</a>
24/04/2026, 08:56:30	53	-21.78600, -48.09819	—	<a href="#">Abrir</a>
24/04/2026, 08:56:46	59	-21.78813, -48.09806	—	<a href="#">Abrir</a>
24/04/2026, 08:56:48	57	-21.78857, -48.09808	—	<a href="#">Abrir</a>
24/04/2026, 08:56:49	57	-21.78857, -48.09808	—	<a href="#">Abrir</a>
24/04/2026, 08:57:16	35	-21.79208, -48.09885	—	<a href="#">Abrir</a>

<b>Data/Hora</b>	<b>Vel. (km/h)</b>	<b>Lat/Lon</b>	<b>Endereço</b>	<b>Link</b>
24/04/2026, 08:57:19	14	-21.79233, -48.09888	—	<a href="#">Abrir</a>
24/04/2026, 08:57:21	11	-21.79238, -48.09884	—	<a href="#">Abrir</a>
24/04/2026, 08:57:22	12	-21.79238, -48.09881	—	<a href="#">Abrir</a>
24/04/2026, 08:57:24	18	-21.79237, -48.09873	—	<a href="#">Abrir</a>
24/04/2026, 08:57:39	16	-21.79211, -48.09786	—	<a href="#">Abrir</a>
24/04/2026, 08:57:40	16	-21.79213, -48.09782	—	<a href="#">Abrir</a>
24/04/2026, 08:57:43	15	-21.79219, -48.09776	—	<a href="#">Abrir</a>
24/04/2026, 08:57:45	15	-21.79230, -48.09775	Avenida Oito de Janeiro, Araraquara, São Paulo	<a href="#">Abrir</a>
24/04/2026, 08:57:46	15	-21.79230, -48.09775	Avenida Oito de Janeiro, Araraquara, São Paulo	<a href="#">Abrir</a>
24/04/2026, 08:58:16	0	-21.79247, -48.09774	—	<a href="#">Abrir</a>
24/04/2026, 08:58:27	10	-21.79260, -48.09777	—	<a href="#">Abrir</a>
24/04/2026, 08:58:29	11	-21.79262, -48.09775	—	<a href="#">Abrir</a>
24/04/2026, 08:58:46	5	-21.79252, -48.09774	—	<a href="#">Abrir</a>
24/04/2026, 08:58:58	10	-21.79222, -48.09777	—	<a href="#">Abrir</a>
24/04/2026, 08:59:00	10	-21.79218, -48.09780	—	<a href="#">Abrir</a>
24/04/2026, 08:59:09	14	-21.79214, -48.09804	—	<a href="#">Abrir</a>
24/04/2026, 08:59:16	17	-21.79221, -48.09828	—	<a href="#">Abrir</a>
24/04/2026, 08:59:30	12	-21.79236, -48.09880	—	<a href="#">Abrir</a>
24/04/2026, 08:59:31	11	-21.79231, -48.09886	—	<a href="#">Abrir</a>
24/04/2026, 08:59:34	12	-21.79225, -48.09887	—	<a href="#">Abrir</a>
24/04/2026, 08:59:46	35	-21.79154, -48.09868	—	<a href="#">Abrir</a>
24/04/2026, 08:59:49	35	-21.79154, -48.09868	—	<a href="#">Abrir</a>

<b>Data/Hora</b>	<b>Vel. (km/h)</b>	<b>Lat/Lon</b>	<b>Endereço</b>	<b>Link</b>
24/04/2026, 09:00:08	35	-21.79154, -48.09868	—	<a href="#">Abrir</a>
24/04/2026, 09:00:16	49	-21.78813, -48.09804	—	<a href="#">Abrir</a>
24/04/2026, 09:00:33	46	-21.78587, -48.09819	—	<a href="#">Abrir</a>
24/04/2026, 09:00:46	45	-21.78456, -48.09861	—	<a href="#">Abrir</a>
24/04/2026, 09:00:48	45	-21.78425, -48.09877	—	<a href="#">Abrir</a>
24/04/2026, 09:01:13	31	-21.78213, -48.10000	—	<a href="#">Abrir</a>
24/04/2026, 09:01:16	32	-21.78197, -48.10002	—	<a href="#">Abrir</a>
24/04/2026, 09:01:46	32	-21.77929, -48.10032	Araraquara, São Paulo	<a href="#">Abrir</a>
24/04/2026, 09:01:49	22	-21.77902, -48.10034	—	<a href="#">Abrir</a>
24/04/2026, 09:01:51	16	-21.77894, -48.10030	—	<a href="#">Abrir</a>
24/04/2026, 09:02:00	19	-21.77864, -48.10001	—	<a href="#">Abrir</a>
24/04/2026, 09:02:01	19	-21.77859, -48.10001	—	<a href="#">Abrir</a>
24/04/2026, 09:02:03	20	-21.77850, -48.10004	—	<a href="#">Abrir</a>
24/04/2026, 09:02:16	18	-21.77793, -48.10032	—	<a href="#">Abrir</a>
24/04/2026, 09:02:19	17	-21.77775, -48.10035	—	<a href="#">Abrir</a>
24/04/2026, 09:02:40	23	-21.77666, -48.10040	—	<a href="#">Abrir</a>
24/04/2026, 09:02:46	22	-21.77639, -48.10032	—	<a href="#">Abrir</a>
24/04/2026, 09:02:48	24	-21.77623, -48.10024	—	<a href="#">Abrir</a>
24/04/2026, 09:02:49	24	-21.77623, -48.10024	—	<a href="#">Abrir</a>
24/04/2026, 09:02:54	24	-21.77595, -48.10000	—	<a href="#">Abrir</a>
24/04/2026, 09:03:16	26	-21.77514, -48.09892	—	<a href="#">Abrir</a>
24/04/2026, 09:03:46	22	-21.77409, -48.09736	—	<a href="#">Abrir</a>

<b>Data/Hora</b>	<b>Vel. (km/h)</b>	<b>Lat/Lon</b>	<b>Endereço</b>	<b>Link</b>
24/04/2026, 09:03:52	18	-21.77386, -48.09706	—	Abrir
24/04/2026, 09:03:54	18	-21.77377, -48.09705	—	Abrir
24/04/2026, 09:03:57	17	-21.77364, -48.09708	—	Abrir
24/04/2026, 09:04:06	12	-21.77336, -48.09726	—	Abrir
24/04/2026, 09:04:09	10	-21.77328, -48.09726	—	Abrir
24/04/2026, 09:04:12	12	-21.77321, -48.09722	—	Abrir
24/04/2026, 09:04:15	18	-21.77315, -48.09712	—	Abrir
24/04/2026, 09:04:16	18	-21.77315, -48.09712	—	Abrir
24/04/2026, 09:04:18	16	-21.77311, -48.09698	—	Abrir
24/04/2026, 09:04:19	16	-21.77313, -48.09694	—	Abrir
24/04/2026, 09:04:21	16	-21.77319, -48.09689	—	Abrir
24/04/2026, 09:04:28	10	-21.77340, -48.09680	—	Abrir
24/04/2026, 09:04:36	11	-21.77350, -48.09659	—	Abrir
24/04/2026, 09:04:46	10	-21.77369, -48.09640	—	Abrir
24/04/2026, 09:04:54	12	-21.77371, -48.09618	—	Abrir
24/04/2026, 09:04:55	12	-21.77369, -48.09616	—	Abrir
24/04/2026, 09:04:57	12	-21.77364, -48.09613	—	Abrir
24/04/2026, 09:05:08	12	-21.77364, -48.09613	—	Abrir
24/04/2026, 09:05:16	0	-21.77353, -48.09639	Rodovia Antônio Machado Sant'Anna, Araraquara, São Paulo	Abrir
24/04/2026, 09:05:21	0	-21.77353, -48.09639	Rodovia Antônio Machado Sant'Anna, Araraquara, São Paulo	Abrir
24/04/2026, 09:05:46	0	-21.77353, -48.09639	Rodovia Antônio Machado Sant'Anna, Araraquara, São Paulo	Abrir
24/04/2026, 09:05:49	0	-21.77353, -48.09639	Rodovia Antônio Machado Sant'Anna, Araraquara, São Paulo	Abrir

Data/Hora	Vel. (km/h)	Lat/Lon	Endereço	Link
24/04/2026, 09:06:16	0	-21.77353, -48.09639	Rodovia Antônio Machado Sant'Anna, Araraquara, São Paulo	Abrir
24/04/2026, 09:06:46	0	-21.77353, -48.09639	Rodovia Antônio Machado Sant'Anna, Araraquara, São Paulo	Abrir

## Ⓜ Paradas

#	Início	Fim	Duração	Endereço	Maps
1	24/04/2026, 09:07:14	24/04/2026, 09:42:50	<b>35m 36s</b>	Rodovia Antônio Machado Sant'Anna, Araraquara, São Paulo	Abrir

Paradas são detectadas quando o veículo fica parado por um tempo mínimo.

Viagem #7

24/04/2026, 09:42:50 → 24/04/2026, 09:43:50

Distância: 0.09 km

Duração: 1m

Movendo: 56s

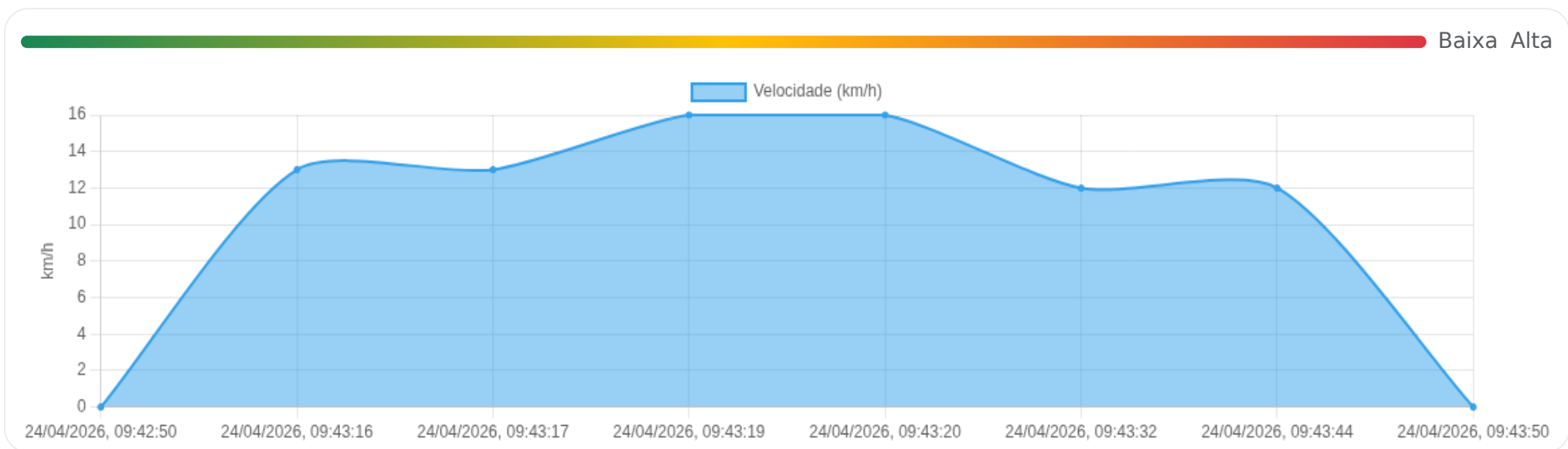
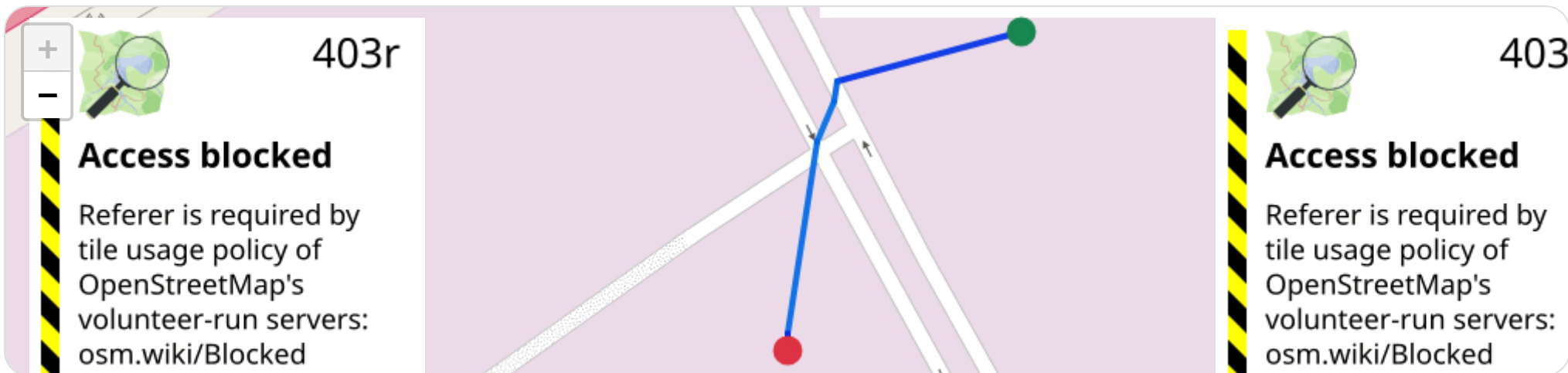
Parado: 0m

Vel. Máx: 16 km/h

**Início:** 24/04/2026, 09:42:50 **Fim:** 24/04/2026, 09:43:50 **Duração:** 1m **Distância:** 0.09 km **Vel. Máx:** 16 km/h

► **Partida:** Rodovia Antônio Machado Sant'Anna, Araraquara, São Paulo

■ **Chegada:** Rodovia Antônio Machado Sant'Anna, Araraquara, São Paulo



☰ **Posições**

Tabela completa da viagem.

Data/Hora	Vel. (km/h)	Lat/Lon	Endereço	Link
24/04/2026, 09:42:50	0	-21.77355, -48.09642	Rodovia Antônio Machado Sant'Anna, Araraquara, São Paulo	Abrir
24/04/2026, 09:43:16	13	-21.77363, -48.09674	—	Abrir
24/04/2026, 09:43:17	13	-21.77366, -48.09675	—	Abrir
24/04/2026, 09:43:19	16	-21.77373, -48.09678	—	Abrir
24/04/2026, 09:43:20	16	-21.77373, -48.09678	—	Abrir
24/04/2026, 09:43:32	12	-21.77404, -48.09683	—	Abrir
24/04/2026, 09:43:44	12	-21.77404, -48.09683	—	Abrir
24/04/2026, 09:43:50	0	-21.77406, -48.09683	Rodovia Antônio Machado Sant'Anna, Araraquara, São Paulo	Abrir

## ⓘ Paradas

#	Início	Fim	Duração	Endereço	Maps
1	24/04/2026, 09:43:50	24/04/2026, 09:50:49	6m 59s	Rodovia Antônio Machado Sant'Anna, Araraquara, São Paulo	Abrir

Paradas são detectadas quando o veículo fica parado por um tempo mínimo.

📄 **Viagem #8** 24/04/2026, 09:50:49 → 24/04/2026, 09:54:59

**Distância:** 0.03 km

**Duração:** 4m

**Movendo:** 2m 18s

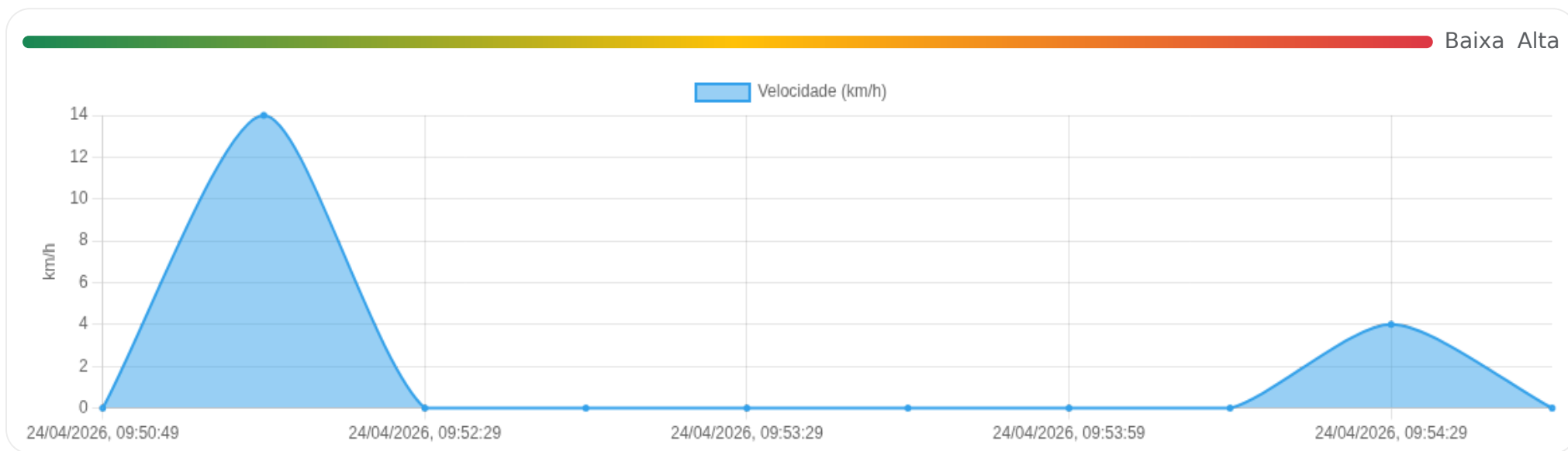
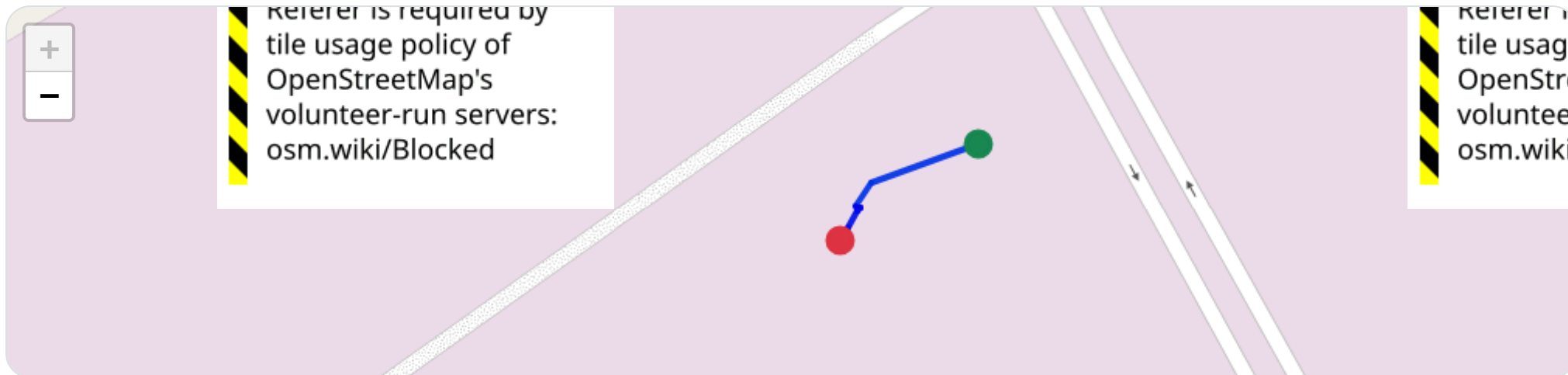
**Parado:** 1m 52s

**Vel. Máx:** 14 km/h

**Início:** 24/04/2026, 09:50:49 **Fim:** 24/04/2026, 09:54:59 **Duração:** 4m **Distância:** 0.03 km **Vel. Máx:** 14 km/h

▶ **Partida:** Rodovia Antônio Machado Sant'Anna, Araraquara, São Paulo

■ **Chegada:** Rodovia Antônio Machado Sant'Anna, Araraquara, São Paulo



☰ **Posições**

Tabela completa da viagem.

Data/Hora	Vel. (km/h)	Lat/Lon	Endereço	Link
24/04/2026, 09:50:49	0	-21.77406, -48.09683	Rodovia Antônio Machado Sant'Anna, Araraquara, São Paulo	Abrir
24/04/2026, 09:52:08	14	-21.77412, -48.09701	—	Abrir
24/04/2026, 09:52:29	0	-21.77416, -48.09704	—	Abrir
24/04/2026, 09:52:59	0	-21.77416, -48.09704	—	Abrir
24/04/2026, 09:53:29	0	-21.77416, -48.09703	—	Abrir
24/04/2026, 09:53:49	0	-21.77416, -48.09703	—	Abrir
24/04/2026, 09:53:59	0	-21.77417, -48.09704	—	Abrir
24/04/2026, 09:54:21	0	-21.77417, -48.09704	—	Abrir
24/04/2026, 09:54:29	4	-21.77420, -48.09705	—	Abrir
24/04/2026, 09:54:59	0	-21.77422, -48.09707	Rodovia Antônio Machado Sant'Anna, Araraquara, São Paulo	Abrir

## Ⓜ Paradas

#	Início	Fim	Duração	Endereço	Maps
1	24/04/2026, 09:54:59	24/04/2026, 10:43:40	<b>48m 41s</b>	Rodovia Antônio Machado Sant'Anna, Araraquara, São Paulo	Abrir

Paradas são detectadas quando o veículo fica parado por um tempo mínimo.

📄 **Viagem #9** 24/04/2026, 10:43:40 → 24/04/2026, 10:58:04

**Distância: 5.4 km**

**Duração: 14m**

**Movendo: 12m 7s**

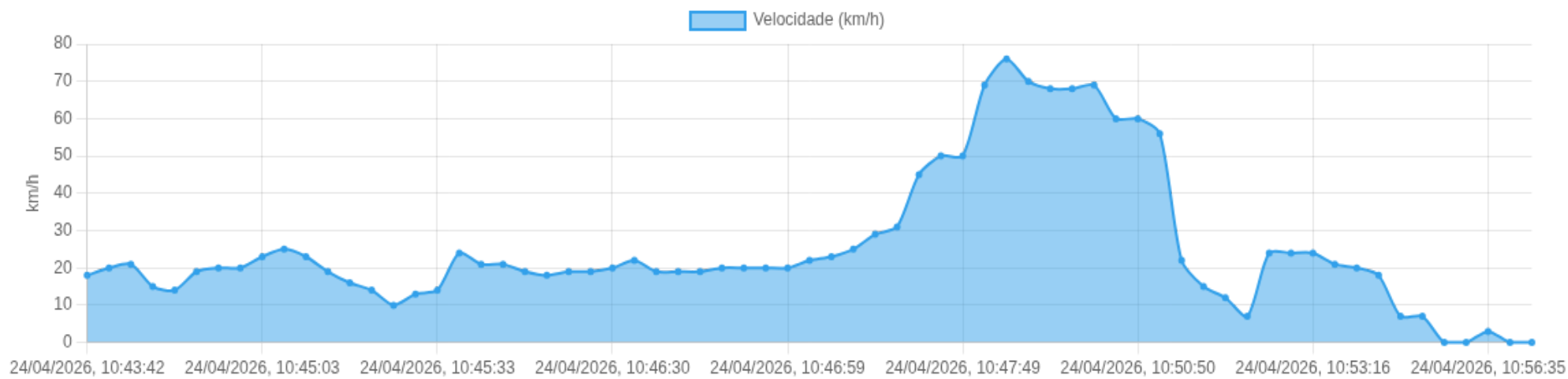
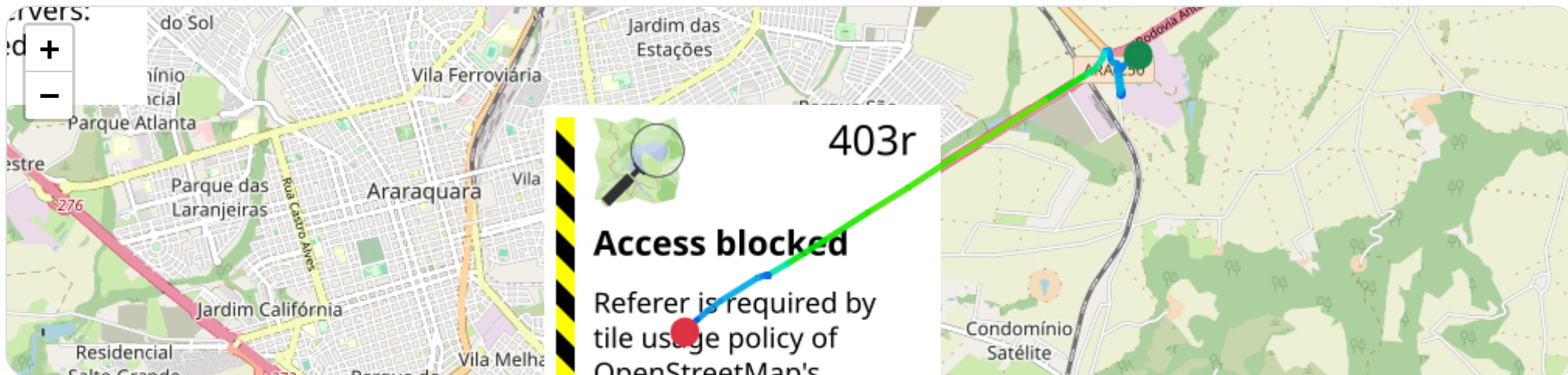
**Parado: 41s**

**Vel. Máx: 76 km/h**

**Início:** 24/04/2026, 10:43:40 **Fim:** 24/04/2026, 10:58:04 **Duração:** 14m **Distância:** 5.4 km **Vel. Máx:** 76 km/h

▶ **Partida:** Rodovia Antônio Machado Sant'Anna, Araraquara, São Paulo

■ **Chegada:** Avenida João Bosco Antônio da Silva Faria, Jardim Dumont, Araraquara, São Paulo



☰ **Posições**

Tabela completa da viagem.

<b>Data/Hora</b>	<b>Vel. (km/h)</b>	<b>Lat/Lon</b>	<b>Endereço</b>	<b>Link</b>
24/04/2026, 10:43:42	18	-21.77479, -48.09839	Rodovia Antônio Machado Sant'Anna, Araraquara, São Paulo	<a href="#">Abrir</a>
24/04/2026, 10:44:12	20	-21.77562, -48.09960	—	<a href="#">Abrir</a>
24/04/2026, 10:44:23	21	-21.77599, -48.10002	—	<a href="#">Abrir</a>
24/04/2026, 10:44:30	15	-21.77633, -48.10032	—	<a href="#">Abrir</a>
24/04/2026, 10:44:36	14	-21.77652, -48.10039	—	<a href="#">Abrir</a>
24/04/2026, 10:44:42	19	-21.77674, -48.10040	—	<a href="#">Abrir</a>
24/04/2026, 10:44:49	20	-21.77678, -48.10039	—	<a href="#">Abrir</a>
24/04/2026, 10:45:02	20	-21.77678, -48.10039	—	<a href="#">Abrir</a>
24/04/2026, 10:45:03	23	-21.77803, -48.10029	—	<a href="#">Abrir</a>
24/04/2026, 10:45:12	25	-21.77847, -48.10005	—	<a href="#">Abrir</a>
24/04/2026, 10:45:14	23	-21.77864, -48.10000	—	<a href="#">Abrir</a>
24/04/2026, 10:45:16	19	-21.77875, -48.10003	—	<a href="#">Abrir</a>
24/04/2026, 10:45:18	16	-21.77883, -48.10008	—	<a href="#">Abrir</a>

<b>Data/Hora</b>	<b>Vel. (km/h)</b>	<b>Lat/Lon</b>	<b>Endereço</b>	<b>Link</b>
24/04/2026, 10:45:20	14	-21.77888, -48.10014	—	<a href="#">Abrir</a>
24/04/2026, 10:45:22	10	-21.77890, -48.10020	—	<a href="#">Abrir</a>
24/04/2026, 10:45:30	13	-21.77882, -48.10038	—	<a href="#">Abrir</a>
24/04/2026, 10:45:33	14	-21.77873, -48.10040	—	<a href="#">Abrir</a>
24/04/2026, 10:45:42	24	-21.77843, -48.10044	—	<a href="#">Abrir</a>
24/04/2026, 10:46:08	21	-21.77633, -48.10068	—	<a href="#">Abrir</a>
24/04/2026, 10:46:12	21	-21.77617, -48.10065	—	<a href="#">Abrir</a>
24/04/2026, 10:46:17	19	-21.77587, -48.10057	—	<a href="#">Abrir</a>
24/04/2026, 10:46:20	18	-21.77574, -48.10061	—	<a href="#">Abrir</a>
24/04/2026, 10:46:23	19	-21.77567, -48.10068	—	<a href="#">Abrir</a>
24/04/2026, 10:46:26	19	-21.77560, -48.10081	—	<a href="#">Abrir</a>
24/04/2026, 10:46:30	20	-21.77554, -48.10106	—	<a href="#">Abrir</a>
24/04/2026, 10:46:32	22	-21.77547, -48.10115	—	<a href="#">Abrir</a>

<b>Data/Hora</b>	<b>Vel. (km/h)</b>	<b>Lat/Lon</b>	<b>Endereço</b>	<b>Link</b>
24/04/2026, 10:46:41	19	-21.77504, -48.10143	—	<a href="#">Abrir</a>
24/04/2026, 10:46:42	19	-21.77504, -48.10143	—	<a href="#">Abrir</a>
24/04/2026, 10:46:44	19	-21.77495, -48.10144	—	<a href="#">Abrir</a>
24/04/2026, 10:46:50	20	-21.77465, -48.10138	—	<a href="#">Abrir</a>
24/04/2026, 10:46:53	20	-21.77465, -48.10138	—	<a href="#">Abrir</a>
24/04/2026, 10:46:56	20	-21.77440, -48.10154	—	<a href="#">Abrir</a>
24/04/2026, 10:46:59	20	-21.77435, -48.10175	—	<a href="#">Abrir</a>
24/04/2026, 10:47:02	22	-21.77438, -48.10186	—	<a href="#">Abrir</a>
24/04/2026, 10:47:05	23	-21.77448, -48.10200	—	<a href="#">Abrir</a>
24/04/2026, 10:47:08	25	-21.77466, -48.10205	—	<a href="#">Abrir</a>
24/04/2026, 10:47:12	29	-21.77466, -48.10205	—	<a href="#">Abrir</a>
24/04/2026, 10:47:14	31	-21.77514, -48.10218	—	<a href="#">Abrir</a>
24/04/2026, 10:47:29	45	-21.77620, -48.10317	—	<a href="#">Abrir</a>

Data/Hora	Vel. (km/h)	Lat/Lon	Endereço	Link
24/04/2026, 10:47:42	50	-21.77708, -48.10452	Rodovia Antônio Machado Sant'Anna, Araraquara, São Paulo	Abrir
24/04/2026, 10:47:49	50	-21.77708, -48.10452	Rodovia Antônio Machado Sant'Anna, Araraquara, São Paulo	Abrir
24/04/2026, 10:48:12	69	-21.77945, -48.10858	—	Abrir
24/04/2026, 10:48:42	76	-21.78255, -48.11389	—	Abrir
24/04/2026, 10:49:12	70	-21.78536, -48.11870	—	Abrir
24/04/2026, 10:49:42	68	-21.78830, -48.12372	—	Abrir
24/04/2026, 10:50:02	68	-21.78830, -48.12372	—	Abrir
24/04/2026, 10:50:12	69	-21.79094, -48.12821	—	Abrir
24/04/2026, 10:50:42	60	-21.79380, -48.13300	—	Abrir
24/04/2026, 10:50:50	60	-21.79380, -48.13300	—	Abrir
24/04/2026, 10:51:12	56	-21.79621, -48.13714	—	Abrir
24/04/2026, 10:51:30	22	-21.79734, -48.13909	—	Abrir
24/04/2026, 10:51:33	15	-21.79739, -48.13923	—	Abrir

<b>Data/Hora</b>	<b>Vel. (km/h)</b>	<b>Lat/Lon</b>	<b>Endereço</b>	<b>Link</b>
24/04/2026, 10:51:35	12	-21.79739, -48.13931	—	<a href="#">Abrir</a>
24/04/2026, 10:51:42	7	-21.79732, -48.13942	Rua Antônio Luiz Ferrari, Jardim Santa Júlia, Araraquara, São Paulo	<a href="#">Abrir</a>
24/04/2026, 10:52:12	24	-21.79762, -48.14041	—	<a href="#">Abrir</a>
24/04/2026, 10:53:05	24	-21.79762, -48.14041	—	<a href="#">Abrir</a>
24/04/2026, 10:53:16	24	-21.79762, -48.14041	—	<a href="#">Abrir</a>
24/04/2026, 10:53:35	21	-21.80006, -48.14446	—	<a href="#">Abrir</a>
24/04/2026, 10:54:05	20	-21.80101, -48.14585	—	<a href="#">Abrir</a>
24/04/2026, 10:54:35	18	-21.80195, -48.14709	—	<a href="#">Abrir</a>
24/04/2026, 10:55:05	7	-21.80258, -48.14785	—	<a href="#">Abrir</a>
24/04/2026, 10:55:35	7	-21.80306, -48.14839	—	<a href="#">Abrir</a>
24/04/2026, 10:56:05	0	-21.80316, -48.14852	Avenida João Bosco Antônio da Silva Faria, Jardim Dumont, Araraquara, São Paulo	<a href="#">Abrir</a>
24/04/2026, 10:56:16	0	-21.80316, -48.14852	Avenida João Bosco Antônio da Silva Faria, Jardim Dumont, Araraquara, São Paulo	<a href="#">Abrir</a>
24/04/2026, 10:56:35	3	-21.80326, -48.14862	—	<a href="#">Abrir</a>

Data/Hora	Vel. (km/h)	Lat/Lon	Endereço	Link
24/04/2026, 10:57:05	0	-21.80318, -48.14852	Avenida João Bosco Antônio da Silva Faria, Jardim Dumont, Araraquara, São Paulo	Abrir
24/04/2026, 10:57:35	0	-21.80318, -48.14852	Avenida João Bosco Antônio da Silva Faria, Jardim Dumont, Araraquara, São Paulo	Abrir

## Ⓜ Paradas

#	Início	Fim	Duração	Endereço	Maps
1	24/04/2026, 10:58:04	24/04/2026, 11:39:49	<b>41m 45s</b>	Avenida João Bosco Antônio da Silva Faria, Jardim Dumont, Araraquara, São Paulo	Abrir

Paradas são detectadas quando o veículo fica parado por um tempo mínimo.

📄 **Viagem #10** 24/04/2026, 11:39:49 → 24/04/2026, 17:47:04

**Distância:** 346.01 km

**Duração:** 6h 7m

**Movendo:** 5h 50m

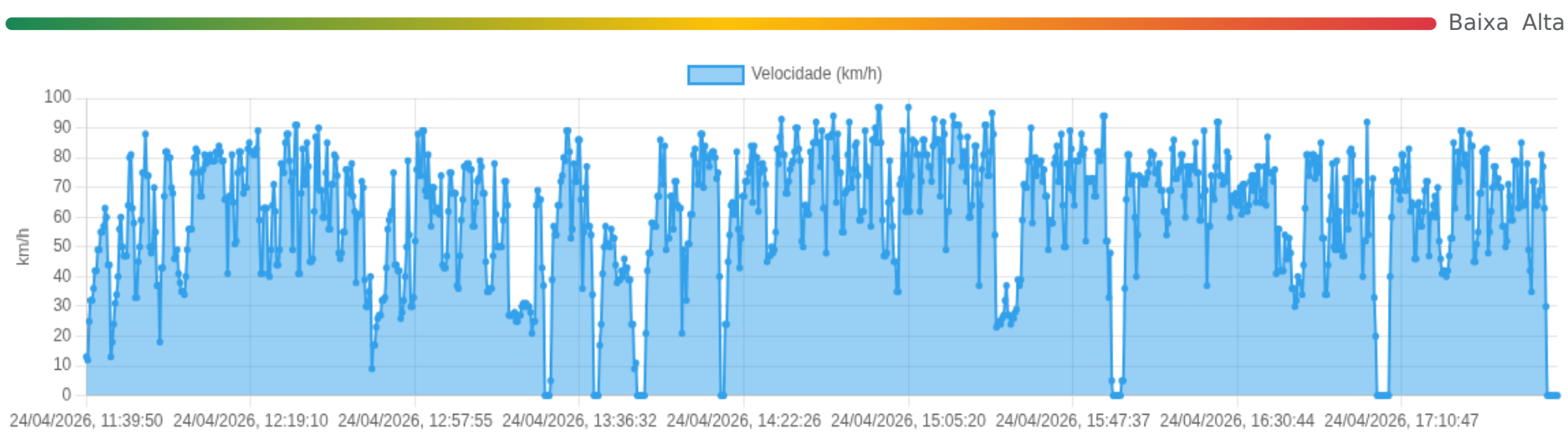
**Parado:** 12m 18s

**Vel. Máx:** 97 km/h

**Início:** 24/04/2026, 11:39:49 **Fim:** 24/04/2026, 17:47:04 **Duração:** 6h 7m **Distância:** 346.01 km **Vel. Máx:** 97 km/h

▶ **Partida:** Avenida Mário Possetti, Jardim Dumont, Araraquara, São Paulo

■ **Chegada:** Rodovia Comandante João Ribeiro de Barros, Pacaembu, São Paulo



☰ **Posições**

Tabela completa da viagem.

<b>Data/Hora</b>	<b>Vel. (km/h)</b>	<b>Lat/Lon</b>	<b>Endereço</b>	<b>Link</b>
24/04/2026, 11:39:50	<b>13</b>	-21.80458, -48.14987	Avenida Mário Possetti, Jardim Dumont, Araraquara, São Paulo	<a href="#">Abrir</a>
24/04/2026, 11:39:56	<b>12</b>	-21.80475, -48.14992	—	<a href="#">Abrir</a>
24/04/2026, 11:40:26	<b>25</b>	-21.80572, -48.15060	—	<a href="#">Abrir</a>
24/04/2026, 11:40:56	<b>32</b>	-21.80756, -48.15224	—	<a href="#">Abrir</a>
24/04/2026, 11:41:16	<b>32</b>	-21.80756, -48.15224	—	<a href="#">Abrir</a>
24/04/2026, 11:41:26	<b>36</b>	-21.80961, -48.15404	—	<a href="#">Abrir</a>
24/04/2026, 11:41:56	<b>42</b>	-21.81187, -48.15608	—	<a href="#">Abrir</a>
24/04/2026, 11:41:57	<b>42</b>	-21.81187, -48.15608	—	<a href="#">Abrir</a>
24/04/2026, 11:42:05	<b>49</b>	-21.81231, -48.15679	—	<a href="#">Abrir</a>
24/04/2026, 11:42:06	<b>49</b>	-21.81231, -48.15679	—	<a href="#">Abrir</a>
24/04/2026, 11:42:25	<b>55</b>	-21.81304, -48.15984	—	<a href="#">Abrir</a>
24/04/2026, 11:42:26	<b>55</b>	-21.81309, -48.16014	—	<a href="#">Abrir</a>
24/04/2026, 11:42:56	<b>57</b>	-21.81391, -48.16443	—	<a href="#">Abrir</a>

Data/Hora	Vel. (km/h)	Lat/Lon	Endereço	Link
24/04/2026, 11:43:26	63	-21.81497, -48.16933	—	<a href="#">Abrir</a>
24/04/2026, 11:43:56	60	-21.81600, -48.17427	Rodovia Antônio Machado Sant'Anna, Vila Melhado, Araraquara, São Paulo	<a href="#">Abrir</a>
24/04/2026, 11:44:10	44	-21.81648, -48.17600	—	<a href="#">Abrir</a>
24/04/2026, 11:44:16	44	-21.81648, -48.17600	—	<a href="#">Abrir</a>
24/04/2026, 11:44:26	13	-21.81720, -48.17725	—	<a href="#">Abrir</a>
24/04/2026, 11:44:39	18	-21.81725, -48.17762	—	<a href="#">Abrir</a>
24/04/2026, 11:44:43	24	-21.81720, -48.17785	—	<a href="#">Abrir</a>
24/04/2026, 11:44:56	31	-21.81686, -48.17872	—	<a href="#">Abrir</a>
24/04/2026, 11:45:08	34	-21.81684, -48.17985	—	<a href="#">Abrir</a>
24/04/2026, 11:45:13	40	-21.81660, -48.18028	—	<a href="#">Abrir</a>
24/04/2026, 11:45:26	56	-21.81562, -48.18187	—	<a href="#">Abrir</a>
24/04/2026, 11:45:56	60	-21.81294, -48.18584	—	<a href="#">Abrir</a>
24/04/2026, 11:46:26	50	-21.81037, -48.18942	—	<a href="#">Abrir</a>

Data/Hora	Vel. (km/h)	Lat/Lon	Endereço	Link
24/04/2026, 11:46:56	47	-21.80823, -48.19238	—	Abrir
24/04/2026, 11:47:06	47	-21.80823, -48.19238	—	Abrir
24/04/2026, 11:47:16	47	-21.80823, -48.19238	—	Abrir
24/04/2026, 11:47:26	64	-21.80564, -48.19600	—	Abrir
24/04/2026, 11:47:56	80	-21.80228, -48.20065	Rodovia Washington Luís, Jardim Salto Grande II, Araraquara, São Paulo	Abrir
24/04/2026, 11:48:26	81	-21.79834, -48.20609	—	Abrir
24/04/2026, 11:48:56	63	-21.79536, -48.21006	—	Abrir
24/04/2026, 11:49:26	58	-21.79180, -48.21442	—	Abrir
24/04/2026, 11:49:56	33	-21.78972, -48.21694	—	Abrir
24/04/2026, 11:50:16	33	-21.78972, -48.21694	—	Abrir
24/04/2026, 11:50:26	45	-21.78784, -48.21923	—	Abrir
24/04/2026, 11:50:56	50	-21.78540, -48.22220	—	Abrir
24/04/2026, 11:51:26	59	-21.78278, -48.22538	—	Abrir

Data/Hora	Vel. (km/h)	Lat/Lon	Endereço	Link
24/04/2026, 11:51:56	75	-21.77938, -48.22956	Rodovia Washington Luís, Jardim Carlos Alberto Manço, Araraquara, São Paulo	Abrir
24/04/2026, 11:52:06	75	-21.77938, -48.22956	Rodovia Washington Luís, Jardim Carlos Alberto Manço, Araraquara, São Paulo	Abrir
24/04/2026, 11:52:26	88	-21.77534, -48.23448	—	Abrir
24/04/2026, 11:52:59	74	-21.77106, -48.23967	—	Abrir
24/04/2026, 11:53:16	74	-21.77106, -48.23967	—	Abrir
24/04/2026, 11:53:26	50	-21.76814, -48.24319	—	Abrir
24/04/2026, 11:53:56	48	-21.76569, -48.24616	—	Abrir
24/04/2026, 11:54:29	50	-21.76328, -48.24915	—	Abrir
24/04/2026, 11:54:56	70	-21.76017, -48.25293	—	Abrir
24/04/2026, 11:55:26	55	-21.75710, -48.25666	—	Abrir
24/04/2026, 11:55:56	37	-21.75447, -48.25972	Rodovia Washington Luís, Araraquara, São Paulo	Abrir
24/04/2026, 11:56:16	37	-21.75447, -48.25972	Rodovia Washington Luís, Araraquara, São Paulo	Abrir
24/04/2026, 11:56:26	18	-21.75325, -48.26096	—	Abrir

Data/Hora	Vel. (km/h)	Lat/Lon	Endereço	Link
24/04/2026, 11:56:56	43	-21.75195, -48.26269	—	Abrir
24/04/2026, 11:57:06	43	-21.75195, -48.26269	—	Abrir
24/04/2026, 11:57:26	67	-21.74925, -48.26623	—	Abrir
24/04/2026, 11:57:56	82	-21.74559, -48.27069	—	Abrir
24/04/2026, 11:58:26	82	-21.74151, -48.27564	—	Abrir
24/04/2026, 11:58:56	80	-21.73732, -48.28073	—	Abrir
24/04/2026, 11:59:16	80	-21.73732, -48.28073	—	Abrir
24/04/2026, 11:59:26	70	-21.73362, -48.28524	—	Abrir
24/04/2026, 11:59:56	68	-21.73021, -48.28939	Rodovia Washington Luís, Araraquara, São Paulo	Abrir
24/04/2026, 12:00:26	46	-21.72735, -48.29277	—	Abrir
24/04/2026, 12:00:28	47	-21.72726, -48.29285	—	Abrir
24/04/2026, 12:00:34	49	-21.72674, -48.29319	—	Abrir
24/04/2026, 12:00:49	41	-21.72503, -48.29395	—	Abrir

Data/Hora	Vel. (km/h)	Lat/Lon	Endereço	Link
24/04/2026, 12:00:53	38	-21.72477, -48.29427	—	Abrir
24/04/2026, 12:00:56	35	-21.72462, -48.29462	—	Abrir
24/04/2026, 12:00:57	35	-21.72462, -48.29462	—	Abrir
24/04/2026, 12:01:01	34	-21.72458, -48.29499	—	Abrir
24/04/2026, 12:01:07	40	-21.72466, -48.29557	—	Abrir
24/04/2026, 12:01:26	49	-21.72533, -48.29800	—	Abrir
24/04/2026, 12:01:56	56	-21.72626, -48.30200	—	Abrir
24/04/2026, 12:02:06	56	-21.72626, -48.30200	—	Abrir
24/04/2026, 12:02:16	56	-21.72626, -48.30200	—	Abrir
24/04/2026, 12:02:26	75	-21.72677, -48.30724	—	Abrir
24/04/2026, 12:02:56	80	-21.72736, -48.31356	—	Abrir
24/04/2026, 12:03:26	83	-21.72796, -48.32013	—	Abrir
24/04/2026, 12:03:56	82	-21.72858, -48.32684	Rodovia Deputado Doutor Victor Maida, Araraquara, São Paulo	Abrir

Data/Hora	Vel. (km/h)	Lat/Lon	Endereço	Link
24/04/2026, 12:04:26	75	-21.72916, -48.33313	—	Abrir
24/04/2026, 12:04:56	67	-21.72967, -48.33879	—	Abrir
24/04/2026, 12:05:16	67	-21.72967, -48.33879	—	Abrir
24/04/2026, 12:05:26	76	-21.73020, -48.34457	—	Abrir
24/04/2026, 12:05:56	81	-21.73078, -48.35095	—	Abrir
24/04/2026, 12:06:26	78	-21.73138, -48.35737	—	Abrir
24/04/2026, 12:06:56	79	-21.73191, -48.36328	—	Abrir
24/04/2026, 12:07:06	79	-21.73191, -48.36328	—	Abrir
24/04/2026, 12:07:26	81	-21.73255, -48.37030	—	Abrir
24/04/2026, 12:07:56	79	-21.73314, -48.37673	Rodovia Deputado Doutor Victor Maida, São Paulo	Abrir
24/04/2026, 12:08:16	79	-21.73314, -48.37673	Rodovia Deputado Doutor Victor Maida, São Paulo	Abrir
24/04/2026, 12:08:26	79	-21.73373, -48.38319	—	Abrir
24/04/2026, 12:08:56	82	-21.73432, -48.38967	—	Abrir

Data/Hora	Vel. (km/h)	Lat/Lon	Endereço	Link
24/04/2026, 12:09:26	81	-21.73488, -48.39594	—	Abrir
24/04/2026, 12:09:56	84	-21.73548, -48.40240	—	Abrir
24/04/2026, 12:10:26	82	-21.73611, -48.40930	—	Abrir
24/04/2026, 12:10:56	79	-21.73671, -48.41599	—	Abrir
24/04/2026, 12:11:16	79	-21.73671, -48.41599	—	Abrir
24/04/2026, 12:11:26	66	-21.73723, -48.42170	Rodovia Deputado Doutor Victor Maida, São Paulo	Abrir
24/04/2026, 12:13:10	66	-21.73723, -48.42170	Rodovia Deputado Doutor Victor Maida, São Paulo	Abrir
24/04/2026, 12:13:11	41	-21.73795, -48.43080	—	Abrir
24/04/2026, 12:13:12	67	-21.73843, -48.43490	—	Abrir
24/04/2026, 12:13:20	67	-21.73843, -48.43490	—	Abrir
24/04/2026, 12:13:40	81	-21.73919, -48.44332	—	Abrir
24/04/2026, 12:14:10	65	-21.73972, -48.44915	—	Abrir
24/04/2026, 12:14:40	51	-21.74013, -48.45375	—	Abrir

Data/Hora	Vel. (km/h)	Lat/Lon	Endereço	Link
24/04/2026, 12:15:10	52	-21.74051, -48.45790	—	Abrir
24/04/2026, 12:15:41	75	-21.74097, -48.46307	—	Abrir
24/04/2026, 12:16:10	82	-21.74157, -48.46960	—	Abrir
24/04/2026, 12:16:20	82	-21.74157, -48.46960	—	Abrir
24/04/2026, 12:16:40	76	-21.74214, -48.47595	—	Abrir
24/04/2026, 12:17:10	68	-21.74269, -48.48192	Rodovia Deputado Doutor Victor Maida, São Paulo	Abrir
24/04/2026, 12:17:40	70	-21.74316, -48.48718	—	Abrir
24/04/2026, 12:17:51	70	-21.74316, -48.48718	—	Abrir
24/04/2026, 12:18:10	83	-21.74371, -48.49333	—	Abrir
24/04/2026, 12:18:41	85	-21.74434, -48.50028	—	Abrir
24/04/2026, 12:19:10	82	-21.74496, -48.50701	—	Abrir
24/04/2026, 12:19:21	82	-21.74496, -48.50701	—	Abrir
24/04/2026, 12:19:41	81	-21.74555, -48.51351	—	Abrir

Data/Hora	Vel. (km/h)	Lat/Lon	Endereço	Link
24/04/2026, 12:20:10	81	-21.74614, -48.52004	—	<a href="#">Abrir</a>
24/04/2026, 12:20:40	83	-21.74675, -48.52684	—	<a href="#">Abrir</a>
24/04/2026, 12:21:10	89	-21.74738, -48.53382	Rodovia Deputado Doutor Victor Maida, São Paulo	<a href="#">Abrir</a>
24/04/2026, 12:21:40	59	-21.74791, -48.54011	—	<a href="#">Abrir</a>
24/04/2026, 12:22:10	41	-21.74825, -48.54391	—	<a href="#">Abrir</a>
24/04/2026, 12:22:20	41	-21.74825, -48.54391	—	<a href="#">Abrir</a>
24/04/2026, 12:22:40	63	-21.74865, -48.54795	—	<a href="#">Abrir</a>
24/04/2026, 12:22:51	63	-21.74865, -48.54795	—	<a href="#">Abrir</a>
24/04/2026, 12:23:10	63	-21.74915, -48.55353	—	<a href="#">Abrir</a>
24/04/2026, 12:23:40	41	-21.74954, -48.55790	—	<a href="#">Abrir</a>
24/04/2026, 12:23:46	40	-21.74957, -48.55854	—	<a href="#">Abrir</a>
24/04/2026, 12:23:58	49	-21.74954, -48.55999	—	<a href="#">Abrir</a>
24/04/2026, 12:24:10	64	-21.74989, -48.56180	—	<a href="#">Abrir</a>

Data/Hora	Vel. (km/h)	Lat/Lon	Endereço	Link
24/04/2026, 12:24:40	71	-21.75042, -48.56781	—	Abrir
24/04/2026, 12:24:44	62	-21.75048, -48.56853	—	Abrir
24/04/2026, 12:25:10	44	-21.75079, -48.57208	Rodovia Deputado Doutor Victor Maida, São Paulo	Abrir
24/04/2026, 12:25:20	44	-21.75079, -48.57208	Rodovia Deputado Doutor Victor Maida, São Paulo	Abrir
24/04/2026, 12:25:40	49	-21.75110, -48.57551	—	Abrir
24/04/2026, 12:26:10	78	-21.75156, -48.58069	—	Abrir
24/04/2026, 12:26:40	78	-21.75230, -48.58732	—	Abrir
24/04/2026, 12:27:10	75	-21.75334, -48.59345	—	Abrir
24/04/2026, 12:27:52	85	-21.75444, -48.59962	—	Abrir
24/04/2026, 12:28:10	88	-21.75570, -48.60672	—	Abrir
24/04/2026, 12:28:24	88	-21.75570, -48.60672	—	Abrir
24/04/2026, 12:28:40	79	-21.75687, -48.61337	—	Abrir
24/04/2026, 12:29:10	72	-21.75800, -48.61985	Rodovia Deputado Doutor Victor Maida, Tabatinga, São Paulo	Abrir

Data/Hora	Vel. (km/h)	Lat/Lon	Endereço	Link
24/04/2026, 12:29:40	49	-21.75880, -48.62437	—	Abrir
24/04/2026, 12:30:10	75	-21.75967, -48.62932	—	Abrir
24/04/2026, 12:31:19	91	-21.76084, -48.63594	—	Abrir
24/04/2026, 12:32:10	91	-21.76084, -48.63594	—	Abrir
24/04/2026, 12:32:11	41	-21.76294, -48.64814	—	Abrir
24/04/2026, 12:32:20	41	-21.76294, -48.64814	—	Abrir
24/04/2026, 12:32:40	68	-21.76419, -48.65505	—	Abrir
24/04/2026, 12:33:10	83	-21.76526, -48.66113	Rodovia Deputado Doutor Victor Maida, Tabatinga, São Paulo	Abrir
24/04/2026, 12:33:40	71	-21.76646, -48.66798	—	Abrir
24/04/2026, 12:33:41	71	-21.76646, -48.66798	—	Abrir
24/04/2026, 12:34:10	85	-21.76751, -48.67398	—	Abrir
24/04/2026, 12:34:43	77	-21.76866, -48.68057	—	Abrir
24/04/2026, 12:35:10	45	-21.76943, -48.68519	—	Abrir

Data/Hora	Vel. (km/h)	Lat/Lon	Endereço	Link
24/04/2026, 12:35:20	45	-21.76943, -48.68519	—	Abrir
24/04/2026, 12:35:21	46	-21.76950, -48.68653	—	Abrir
24/04/2026, 12:35:40	62	-21.77020, -48.68930	—	Abrir
24/04/2026, 12:36:16	87	-21.77122, -48.69512	—	Abrir
24/04/2026, 12:36:40	70	-21.77232, -48.70140	—	Abrir
24/04/2026, 12:37:52	90	-21.77346, -48.70793	Rodovia Deputado Doutor Victor Maida, Tabatinga, São Paulo	Abrir
24/04/2026, 12:38:10	69	-21.77572, -48.72076	—	Abrir
24/04/2026, 12:38:20	69	-21.77572, -48.72076	—	Abrir
24/04/2026, 12:38:40	60	-21.77657, -48.72565	—	Abrir
24/04/2026, 12:38:41	60	-21.77657, -48.72565	—	Abrir
24/04/2026, 12:39:10	75	-21.77754, -48.73117	—	Abrir
24/04/2026, 12:39:40	85	-21.77867, -48.73763	—	Abrir
24/04/2026, 12:40:42	56	-21.77976, -48.74385	Rodovia Deputado Doutor Victor Maida, Ibitinga, São Paulo	Abrir

Data/Hora	Vel. (km/h)	Lat/Lon	Endereço	Link
24/04/2026, 12:41:54	56	-21.77976, -48.74385	Rodovia Deputado Doutor Victor Maida, Ibitinga, São Paulo	<a href="#">Abrir</a>
24/04/2026, 12:41:55	71	-21.78234, -48.75873	—	<a href="#">Abrir</a>
24/04/2026, 12:42:04	71	-21.78234, -48.75873	—	<a href="#">Abrir</a>
24/04/2026, 12:42:24	81	-21.78398, -48.76816	—	<a href="#">Abrir</a>
24/04/2026, 12:42:56	80	-21.78504, -48.77424	—	<a href="#">Abrir</a>
24/04/2026, 12:43:24	74	-21.78614, -48.78049	—	<a href="#">Abrir</a>
24/04/2026, 12:44:05	48	-21.78705, -48.78575	—	<a href="#">Abrir</a>
24/04/2026, 12:44:06	46	-21.78708, -48.78612	—	<a href="#">Abrir</a>
24/04/2026, 12:44:09	48	-21.78725, -48.78750	—	<a href="#">Abrir</a>
24/04/2026, 12:44:24	55	-21.78775, -48.78971	—	<a href="#">Abrir</a>
24/04/2026, 12:44:26	55	-21.78775, -48.78971	—	<a href="#">Abrir</a>
24/04/2026, 12:44:54	76	-21.78864, -48.79481	—	<a href="#">Abrir</a>
24/04/2026, 12:45:04	76	-21.78864, -48.79481	—	<a href="#">Abrir</a>

<b>Data/Hora</b>	<b>Vel. (km/h)</b>	<b>Lat/Lon</b>	<b>Endereço</b>	<b>Link</b>
24/04/2026, 12:45:24	71	-21.78973, -48.80106	—	<a href="#">Abrir</a>
24/04/2026, 12:45:54	68	-21.79069, -48.80669	Rodovia Deputado Doutor Victor Maida, Ibitinga, São Paulo	<a href="#">Abrir</a>
24/04/2026, 12:46:24	78	-21.79134, -48.81207	—	<a href="#">Abrir</a>
24/04/2026, 12:46:51	67	-21.79180, -48.81767	—	<a href="#">Abrir</a>
24/04/2026, 12:46:54	62	-21.79182, -48.81836	—	<a href="#">Abrir</a>
24/04/2026, 12:47:28	38	-21.79174, -48.82205	—	<a href="#">Abrir</a>
24/04/2026, 12:47:54	60	-21.79123, -48.82596	—	<a href="#">Abrir</a>
24/04/2026, 12:47:56	61	-21.79119, -48.82612	—	<a href="#">Abrir</a>
24/04/2026, 12:48:04	61	-21.79119, -48.82612	—	<a href="#">Abrir</a>
24/04/2026, 12:48:24	72	-21.78955, -48.83149	—	<a href="#">Abrir</a>
24/04/2026, 12:48:30	70	-21.78918, -48.83236	—	<a href="#">Abrir</a>
24/04/2026, 12:48:54	39	-21.78762, -48.83562	—	<a href="#">Abrir</a>
24/04/2026, 12:49:24	30	-21.78663, -48.83772	—	<a href="#">Abrir</a>

<b>Data/Hora</b>	<b>Vel. (km/h)</b>	<b>Lat/Lon</b>	<b>Endereço</b>	<b>Link</b>
24/04/2026, 12:49:26	30	-21.78663, -48.83772	—	<a href="#">Abrir</a>
24/04/2026, 12:49:54	35	-21.78544, -48.84025	Rodovia Deputado Doutor Victor Maida, Ibitinga, São Paulo	<a href="#">Abrir</a>
24/04/2026, 12:50:24	40	-21.78414, -48.84311	—	<a href="#">Abrir</a>
24/04/2026, 12:50:54	9	-21.78348, -48.84446	—	<a href="#">Abrir</a>
24/04/2026, 12:51:02	17	-21.78330, -48.84459	—	<a href="#">Abrir</a>
24/04/2026, 12:51:04	17	-21.78330, -48.84459	—	<a href="#">Abrir</a>
24/04/2026, 12:51:19	23	-21.78258, -48.84499	—	<a href="#">Abrir</a>
24/04/2026, 12:51:23	26	-21.78242, -48.84519	—	<a href="#">Abrir</a>
24/04/2026, 12:51:24	27	-21.78237, -48.84532	—	<a href="#">Abrir</a>
24/04/2026, 12:51:26	27	-21.78235, -48.84539	—	<a href="#">Abrir</a>
24/04/2026, 12:51:34	32	-21.78221, -48.84600	—	<a href="#">Abrir</a>
24/04/2026, 12:51:37	32	-21.78206, -48.84620	—	<a href="#">Abrir</a>
24/04/2026, 12:51:40	33	-21.78185, -48.84633	—	<a href="#">Abrir</a>

Data/Hora	Vel. (km/h)	Lat/Lon	Endereço	Link
24/04/2026, 12:51:54	43	-21.78061, -48.84693	—	Abrir
24/04/2026, 12:52:19	56	-21.77793, -48.84874	—	Abrir
24/04/2026, 12:52:24	59	-21.77725, -48.84933	—	Abrir
24/04/2026, 12:52:48	61	-21.77486, -48.85209	—	Abrir
24/04/2026, 12:52:55	62	-21.77424, -48.85306	—	Abrir
24/04/2026, 12:53:25	75	-21.77184, -48.85778	—	Abrir
24/04/2026, 12:53:55	44	-21.76966, -48.86224	Rodovia Deputado Leônidas Pacheco Ferreira, Ibitinga, São Paulo	Abrir
24/04/2026, 12:54:04	44	-21.76966, -48.86224	Rodovia Deputado Leônidas Pacheco Ferreira, Ibitinga, São Paulo	Abrir
24/04/2026, 12:54:27	42	-21.76795, -48.86574	—	Abrir
24/04/2026, 12:54:28	42	-21.76795, -48.86574	—	Abrir
24/04/2026, 12:54:34	26	-21.76750, -48.86636	—	Abrir
24/04/2026, 12:54:42	28	-21.76707, -48.86676	—	Abrir
24/04/2026, 12:54:45	32	-21.76698, -48.86698	—	Abrir

Data/Hora	Vel. (km/h)	Lat/Lon	Endereço	Link
24/04/2026, 12:54:54	40	-21.76683, -48.86799	—	<a href="#">Abrir</a>
24/04/2026, 12:55:24	50	-21.76536, -48.87106	—	<a href="#">Abrir</a>
24/04/2026, 12:56:08	79	-21.76311, -48.87568	—	<a href="#">Abrir</a>
24/04/2026, 12:56:27	54	-21.76049, -48.88097	—	<a href="#">Abrir</a>
24/04/2026, 12:56:54	30	-21.75905, -48.88395	—	<a href="#">Abrir</a>
24/04/2026, 12:57:04	30	-21.75905, -48.88395	—	<a href="#">Abrir</a>
24/04/2026, 12:57:25	33	-21.75792, -48.88627	—	<a href="#">Abrir</a>
24/04/2026, 12:57:55	52	-21.75647, -48.88926	Rodovia Deputado Leônidas Pacheco Ferreira, Ibitinga, São Paulo	<a href="#">Abrir</a>
24/04/2026, 12:58:25	76	-21.75425, -48.89386	—	<a href="#">Abrir</a>
24/04/2026, 12:58:55	88	-21.75132, -48.89986	—	<a href="#">Abrir</a>
24/04/2026, 12:59:26	74	-21.74850, -48.90560	—	<a href="#">Abrir</a>
24/04/2026, 12:59:27	74	-21.74850, -48.90560	—	<a href="#">Abrir</a>
24/04/2026, 13:00:09	89	-21.74566, -48.91143	—	<a href="#">Abrir</a>

Data/Hora	Vel. (km/h)	Lat/Lon	Endereço	Link
24/04/2026, 13:00:12	<b>89</b>	-21.74566, -48.91143	—	<a href="#">Abrir</a>
24/04/2026, 13:00:25	<b>69</b>	-21.74304, -48.91677	—	<a href="#">Abrir</a>
24/04/2026, 13:00:56	<b>67</b>	-21.74066, -48.92169	—	<a href="#">Abrir</a>
24/04/2026, 13:01:25	<b>81</b>	-21.73808, -48.92695	—	<a href="#">Abrir</a>
24/04/2026, 13:02:04	<b>70</b>	-21.73520, -48.93280	Rodovia Deputado Leônidas Pacheco Ferreira, Ibitinga, São Paulo	<a href="#">Abrir</a>
24/04/2026, 13:02:25	<b>57</b>	-21.73313, -48.93704	—	<a href="#">Abrir</a>
24/04/2026, 13:02:56	<b>70</b>	-21.73083, -48.94176	—	<a href="#">Abrir</a>
24/04/2026, 13:03:35	<b>70</b>	-21.73083, -48.94176	—	<a href="#">Abrir</a>
24/04/2026, 13:03:55	<b>62</b>	-21.72631, -48.95102	—	<a href="#">Abrir</a>
24/04/2026, 13:04:25	<b>63</b>	-21.72397, -48.95580	—	<a href="#">Abrir</a>
24/04/2026, 13:04:26	<b>63</b>	-21.72397, -48.95580	—	<a href="#">Abrir</a>
24/04/2026, 13:04:55	<b>61</b>	-21.72199, -48.95984	—	<a href="#">Abrir</a>
24/04/2026, 13:06:17	<b>74</b>	-21.71948, -48.96497	Rodovia Deputado Leônidas Pacheco Ferreira, Ibitinga, São Paulo	<a href="#">Abrir</a>

<b>Data/Hora</b>	<b>Vel. (km/h)</b>	<b>Lat/Lon</b>	<b>Endereço</b>	<b>Link</b>
24/04/2026, 13:06:19	44	-21.71536, -48.97333	—	<a href="#">Abrir</a>
24/04/2026, 13:06:24	43	-21.71500, -48.97392	—	<a href="#">Abrir</a>
24/04/2026, 13:06:41	43	-21.71398, -48.97558	—	<a href="#">Abrir</a>
24/04/2026, 13:06:55	47	-21.71349, -48.97707	—	<a href="#">Abrir</a>
24/04/2026, 13:07:25	62	-21.71160, -48.98104	—	<a href="#">Abrir</a>
24/04/2026, 13:07:55	75	-21.70912, -48.98613	—	<a href="#">Abrir</a>
24/04/2026, 13:10:08	75	-21.70912, -48.98613	—	<a href="#">Abrir</a>
24/04/2026, 13:10:09	68	-21.69593, -49.00685	Rodovia Deputado Leônidas Pacheco Ferreira, Borborema, São Paulo	<a href="#">Abrir</a>
24/04/2026, 13:10:12	68	-21.69593, -49.00685	Rodovia Deputado Leônidas Pacheco Ferreira, Borborema, São Paulo	<a href="#">Abrir</a>
24/04/2026, 13:10:18	68	-21.69593, -49.00685	Rodovia Deputado Leônidas Pacheco Ferreira, Borborema, São Paulo	<a href="#">Abrir</a>
24/04/2026, 13:10:38	37	-21.69205, -49.01136	—	<a href="#">Abrir</a>
24/04/2026, 13:11:08	36	-21.69021, -49.01349	—	<a href="#">Abrir</a>
24/04/2026, 13:11:38	47	-21.68811, -49.01596	—	<a href="#">Abrir</a>

Data/Hora	Vel. (km/h)	Lat/Lon	Endereço	Link
24/04/2026, 13:12:08	59	-21.68550, -49.01900	—	<a href="#">Abrir</a>
24/04/2026, 13:12:38	66	-21.68224, -49.02280	—	<a href="#">Abrir</a>
24/04/2026, 13:13:08	77	-21.67863, -49.02700	—	<a href="#">Abrir</a>
24/04/2026, 13:13:19	77	-21.67863, -49.02700	—	<a href="#">Abrir</a>
24/04/2026, 13:13:38	78	-21.67464, -49.03170	Rodovia Deputado Leônidas Pacheco Ferreira, Borborema, São Paulo	<a href="#">Abrir</a>
24/04/2026, 13:15:22	78	-21.67464, -49.03170	Rodovia Deputado Leônidas Pacheco Ferreira, Borborema, São Paulo	<a href="#">Abrir</a>
24/04/2026, 13:15:23	76	-21.66216, -49.04628	—	<a href="#">Abrir</a>
24/04/2026, 13:15:32	76	-21.66216, -49.04628	—	<a href="#">Abrir</a>
24/04/2026, 13:15:52	57	-21.65735, -49.05189	—	<a href="#">Abrir</a>
24/04/2026, 13:15:56	57	-21.65735, -49.05189	—	<a href="#">Abrir</a>
24/04/2026, 13:16:23	65	-21.65427, -49.05548	—	<a href="#">Abrir</a>
24/04/2026, 13:16:52	72	-21.65056, -49.05980	—	<a href="#">Abrir</a>
24/04/2026, 13:17:22	73	-21.64690, -49.06407	—	<a href="#">Abrir</a>

<b>Data/Hora</b>	<b>Vel. (km/h)</b>	<b>Lat/Lon</b>	<b>Endereço</b>	<b>Link</b>
24/04/2026, 13:17:37	<b>79</b>	-21.64502, -49.06616	—	<a href="#">Abrir</a>
24/04/2026, 13:17:52	<b>77</b>	-21.64268, -49.06849	—	<a href="#">Abrir</a>
24/04/2026, 13:18:22	<b>68</b>	-21.63872, -49.07240	—	<a href="#">Abrir</a>
24/04/2026, 13:18:32	<b>68</b>	-21.63872, -49.07240	—	<a href="#">Abrir</a>
24/04/2026, 13:18:52	<b>45</b>	-21.63543, -49.07564	—	<a href="#">Abrir</a>
24/04/2026, 13:19:11	<b>35</b>	-21.63405, -49.07693	—	<a href="#">Abrir</a>
24/04/2026, 13:19:19	<b>35</b>	-21.63335, -49.07734	—	<a href="#">Abrir</a>
24/04/2026, 13:19:22	<b>36</b>	-21.63319, -49.07757	Rua Quintino Bocaiúva, Borborema, São Paulo	<a href="#">Abrir</a>
24/04/2026, 13:19:23	<b>36</b>	-21.63319, -49.07757	Rua Quintino Bocaiúva, Borborema, São Paulo	<a href="#">Abrir</a>
24/04/2026, 13:19:31	<b>47</b>	-21.63263, -49.07841	—	<a href="#">Abrir</a>
24/04/2026, 13:19:55	<b>78</b>	-21.63025, -49.08077	—	<a href="#">Abrir</a>
24/04/2026, 13:20:22	<b>61</b>	-21.62609, -49.08484	—	<a href="#">Abrir</a>
24/04/2026, 13:20:52	<b>50</b>	-21.62310, -49.08776	—	<a href="#">Abrir</a>

<b>Data/Hora</b>	<b>Vel. (km/h)</b>	<b>Lat/Lon</b>	<b>Endereço</b>	<b>Link</b>
24/04/2026, 13:20:56	50	-21.62310, -49.08776	—	<a href="#">Abrir</a>
24/04/2026, 13:21:22	50	-21.62038, -49.09044	—	<a href="#">Abrir</a>
24/04/2026, 13:21:32	50	-21.62038, -49.09044	—	<a href="#">Abrir</a>
24/04/2026, 13:21:52	59	-21.61739, -49.09344	—	<a href="#">Abrir</a>
24/04/2026, 13:22:22	72	-21.61370, -49.09708	—	<a href="#">Abrir</a>
24/04/2026, 13:22:52	72	-21.60976, -49.10097	—	<a href="#">Abrir</a>
24/04/2026, 13:23:22	64	-21.60574, -49.10493	Rodovia Deputado Leônidas Pacheco Ferreira, Borborema, São Paulo	<a href="#">Abrir</a>
24/04/2026, 13:23:52	27	-21.60300, -49.10757	—	<a href="#">Abrir</a>
24/04/2026, 13:23:53	27	-21.60300, -49.10757	—	<a href="#">Abrir</a>
24/04/2026, 13:23:54	27	-21.60287, -49.10762	—	<a href="#">Abrir</a>
24/04/2026, 13:23:56	27	-21.60273, -49.10761	—	<a href="#">Abrir</a>
24/04/2026, 13:23:59	28	-21.60253, -49.10754	—	<a href="#">Abrir</a>
24/04/2026, 13:24:01	25	-21.60247, -49.10750	—	<a href="#">Abrir</a>

<b>Data/Hora</b>	<b>Vel. (km/h)</b>	<b>Lat/Lon</b>	<b>Endereço</b>	<b>Link</b>
24/04/2026, 13:24:04	25	-21.60235, -49.10735	—	<a href="#">Abrir</a>
24/04/2026, 13:24:06	27	-21.60228, -49.10715	—	<a href="#">Abrir</a>
24/04/2026, 13:24:08	27	-21.60228, -49.10700	—	<a href="#">Abrir</a>
24/04/2026, 13:24:10	30	-21.60232, -49.10685	—	<a href="#">Abrir</a>
24/04/2026, 13:24:13	31	-21.60239, -49.10672	—	<a href="#">Abrir</a>
24/04/2026, 13:24:14	30	-21.60251, -49.10660	—	<a href="#">Abrir</a>
24/04/2026, 13:24:16	31	-21.60265, -49.10654	—	<a href="#">Abrir</a>
24/04/2026, 13:24:18	30	-21.60280, -49.10652	—	<a href="#">Abrir</a>
24/04/2026, 13:24:20	30	-21.60295, -49.10654	—	<a href="#">Abrir</a>
24/04/2026, 13:24:22	28	-21.60308, -49.10661	—	<a href="#">Abrir</a>
24/04/2026, 13:24:25	21	-21.60317, -49.10670	—	<a href="#">Abrir</a>
24/04/2026, 13:24:28	25	-21.60326, -49.10687	—	<a href="#">Abrir</a>
24/04/2026, 13:24:32	25	-21.60326, -49.10687	—	<a href="#">Abrir</a>

Data/Hora	Vel. (km/h)	Lat/Lon	Endereço	Link
24/04/2026, 13:24:52	64	-21.60387, -49.10996	—	<a href="#">Abrir</a>
24/04/2026, 13:25:22	69	-21.60489, -49.11543	—	<a href="#">Abrir</a>
24/04/2026, 13:25:52	66	-21.60592, -49.12100	—	<a href="#">Abrir</a>
24/04/2026, 13:25:56	66	-21.60592, -49.12100	—	<a href="#">Abrir</a>
24/04/2026, 13:26:22	43	-21.60671, -49.12522	—	<a href="#">Abrir</a>
24/04/2026, 13:26:52	37	-21.60732, -49.12852	—	<a href="#">Abrir</a>
24/04/2026, 13:27:22	0	-21.60753, -49.12970	—	<a href="#">Abrir</a>
24/04/2026, 13:27:32	0	-21.60753, -49.12970	—	<a href="#">Abrir</a>
24/04/2026, 13:27:52	0	-21.60753, -49.12970	—	<a href="#">Abrir</a>
24/04/2026, 13:28:22	0	-21.60753, -49.12970	—	<a href="#">Abrir</a>
24/04/2026, 13:28:52	5	-21.60754, -49.12971	—	<a href="#">Abrir</a>
24/04/2026, 13:29:22	39	-21.60788, -49.13145	—	<a href="#">Abrir</a>
24/04/2026, 13:29:52	57	-21.60865, -49.13544	—	<a href="#">Abrir</a>

Data/Hora	Vel. (km/h)	Lat/Lon	Endereço	Link
24/04/2026, 13:30:23	54	-21.60946, -49.13977	—	<a href="#">Abrir</a>
24/04/2026, 13:30:32	54	-21.60946, -49.13977	—	<a href="#">Abrir</a>
24/04/2026, 13:30:52	64	-21.61027, -49.14437	—	<a href="#">Abrir</a>
24/04/2026, 13:30:56	64	-21.61027, -49.14437	—	<a href="#">Abrir</a>
24/04/2026, 13:31:22	72	-21.61132, -49.14997	—	<a href="#">Abrir</a>
24/04/2026, 13:31:52	74	-21.61240, -49.15583	—	<a href="#">Abrir</a>
24/04/2026, 13:32:22	80	-21.61354, -49.16194	—	<a href="#">Abrir</a>
24/04/2026, 13:32:52	79	-21.61471, -49.16826	—	<a href="#">Abrir</a>
24/04/2026, 13:33:22	89	-21.61586, -49.17445	—	<a href="#">Abrir</a>
24/04/2026, 13:33:32	89	-21.61586, -49.17445	—	<a href="#">Abrir</a>
24/04/2026, 13:33:52	82	-21.61715, -49.18139	—	<a href="#">Abrir</a>
24/04/2026, 13:34:22	53	-21.61813, -49.18666	—	<a href="#">Abrir</a>
24/04/2026, 13:34:52	56	-21.61888, -49.19070	—	<a href="#">Abrir</a>

Data/Hora	Vel. (km/h)	Lat/Lon	Endereço	Link
24/04/2026, 13:35:22	78	-21.61991, -49.19624	—	<a href="#">Abrir</a>
24/04/2026, 13:35:52	72	-21.62102, -49.20220	—	<a href="#">Abrir</a>
24/04/2026, 13:35:56	72	-21.62102, -49.20220	—	<a href="#">Abrir</a>
24/04/2026, 13:36:22	86	-21.62217, -49.20857	—	<a href="#">Abrir</a>
24/04/2026, 13:36:32	86	-21.62217, -49.20857	—	<a href="#">Abrir</a>
24/04/2026, 13:36:53	66	-21.62330, -49.21464	—	<a href="#">Abrir</a>
24/04/2026, 13:37:23	36	-21.62399, -49.21832	—	<a href="#">Abrir</a>
24/04/2026, 13:37:52	55	-21.62465, -49.22185	—	<a href="#">Abrir</a>
24/04/2026, 13:38:22	70	-21.62567, -49.22739	—	<a href="#">Abrir</a>
24/04/2026, 13:38:52	77	-21.62672, -49.23306	—	<a href="#">Abrir</a>
24/04/2026, 13:39:30	57	-21.62763, -49.23801	—	<a href="#">Abrir</a>
24/04/2026, 13:39:32	57	-21.62763, -49.23801	—	<a href="#">Abrir</a>
24/04/2026, 13:39:59	54	-21.62859, -49.24296	—	<a href="#">Abrir</a>

<b>Data/Hora</b>	<b>Vel. (km/h)</b>	<b>Lat/Lon</b>	<b>Endereço</b>	<b>Link</b>
24/04/2026, 13:40:23	34	-21.62964, -49.24643	—	<a href="#">Abrir</a>
24/04/2026, 13:40:52	0	-21.63005, -49.24753	—	<a href="#">Abrir</a>
24/04/2026, 13:40:56	0	-21.63005, -49.24753	—	<a href="#">Abrir</a>
24/04/2026, 13:42:06	0	-21.63005, -49.24753	—	<a href="#">Abrir</a>
24/04/2026, 13:42:16	0	-21.63005, -49.24753	—	<a href="#">Abrir</a>
24/04/2026, 13:42:36	17	-21.63041, -49.24837	—	<a href="#">Abrir</a>
24/04/2026, 13:43:08	24	-21.63114, -49.24991	—	<a href="#">Abrir</a>
24/04/2026, 13:43:37	41	-21.63245, -49.25227	—	<a href="#">Abrir</a>
24/04/2026, 13:44:07	50	-21.63409, -49.25507	—	<a href="#">Abrir</a>
24/04/2026, 13:44:37	57	-21.63645, -49.25906	—	<a href="#">Abrir</a>
24/04/2026, 13:45:06	51	-21.63872, -49.26293	—	<a href="#">Abrir</a>
24/04/2026, 13:45:16	51	-21.63872, -49.26293	—	<a href="#">Abrir</a>
24/04/2026, 13:45:36	50	-21.64074, -49.26636	—	<a href="#">Abrir</a>

<b>Data/Hora</b>	<b>Vel. (km/h)</b>	<b>Lat/Lon</b>	<b>Endereço</b>	<b>Link</b>
24/04/2026, 13:46:06	56	-21.64289, -49.27000	—	<a href="#">Abrir</a>
24/04/2026, 13:46:36	53	-21.64503, -49.27363	—	<a href="#">Abrir</a>
24/04/2026, 13:46:41	53	-21.64503, -49.27363	—	<a href="#">Abrir</a>
24/04/2026, 13:47:06	44	-21.64698, -49.27692	—	<a href="#">Abrir</a>
24/04/2026, 13:47:36	38	-21.64871, -49.27985	—	<a href="#">Abrir</a>
24/04/2026, 13:48:06	39	-21.65012, -49.28224	—	<a href="#">Abrir</a>
24/04/2026, 13:48:16	39	-21.65012, -49.28224	—	<a href="#">Abrir</a>
24/04/2026, 13:48:37	42	-21.65183, -49.28515	—	<a href="#">Abrir</a>
24/04/2026, 13:49:06	40	-21.65350, -49.28799	—	<a href="#">Abrir</a>
24/04/2026, 13:49:36	46	-21.65530, -49.29104	—	<a href="#">Abrir</a>
24/04/2026, 13:50:06	42	-21.65705, -49.29408	—	<a href="#">Abrir</a>
24/04/2026, 13:50:36	43	-21.65875, -49.29708	—	<a href="#">Abrir</a>
24/04/2026, 13:51:08	39	-21.66017, -49.29992	—	<a href="#">Abrir</a>

<b>Data/Hora</b>	<b>Vel. (km/h)</b>	<b>Lat/Lon</b>	<b>Endereço</b>	<b>Link</b>
24/04/2026, 13:51:16	39	-21.66017, -49.29992	—	<a href="#">Abrir</a>
24/04/2026, 13:51:36	24	-21.66120, -49.30232	—	<a href="#">Abrir</a>
24/04/2026, 13:51:41	24	-21.66120, -49.30232	—	<a href="#">Abrir</a>
24/04/2026, 13:52:06	9	-21.66139, -49.30309	—	<a href="#">Abrir</a>
24/04/2026, 13:52:36	11	-21.66153, -49.30394	—	<a href="#">Abrir</a>
24/04/2026, 13:53:06	0	-21.66164, -49.30436	—	<a href="#">Abrir</a>
24/04/2026, 13:53:36	0	-21.66164, -49.30436	—	<a href="#">Abrir</a>
24/04/2026, 13:54:06	0	-21.66164, -49.30436	—	<a href="#">Abrir</a>
24/04/2026, 13:54:16	0	-21.66164, -49.30436	—	<a href="#">Abrir</a>
24/04/2026, 13:54:36	0	-21.66171, -49.30455	—	<a href="#">Abrir</a>
24/04/2026, 13:55:06	0	-21.66171, -49.30455	—	<a href="#">Abrir</a>
24/04/2026, 13:55:36	21	-21.66192, -49.30504	—	<a href="#">Abrir</a>
24/04/2026, 13:56:06	42	-21.66308, -49.30757	—	<a href="#">Abrir</a>

Data/Hora	Vel. (km/h)	Lat/Lon	Endereço	Link
24/04/2026, 13:56:36	48	-21.66422, -49.31128	—	Abrir
24/04/2026, 13:56:41	48	-21.66422, -49.31128	—	Abrir
24/04/2026, 13:57:06	58	-21.66544, -49.31518	—	Abrir
24/04/2026, 13:57:16	58	-21.66544, -49.31518	—	Abrir
24/04/2026, 13:57:36	57	-21.66736, -49.31962	—	Abrir
24/04/2026, 13:58:50	57	-21.66736, -49.31962	—	Abrir
24/04/2026, 13:58:51	67	-21.67271, -49.32672	—	Abrir
24/04/2026, 13:59:00	67	-21.67271, -49.32672	—	Abrir
24/04/2026, 13:59:20	86	-21.67846, -49.33337	—	Abrir
24/04/2026, 13:59:50	77	-21.68298, -49.33861	—	Abrir
24/04/2026, 14:00:21	71	-21.68634, -49.34252	—	Abrir
24/04/2026, 14:00:54	84	-21.69069, -49.34756	—	Abrir
24/04/2026, 14:01:20	49	-21.69386, -49.35127	—	Abrir

<b>Data/Hora</b>	<b>Vel. (km/h)</b>	<b>Lat/Lon</b>	<b>Endereço</b>	<b>Link</b>
24/04/2026, 14:01:50	53	-21.69648, -49.35430	—	<a href="#">Abrir</a>
24/04/2026, 14:02:00	53	-21.69648, -49.35430	—	<a href="#">Abrir</a>
24/04/2026, 14:02:20	67	-21.69979, -49.35813	—	<a href="#">Abrir</a>
24/04/2026, 14:02:26	67	-21.69979, -49.35813	—	<a href="#">Abrir</a>
24/04/2026, 14:02:51	56	-21.70274, -49.36156	—	<a href="#">Abrir</a>
24/04/2026, 14:03:20	72	-21.70605, -49.36536	—	<a href="#">Abrir</a>
24/04/2026, 14:03:51	72	-21.70979, -49.36971	—	<a href="#">Abrir</a>
24/04/2026, 14:04:20	64	-21.71362, -49.37415	—	<a href="#">Abrir</a>
24/04/2026, 14:04:50	63	-21.71678, -49.37781	—	<a href="#">Abrir</a>
24/04/2026, 14:05:00	63	-21.71678, -49.37781	—	<a href="#">Abrir</a>
24/04/2026, 14:05:21	21	-21.71847, -49.37977	—	<a href="#">Abrir</a>
24/04/2026, 14:05:51	49	-21.72038, -49.38198	—	<a href="#">Abrir</a>
24/04/2026, 14:06:21	46	-21.72310, -49.38513	—	<a href="#">Abrir</a>

Data/Hora	Vel. (km/h)	Lat/Lon	Endereço	Link
24/04/2026, 14:06:51	32	-21.72447, -49.38672	—	<a href="#">Abrir</a>
24/04/2026, 14:07:20	51	-21.72675, -49.38936	—	<a href="#">Abrir</a>
24/04/2026, 14:07:26	51	-21.72675, -49.38936	—	<a href="#">Abrir</a>
24/04/2026, 14:07:50	61	-21.72955, -49.39260	—	<a href="#">Abrir</a>
24/04/2026, 14:08:00	61	-21.72955, -49.39260	—	<a href="#">Abrir</a>
24/04/2026, 14:08:45	81	-21.73314, -49.39677	—	<a href="#">Abrir</a>
24/04/2026, 14:08:50	83	-21.73750, -49.40183	—	<a href="#">Abrir</a>
24/04/2026, 14:09:21	78	-21.74162, -49.40662	—	<a href="#">Abrir</a>
24/04/2026, 14:09:51	71	-21.74544, -49.41110	—	<a href="#">Abrir</a>
24/04/2026, 14:10:20	71	-21.74894, -49.41513	—	<a href="#">Abrir</a>
24/04/2026, 14:10:50	88	-21.75322, -49.42007	—	<a href="#">Abrir</a>
24/04/2026, 14:11:00	88	-21.75322, -49.42007	—	<a href="#">Abrir</a>
24/04/2026, 14:11:20	70	-21.75733, -49.42488	—	<a href="#">Abrir</a>

Data/Hora	Vel. (km/h)	Lat/Lon	Endereço	Link
24/04/2026, 14:11:50	84	-21.76125, -49.42939	—	<a href="#">Abrir</a>
24/04/2026, 14:12:21	80	-21.76564, -49.43451	—	<a href="#">Abrir</a>
24/04/2026, 14:12:27	80	-21.76564, -49.43451	—	<a href="#">Abrir</a>
24/04/2026, 14:12:51	77	-21.76954, -49.43903	—	<a href="#">Abrir</a>
24/04/2026, 14:13:21	81	-21.77367, -49.44382	—	<a href="#">Abrir</a>
24/04/2026, 14:13:51	82	-21.77789, -49.44872	—	<a href="#">Abrir</a>
24/04/2026, 14:14:00	82	-21.77789, -49.44872	—	<a href="#">Abrir</a>
24/04/2026, 14:14:21	80	-21.78189, -49.45338	—	<a href="#">Abrir</a>
24/04/2026, 14:14:51	73	-21.78583, -49.45795	—	<a href="#">Abrir</a>
24/04/2026, 14:15:20	75	-21.78974, -49.46249	—	<a href="#">Abrir</a>
24/04/2026, 14:15:50	40	-21.79278, -49.46604	—	<a href="#">Abrir</a>
24/04/2026, 14:16:20	0	-21.79390, -49.46732	—	<a href="#">Abrir</a>
24/04/2026, 14:16:50	0	-21.79390, -49.46732	—	<a href="#">Abrir</a>

Data/Hora	Vel. (km/h)	Lat/Lon	Endereço	Link
24/04/2026, 14:17:00	0	-21.79390, -49.46732	—	Abrir
24/04/2026, 14:17:20	24	-21.79421, -49.46768	—	Abrir
24/04/2026, 14:17:26	24	-21.79421, -49.46768	—	Abrir
24/04/2026, 14:17:50	45	-21.79622, -49.47002	—	Abrir
24/04/2026, 14:18:21	54	-21.79874, -49.47289	—	Abrir
24/04/2026, 14:18:50	64	-21.80178, -49.47644	—	Abrir
24/04/2026, 14:19:21	65	-21.80516, -49.48036	—	Abrir
24/04/2026, 14:19:50	61	-21.80801, -49.48374	—	Abrir
24/04/2026, 14:20:00	61	-21.80801, -49.48374	—	Abrir
24/04/2026, 14:20:22	82	-21.81207, -49.48845	—	Abrir
24/04/2026, 14:20:51	56	-21.81531, -49.49220	—	Abrir
24/04/2026, 14:21:20	43	-21.81808, -49.49549	—	Abrir
24/04/2026, 14:21:51	53	-21.82045, -49.49820	—	Abrir

Data/Hora	Vel. (km/h)	Lat/Lon	Endereço	Link
24/04/2026, 14:22:20	67	-21.82365, -49.50196	—	<a href="#">Abrir</a>
24/04/2026, 14:22:26	67	-21.82365, -49.50196	—	<a href="#">Abrir</a>
24/04/2026, 14:22:51	72	-21.82722, -49.50612	—	<a href="#">Abrir</a>
24/04/2026, 14:23:00	72	-21.82722, -49.50612	—	<a href="#">Abrir</a>
24/04/2026, 14:23:29	75	-21.83102, -49.51052	—	<a href="#">Abrir</a>
24/04/2026, 14:23:50	77	-21.83494, -49.51505	—	<a href="#">Abrir</a>
24/04/2026, 14:24:21	84	-21.83908, -49.51988	—	<a href="#">Abrir</a>
24/04/2026, 14:24:54	65	-21.84282, -49.52424	—	<a href="#">Abrir</a>
24/04/2026, 14:25:20	84	-21.84663, -49.52867	—	<a href="#">Abrir</a>
24/04/2026, 14:25:50	80	-21.85099, -49.53374	—	<a href="#">Abrir</a>
24/04/2026, 14:26:00	80	-21.85099, -49.53374	—	<a href="#">Abrir</a>
24/04/2026, 14:26:21	62	-21.85453, -49.53786	—	<a href="#">Abrir</a>
24/04/2026, 14:26:51	75	-21.85802, -49.54193	—	<a href="#">Abrir</a>

Data/Hora	Vel. (km/h)	Lat/Lon	Endereço	Link
24/04/2026, 14:27:20	78	-21.86201, -49.54657	—	<a href="#">Abrir</a>
24/04/2026, 14:27:26	78	-21.86201, -49.54657	—	<a href="#">Abrir</a>
24/04/2026, 14:27:50	76	-21.86573, -49.55090	—	<a href="#">Abrir</a>
24/04/2026, 14:28:20	71	-21.86981, -49.55565	—	<a href="#">Abrir</a>
24/04/2026, 14:28:50	45	-21.87252, -49.55886	—	<a href="#">Abrir</a>
24/04/2026, 14:28:59	47	-21.87318, -49.55973	—	<a href="#">Abrir</a>
24/04/2026, 14:29:00	47	-21.87318, -49.55973	—	<a href="#">Abrir</a>
24/04/2026, 14:29:04	50	-21.87335, -49.56036	—	<a href="#">Abrir</a>
24/04/2026, 14:29:19	48	-21.87332, -49.56242	—	<a href="#">Abrir</a>
24/04/2026, 14:29:20	49	-21.87328, -49.56254	—	<a href="#">Abrir</a>
24/04/2026, 14:29:28	55	-21.87280, -49.56356	—	<a href="#">Abrir</a>
24/04/2026, 14:29:50	83	-21.87041, -49.56664	—	<a href="#">Abrir</a>
24/04/2026, 14:30:20	78	-21.86623, -49.57180	—	<a href="#">Abrir</a>

Data/Hora	Vel. (km/h)	Lat/Lon	Endereço	Link
24/04/2026, 14:30:50	87	-21.86207, -49.57692	—	Abrir
24/04/2026, 14:31:20	93	-21.85774, -49.58227	—	Abrir
24/04/2026, 14:31:54	81	-21.85326, -49.58777	—	Abrir
24/04/2026, 14:32:00	81	-21.85326, -49.58777	—	Abrir
24/04/2026, 14:32:21	68	-21.84985, -49.59202	—	Abrir
24/04/2026, 14:32:26	68	-21.84985, -49.59202	—	Abrir
24/04/2026, 14:32:53	72	-21.84639, -49.59630	—	Abrir
24/04/2026, 14:33:01	76	-21.84497, -49.59788	—	Abrir
24/04/2026, 14:33:20	78	-21.84222, -49.60060	—	Abrir
24/04/2026, 14:33:51	79	-21.83743, -49.60450	—	Abrir
24/04/2026, 14:34:20	82	-21.83233, -49.60847	—	Abrir
24/04/2026, 14:34:50	90	-21.82711, -49.61257	—	Abrir
24/04/2026, 14:35:00	90	-21.82711, -49.61257	—	Abrir

Data/Hora	Vel. (km/h)	Lat/Lon	Endereço	Link
24/04/2026, 14:35:20	83	-21.82174, -49.61680	—	Abrir
24/04/2026, 14:35:50	79	-21.81662, -49.62083	—	Abrir
24/04/2026, 14:36:20	52	-21.81276, -49.62394	—	Abrir
24/04/2026, 14:36:50	50	-21.81019, -49.62706	—	Abrir
24/04/2026, 14:37:20	64	-21.80770, -49.63055	—	Abrir
24/04/2026, 14:37:26	64	-21.80770, -49.63055	—	Abrir
24/04/2026, 14:37:51	61	-21.80501, -49.63428	—	Abrir
24/04/2026, 14:38:00	61	-21.80501, -49.63428	—	Abrir
24/04/2026, 14:38:21	82	-21.80142, -49.63928	—	Abrir
24/04/2026, 14:38:58	72	-21.79770, -49.64429	—	Abrir
24/04/2026, 14:39:20	85	-21.79305, -49.64843	—	Abrir
24/04/2026, 14:39:51	85	-21.78786, -49.65259	—	Abrir
24/04/2026, 14:40:20	92	-21.78244, -49.65696	—	Abrir

Data/Hora	Vel. (km/h)	Lat/Lon	Endereço	Link
24/04/2026, 14:40:50	85	-21.77721, -49.66118	—	<a href="#">Abrir</a>
24/04/2026, 14:41:00	85	-21.77721, -49.66118	—	<a href="#">Abrir</a>
24/04/2026, 14:41:20	77	-21.77257, -49.66494	—	<a href="#">Abrir</a>
24/04/2026, 14:41:50	89	-21.76755, -49.66898	—	<a href="#">Abrir</a>
24/04/2026, 14:42:21	63	-21.76299, -49.67266	—	<a href="#">Abrir</a>
24/04/2026, 14:42:26	63	-21.76299, -49.67266	—	<a href="#">Abrir</a>
24/04/2026, 14:42:50	48	-21.75979, -49.67525	—	<a href="#">Abrir</a>
24/04/2026, 14:43:20	87	-21.75609, -49.67902	—	<a href="#">Abrir</a>
24/04/2026, 14:43:50	87	-21.75175, -49.68449	—	<a href="#">Abrir</a>
24/04/2026, 14:44:00	87	-21.75175, -49.68449	—	<a href="#">Abrir</a>
24/04/2026, 14:44:20	88	-21.74765, -49.68975	—	<a href="#">Abrir</a>
24/04/2026, 14:44:51	94	-21.74313, -49.69553	—	<a href="#">Abrir</a>
24/04/2026, 14:45:20	80	-21.73882, -49.70106	—	<a href="#">Abrir</a>

Data/Hora	Vel. (km/h)	Lat/Lon	Endereço	Link
24/04/2026, 14:45:50	65	-21.73533, -49.70552	—	<a href="#">Abrir</a>
24/04/2026, 14:46:20	88	-21.73151, -49.70996	—	<a href="#">Abrir</a>
24/04/2026, 14:46:50	75	-21.72722, -49.71480	—	<a href="#">Abrir</a>
24/04/2026, 14:47:00	75	-21.72722, -49.71480	—	<a href="#">Abrir</a>
24/04/2026, 14:47:20	55	-21.72381, -49.71864	—	<a href="#">Abrir</a>
24/04/2026, 14:47:26	55	-21.72381, -49.71864	—	<a href="#">Abrir</a>
24/04/2026, 14:47:50	68	-21.72074, -49.72210	—	<a href="#">Abrir</a>
24/04/2026, 14:48:20	69	-21.71740, -49.72586	—	<a href="#">Abrir</a>
24/04/2026, 14:48:50	81	-21.71316, -49.73063	—	<a href="#">Abrir</a>
24/04/2026, 14:49:20	92	-21.70868, -49.73568	—	<a href="#">Abrir</a>
24/04/2026, 14:49:50	70	-21.70438, -49.74052	—	<a href="#">Abrir</a>
24/04/2026, 14:50:00	70	-21.70438, -49.74052	—	<a href="#">Abrir</a>
24/04/2026, 14:50:20	76	-21.70082, -49.74452	—	<a href="#">Abrir</a>

Data/Hora	Vel. (km/h)	Lat/Lon	Endereço	Link
24/04/2026, 14:50:50	84	-21.69664, -49.74926	—	<a href="#">Abrir</a>
24/04/2026, 14:51:20	85	-21.69221, -49.75428	—	<a href="#">Abrir</a>
24/04/2026, 14:51:50	74	-21.68818, -49.75923	—	<a href="#">Abrir</a>
24/04/2026, 14:52:20	59	-21.68516, -49.76312	—	<a href="#">Abrir</a>
24/04/2026, 14:52:26	59	-21.68516, -49.76312	—	<a href="#">Abrir</a>
24/04/2026, 14:52:50	62	-21.68234, -49.76674	—	<a href="#">Abrir</a>
24/04/2026, 14:53:00	62	-21.68234, -49.76674	—	<a href="#">Abrir</a>
24/04/2026, 14:53:20	89	-21.67875, -49.77141	—	<a href="#">Abrir</a>
24/04/2026, 14:53:51	77	-21.67463, -49.77665	—	<a href="#">Abrir</a>
24/04/2026, 14:54:20	74	-21.67090, -49.78188	—	<a href="#">Abrir</a>
24/04/2026, 14:54:51	76	-21.66746, -49.78689	—	<a href="#">Abrir</a>
24/04/2026, 14:55:20	57	-21.66476, -49.79080	—	<a href="#">Abrir</a>
24/04/2026, 14:55:50	86	-21.66141, -49.79564	—	<a href="#">Abrir</a>

Data/Hora	Vel. (km/h)	Lat/Lon	Endereço	Link
24/04/2026, 14:56:00	86	-21.66141, -49.79564	—	<a href="#">Abrir</a>
24/04/2026, 14:56:20	90	-21.65734, -49.80154	—	<a href="#">Abrir</a>
24/04/2026, 14:56:51	85	-21.65342, -49.80722	—	<a href="#">Abrir</a>
24/04/2026, 14:57:21	97	-21.64933, -49.81317	—	<a href="#">Abrir</a>
24/04/2026, 14:57:26	97	-21.64933, -49.81317	—	<a href="#">Abrir</a>
24/04/2026, 14:57:50	85	-21.64521, -49.81913	—	<a href="#">Abrir</a>
24/04/2026, 14:58:20	59	-21.64197, -49.82381	—	<a href="#">Abrir</a>
24/04/2026, 14:58:50	47	-21.63981, -49.82693	—	<a href="#">Abrir</a>
24/04/2026, 14:59:00	47	-21.63981, -49.82693	—	<a href="#">Abrir</a>
24/04/2026, 14:59:21	48	-21.63759, -49.83016	—	<a href="#">Abrir</a>
24/04/2026, 14:59:50	65	-21.63504, -49.83385	—	<a href="#">Abrir</a>
24/04/2026, 15:00:20	79	-21.63178, -49.83860	—	<a href="#">Abrir</a>
24/04/2026, 15:00:51	66	-21.62844, -49.84343	—	<a href="#">Abrir</a>

Data/Hora	Vel. (km/h)	Lat/Lon	Endereço	Link
24/04/2026, 15:01:23	57	-21.62572, -49.84736	—	<a href="#">Abrir</a>
24/04/2026, 15:01:50	45	-21.62323, -49.85095	—	<a href="#">Abrir</a>
24/04/2026, 15:02:00	45	-21.62323, -49.85095	—	<a href="#">Abrir</a>
24/04/2026, 15:02:20	35	-21.62164, -49.85307	—	<a href="#">Abrir</a>
24/04/2026, 15:02:26	35	-21.62164, -49.85307	—	<a href="#">Abrir</a>
24/04/2026, 15:02:51	71	-21.61928, -49.85671	—	<a href="#">Abrir</a>
24/04/2026, 15:03:21	73	-21.61591, -49.86159	—	<a href="#">Abrir</a>
24/04/2026, 15:03:50	89	-21.61229, -49.86683	—	<a href="#">Abrir</a>
24/04/2026, 15:04:20	81	-21.60817, -49.87280	—	<a href="#">Abrir</a>
24/04/2026, 15:04:51	62	-21.60519, -49.87708	—	<a href="#">Abrir</a>
24/04/2026, 15:05:00	62	-21.60519, -49.87708	—	<a href="#">Abrir</a>
24/04/2026, 15:05:20	97	-21.60153, -49.88240	—	<a href="#">Abrir</a>
24/04/2026, 15:05:50	62	-21.59808, -49.88737	—	<a href="#">Abrir</a>

Data/Hora	Vel. (km/h)	Lat/Lon	Endereço	Link
24/04/2026, 15:06:20	74	-21.59516, -49.89160	—	Abrir
24/04/2026, 15:06:50	86	-21.59146, -49.89697	—	Abrir
24/04/2026, 15:07:20	85	-21.58762, -49.90255	—	Abrir
24/04/2026, 15:07:26	85	-21.58762, -49.90255	—	Abrir
24/04/2026, 15:07:51	81	-21.58344, -49.90859	—	Abrir
24/04/2026, 15:08:00	81	-21.58344, -49.90859	—	Abrir
24/04/2026, 15:08:20	62	-21.58054, -49.91279	—	Abrir
24/04/2026, 15:08:50	72	-21.57752, -49.91713	—	Abrir
24/04/2026, 15:09:20	86	-21.57391, -49.92236	—	Abrir
24/04/2026, 15:12:34	86	-21.57391, -49.92236	—	Abrir
24/04/2026, 15:12:35	81	-21.55016, -49.95672	—	Abrir
24/04/2026, 15:12:44	81	-21.55016, -49.95672	—	Abrir
24/04/2026, 15:13:04	77	-21.54499, -49.96419	—	Abrir

Data/Hora	Vel. (km/h)	Lat/Lon	Endereço	Link
24/04/2026, 15:13:11	77	-21.54499, -49.96419	—	<a href="#">Abrir</a>
24/04/2026, 15:13:34	72	-21.54181, -49.96878	—	<a href="#">Abrir</a>
24/04/2026, 15:14:04	84	-21.53826, -49.97391	—	<a href="#">Abrir</a>
24/04/2026, 15:14:34	93	-21.53424, -49.97972	—	<a href="#">Abrir</a>
24/04/2026, 15:15:04	85	-21.53050, -49.98512	—	<a href="#">Abrir</a>
24/04/2026, 15:15:35	86	-21.52640, -49.99105	—	<a href="#">Abrir</a>
24/04/2026, 15:15:44	86	-21.52640, -49.99105	—	<a href="#">Abrir</a>
24/04/2026, 15:16:04	67	-21.52313, -49.99587	—	<a href="#">Abrir</a>
24/04/2026, 15:16:34	82	-21.52020, -50.00064	—	<a href="#">Abrir</a>
24/04/2026, 15:16:56	92	-21.51745, -50.00522	—	<a href="#">Abrir</a>
24/04/2026, 15:17:04	88	-21.51653, -50.00692	—	<a href="#">Abrir</a>
24/04/2026, 15:17:34	49	-21.51410, -50.01148	—	<a href="#">Abrir</a>
24/04/2026, 15:18:04	62	-21.51205, -50.01529	—	<a href="#">Abrir</a>

Data/Hora	Vel. (km/h)	Lat/Lon	Endereço	Link
24/04/2026, 15:18:11	62	-21.51205, -50.01529	—	<a href="#">Abrir</a>
24/04/2026, 15:18:34	79	-21.50936, -50.02030	—	<a href="#">Abrir</a>
24/04/2026, 15:18:44	79	-21.50936, -50.02030	—	<a href="#">Abrir</a>
24/04/2026, 15:19:05	94	-21.50611, -50.02636	—	<a href="#">Abrir</a>
24/04/2026, 15:19:34	91	-21.50256, -50.03297	—	<a href="#">Abrir</a>
24/04/2026, 15:19:41	91	-21.50256, -50.03297	—	<a href="#">Abrir</a>
24/04/2026, 15:20:04	91	-21.49919, -50.03927	—	<a href="#">Abrir</a>
24/04/2026, 15:20:07	91	-21.49919, -50.03927	—	<a href="#">Abrir</a>
24/04/2026, 15:20:34	87	-21.49585, -50.04548	—	<a href="#">Abrir</a>
24/04/2026, 15:21:05	77	-21.49262, -50.05149	—	<a href="#">Abrir</a>
24/04/2026, 15:21:35	82	-21.48964, -50.05704	—	<a href="#">Abrir</a>
24/04/2026, 15:21:44	82	-21.48964, -50.05704	—	<a href="#">Abrir</a>
24/04/2026, 15:22:04	72	-21.48681, -50.06231	—	<a href="#">Abrir</a>

Data/Hora	Vel. (km/h)	Lat/Lon	Endereço	Link
24/04/2026, 15:22:34	87	-21.48374, -50.06802	—	<a href="#">Abrir</a>
24/04/2026, 15:23:04	60	-21.48092, -50.07328	—	<a href="#">Abrir</a>
24/04/2026, 15:23:11	60	-21.48092, -50.07328	—	<a href="#">Abrir</a>
24/04/2026, 15:23:34	64	-21.47863, -50.07755	—	<a href="#">Abrir</a>
24/04/2026, 15:24:04	77	-21.47599, -50.08258	—	<a href="#">Abrir</a>
24/04/2026, 15:24:34	84	-21.47313, -50.08820	—	<a href="#">Abrir</a>
24/04/2026, 15:24:44	84	-21.47313, -50.08820	—	<a href="#">Abrir</a>
24/04/2026, 15:25:04	71	-21.47000, -50.09403	—	<a href="#">Abrir</a>
24/04/2026, 15:25:35	37	-21.46780, -50.09812	—	<a href="#">Abrir</a>
24/04/2026, 15:26:05	64	-21.46599, -50.10149	—	<a href="#">Abrir</a>
24/04/2026, 15:26:35	76	-21.46327, -50.10656	—	<a href="#">Abrir</a>
24/04/2026, 15:27:04	81	-21.46030, -50.11223	—	<a href="#">Abrir</a>
24/04/2026, 15:27:34	91	-21.45709, -50.11812	—	<a href="#">Abrir</a>

Data/Hora	Vel. (km/h)	Lat/Lon	Endereço	Link
24/04/2026, 15:27:44	91	-21.45709, -50.11812	—	<a href="#">Abrir</a>
24/04/2026, 15:28:04	74	-21.45388, -50.12408	—	<a href="#">Abrir</a>
24/04/2026, 15:28:11	74	-21.45388, -50.12408	—	<a href="#">Abrir</a>
24/04/2026, 15:28:34	82	-21.45091, -50.12963	—	<a href="#">Abrir</a>
24/04/2026, 15:29:04	95	-21.44756, -50.13581	—	<a href="#">Abrir</a>
24/04/2026, 15:29:34	88	-21.44426, -50.14198	—	<a href="#">Abrir</a>
24/04/2026, 15:30:05	54	-21.44171, -50.14668	—	<a href="#">Abrir</a>
24/04/2026, 15:30:18	23	-21.44101, -50.14790	—	<a href="#">Abrir</a>
24/04/2026, 15:30:19	24	-21.44090, -50.14796	—	<a href="#">Abrir</a>
24/04/2026, 15:30:21	25	-21.44077, -50.14797	—	<a href="#">Abrir</a>
24/04/2026, 15:30:23	24	-21.44065, -50.14793	—	<a href="#">Abrir</a>
24/04/2026, 15:30:25	26	-21.44060, -50.14789	—	<a href="#">Abrir</a>
24/04/2026, 15:30:27	27	-21.44049, -50.14772	—	<a href="#">Abrir</a>

<b>Data/Hora</b>	<b>Vel. (km/h)</b>	<b>Lat/Lon</b>	<b>Endereço</b>	<b>Link</b>
24/04/2026, 15:30:30	32	-21.44045, -50.14748	—	<a href="#">Abrir</a>
24/04/2026, 15:30:34	37	-21.44043, -50.14711	—	<a href="#">Abrir</a>
24/04/2026, 15:30:44	27	-21.44040, -50.14621	—	<a href="#">Abrir</a>
24/04/2026, 15:30:45	27	-21.44040, -50.14621	—	<a href="#">Abrir</a>
24/04/2026, 15:30:46	24	-21.44046, -50.14601	—	<a href="#">Abrir</a>
24/04/2026, 15:30:48	26	-21.44055, -50.14592	—	<a href="#">Abrir</a>
24/04/2026, 15:30:50	26	-21.44068, -50.14588	—	<a href="#">Abrir</a>
24/04/2026, 15:30:52	28	-21.44074, -50.14587	—	<a href="#">Abrir</a>
24/04/2026, 15:30:54	29	-21.44094, -50.14595	—	<a href="#">Abrir</a>
24/04/2026, 15:31:04	39	-21.44149, -50.14668	—	<a href="#">Abrir</a>
24/04/2026, 15:31:07	37	-21.44166, -50.14693	—	<a href="#">Abrir</a>
24/04/2026, 15:31:34	39	-21.44317, -50.14909	—	<a href="#">Abrir</a>
24/04/2026, 15:32:05	59	-21.44535, -50.15223	—	<a href="#">Abrir</a>

Data/Hora	Vel. (km/h)	Lat/Lon	Endereço	Link
24/04/2026, 15:32:34	71	-21.44834, -50.15656	—	<a href="#">Abrir</a>
24/04/2026, 15:33:05	70	-21.45146, -50.16106	—	<a href="#">Abrir</a>
24/04/2026, 15:33:11	70	-21.45146, -50.16106	—	<a href="#">Abrir</a>
24/04/2026, 15:33:35	79	-21.45482, -50.16591	—	<a href="#">Abrir</a>
24/04/2026, 15:33:44	79	-21.45482, -50.16591	—	<a href="#">Abrir</a>
24/04/2026, 15:34:08	90	-21.45871, -50.17152	—	<a href="#">Abrir</a>
24/04/2026, 15:34:34	58	-21.46193, -50.17622	—	<a href="#">Abrir</a>
24/04/2026, 15:35:05	74	-21.46495, -50.18054	—	<a href="#">Abrir</a>
24/04/2026, 15:35:37	80	-21.46852, -50.18569	—	<a href="#">Abrir</a>
24/04/2026, 15:36:04	74	-21.47197, -50.19067	—	<a href="#">Abrir</a>
24/04/2026, 15:36:38	78	-21.47534, -50.19554	—	<a href="#">Abrir</a>
24/04/2026, 15:36:44	78	-21.47534, -50.19554	—	<a href="#">Abrir</a>
24/04/2026, 15:37:10	79	-21.47891, -50.20067	—	<a href="#">Abrir</a>

Data/Hora	Vel. (km/h)	Lat/Lon	Endereço	Link
24/04/2026, 15:37:35	72	-21.48237, -50.20565	—	<a href="#">Abrir</a>
24/04/2026, 15:37:52	76	-21.48404, -50.20869	—	<a href="#">Abrir</a>
24/04/2026, 15:38:04	67	-21.48480, -50.21088	—	<a href="#">Abrir</a>
24/04/2026, 15:38:11	67	-21.48480, -50.21088	—	<a href="#">Abrir</a>
24/04/2026, 15:38:34	49	-21.48638, -50.21538	—	<a href="#">Abrir</a>
24/04/2026, 15:39:04	59	-21.48785, -50.21955	—	<a href="#">Abrir</a>
24/04/2026, 15:39:35	58	-21.48948, -50.22413	—	<a href="#">Abrir</a>
24/04/2026, 15:39:44	58	-21.48948, -50.22413	—	<a href="#">Abrir</a>
24/04/2026, 15:40:05	78	-21.49119, -50.22888	—	<a href="#">Abrir</a>
24/04/2026, 15:40:35	80	-21.49348, -50.23549	—	<a href="#">Abrir</a>
24/04/2026, 15:41:05	84	-21.49549, -50.24118	—	<a href="#">Abrir</a>
24/04/2026, 15:41:35	72	-21.49766, -50.24731	—	<a href="#">Abrir</a>
24/04/2026, 15:43:41	72	-21.49766, -50.24731	—	<a href="#">Abrir</a>

Data/Hora	Vel. (km/h)	Lat/Lon	Endereço	Link
24/04/2026, 15:43:43	88	-21.50464, -50.26573	—	<a href="#">Abrir</a>
24/04/2026, 15:45:07	64	-21.50689, -50.27112	—	<a href="#">Abrir</a>
24/04/2026, 15:45:08	50	-21.51204, -50.28356	—	<a href="#">Abrir</a>
24/04/2026, 15:45:17	50	-21.51204, -50.28356	—	<a href="#">Abrir</a>
24/04/2026, 15:45:37	78	-21.51471, -50.28989	—	<a href="#">Abrir</a>
24/04/2026, 15:46:09	70	-21.51711, -50.29566	—	<a href="#">Abrir</a>
24/04/2026, 15:46:37	89	-21.51959, -50.30162	—	<a href="#">Abrir</a>
24/04/2026, 15:47:06	83	-21.52204, -50.30750	—	<a href="#">Abrir</a>
24/04/2026, 15:47:37	69	-21.52466, -50.31381	—	<a href="#">Abrir</a>
24/04/2026, 15:47:44	64	-21.52534, -50.31501	—	<a href="#">Abrir</a>
24/04/2026, 15:47:57	79	-21.52690, -50.31680	—	<a href="#">Abrir</a>
24/04/2026, 15:48:06	79	-21.52835, -50.31800	—	<a href="#">Abrir</a>
24/04/2026, 15:48:16	79	-21.52835, -50.31800	—	<a href="#">Abrir</a>

Data/Hora	Vel. (km/h)	Lat/Lon	Endereço	Link
24/04/2026, 15:48:37	81	-21.53326, -50.32214	—	<a href="#">Abrir</a>
24/04/2026, 15:49:07	88	-21.53854, -50.32657	—	<a href="#">Abrir</a>
24/04/2026, 15:49:37	81	-21.54330, -50.33057	—	<a href="#">Abrir</a>
24/04/2026, 15:50:23	83	-21.54851, -50.33496	—	<a href="#">Abrir</a>
24/04/2026, 15:50:43	52	-21.55243, -50.33829	—	<a href="#">Abrir</a>
24/04/2026, 15:51:07	73	-21.55594, -50.34131	—	<a href="#">Abrir</a>
24/04/2026, 15:51:12	72	-21.55665, -50.34220	—	<a href="#">Abrir</a>
24/04/2026, 15:51:16	72	-21.55665, -50.34220	—	<a href="#">Abrir</a>
24/04/2026, 15:51:22	73	-21.55748, -50.34393	—	<a href="#">Abrir</a>
24/04/2026, 15:53:13	73	-21.55748, -50.34393	—	<a href="#">Abrir</a>
24/04/2026, 15:53:14	67	-21.55953, -50.36268	—	<a href="#">Abrir</a>
24/04/2026, 15:53:24	67	-21.55953, -50.36268	—	<a href="#">Abrir</a>
24/04/2026, 15:53:44	82	-21.56096, -50.37359	—	<a href="#">Abrir</a>

Data/Hora	Vel. (km/h)	Lat/Lon	Endereço	Link
24/04/2026, 15:54:14	82	-21.56187, -50.38041	—	<a href="#">Abrir</a>
24/04/2026, 15:54:44	79	-21.56278, -50.38713	—	<a href="#">Abrir</a>
24/04/2026, 15:55:14	81	-21.56362, -50.39340	—	<a href="#">Abrir</a>
24/04/2026, 15:55:44	94	-21.56458, -50.40062	—	<a href="#">Abrir</a>
24/04/2026, 15:56:02	94	-21.56458, -50.40062	—	<a href="#">Abrir</a>
24/04/2026, 15:56:14	52	-21.56529, -50.40614	—	<a href="#">Abrir</a>
24/04/2026, 15:56:24	52	-21.56529, -50.40614	—	<a href="#">Abrir</a>
24/04/2026, 15:56:44	33	-21.56574, -50.40956	—	<a href="#">Abrir</a>
24/04/2026, 15:57:14	48	-21.56615, -50.41257	—	<a href="#">Abrir</a>
24/04/2026, 15:57:45	5	-21.56651, -50.41547	—	<a href="#">Abrir</a>
24/04/2026, 15:58:14	0	-21.56651, -50.41548	—	<a href="#">Abrir</a>
24/04/2026, 15:58:44	0	-21.56651, -50.41548	—	<a href="#">Abrir</a>
24/04/2026, 15:59:14	0	-21.56651, -50.41548	—	<a href="#">Abrir</a>

Data/Hora	Vel. (km/h)	Lat/Lon	Endereço	Link
24/04/2026, 15:59:24	0	-21.56651, -50.41548	—	<a href="#">Abrir</a>
24/04/2026, 15:59:44	0	-21.56651, -50.41548	—	<a href="#">Abrir</a>
24/04/2026, 16:00:14	0	-21.56651, -50.41548	—	<a href="#">Abrir</a>
24/04/2026, 16:00:44	5	-21.56651, -50.41551	—	<a href="#">Abrir</a>
24/04/2026, 16:01:00	5	-21.56651, -50.41551	—	<a href="#">Abrir</a>
24/04/2026, 16:01:14	36	-21.56676, -50.41720	—	<a href="#">Abrir</a>
24/04/2026, 16:01:44	66	-21.56735, -50.42144	—	<a href="#">Abrir</a>
24/04/2026, 16:02:14	81	-21.56816, -50.42747	—	<a href="#">Abrir</a>
24/04/2026, 16:02:24	81	-21.56816, -50.42747	—	<a href="#">Abrir</a>
24/04/2026, 16:02:44	71	-21.56892, -50.43314	—	<a href="#">Abrir</a>
24/04/2026, 16:03:14	72	-21.56980, -50.43924	—	<a href="#">Abrir</a>
24/04/2026, 16:03:33	74	-21.57103, -50.44265	—	<a href="#">Abrir</a>
24/04/2026, 16:03:44	60	-21.57207, -50.44436	—	<a href="#">Abrir</a>

Data/Hora	Vel. (km/h)	Lat/Lon	Endereço	Link
24/04/2026, 16:03:57	40	-21.57306, -50.44565	—	Abrir
24/04/2026, 16:04:14	54	-21.57451, -50.44700	—	Abrir
24/04/2026, 16:04:44	74	-21.57879, -50.45048	—	Abrir
24/04/2026, 16:05:14	73	-21.58324, -50.45414	—	Abrir
24/04/2026, 16:05:24	73	-21.58324, -50.45414	—	Abrir
24/04/2026, 16:05:44	71	-21.58743, -50.45759	—	Abrir
24/04/2026, 16:06:02	71	-21.58743, -50.45759	—	Abrir
24/04/2026, 16:06:14	73	-21.59187, -50.46124	—	Abrir
24/04/2026, 16:06:44	75	-21.59644, -50.46485	—	Abrir
24/04/2026, 16:07:14	78	-21.60131, -50.46841	—	Abrir
24/04/2026, 16:07:44	82	-21.60622, -50.47201	—	Abrir
24/04/2026, 16:08:16	81	-21.61156, -50.47592	—	Abrir
24/04/2026, 16:08:24	81	-21.61156, -50.47592	—	Abrir

Data/Hora	Vel. (km/h)	Lat/Lon	Endereço	Link
24/04/2026, 16:08:44	75	-21.61620, -50.47933	—	<a href="#">Abrir</a>
24/04/2026, 16:09:14	76	-21.62142, -50.48316	—	<a href="#">Abrir</a>
24/04/2026, 16:09:44	71	-21.62559, -50.48622	—	<a href="#">Abrir</a>
24/04/2026, 16:10:14	78	-21.63032, -50.48970	—	<a href="#">Abrir</a>
24/04/2026, 16:10:44	69	-21.63472, -50.49292	—	<a href="#">Abrir</a>
24/04/2026, 16:11:00	69	-21.63472, -50.49292	—	<a href="#">Abrir</a>
24/04/2026, 16:11:14	62	-21.63863, -50.49580	—	<a href="#">Abrir</a>
24/04/2026, 16:11:24	62	-21.63863, -50.49580	—	<a href="#">Abrir</a>
24/04/2026, 16:11:44	54	-21.64191, -50.49940	—	<a href="#">Abrir</a>
24/04/2026, 16:11:51	58	-21.64242, -50.50028	—	<a href="#">Abrir</a>
24/04/2026, 16:12:14	69	-21.64392, -50.50400	—	<a href="#">Abrir</a>
24/04/2026, 16:12:44	69	-21.64588, -50.50918	—	<a href="#">Abrir</a>
24/04/2026, 16:13:14	83	-21.64800, -50.51474	—	<a href="#">Abrir</a>

Data/Hora	Vel. (km/h)	Lat/Lon	Endereço	Link
24/04/2026, 16:13:44	86	-21.65045, -50.52124	—	Abrir
24/04/2026, 16:14:14	73	-21.65274, -50.52725	—	Abrir
24/04/2026, 16:14:24	73	-21.65274, -50.52725	—	Abrir
24/04/2026, 16:14:44	75	-21.65493, -50.53305	—	Abrir
24/04/2026, 16:15:14	76	-21.65703, -50.53858	—	Abrir
24/04/2026, 16:15:44	81	-21.65926, -50.54446	—	Abrir
24/04/2026, 16:16:00	81	-21.65926, -50.54446	—	Abrir
24/04/2026, 16:16:14	67	-21.66165, -50.55076	—	Abrir
24/04/2026, 16:16:44	60	-21.66326, -50.55499	—	Abrir
24/04/2026, 16:17:14	77	-21.66531, -50.56039	—	Abrir
24/04/2026, 16:17:24	77	-21.66531, -50.56039	—	Abrir
24/04/2026, 16:17:44	71	-21.66741, -50.56594	—	Abrir
24/04/2026, 16:18:14	77	-21.66958, -50.57167	—	Abrir

Data/Hora	Vel. (km/h)	Lat/Lon	Endereço	Link
24/04/2026, 16:18:44	77	-21.67169, -50.57723	—	<a href="#">Abrir</a>
24/04/2026, 16:19:14	76	-21.67365, -50.58240	—	<a href="#">Abrir</a>
24/04/2026, 16:20:02	85	-21.67603, -50.58869	—	<a href="#">Abrir</a>
24/04/2026, 16:20:14	75	-21.67849, -50.59518	—	<a href="#">Abrir</a>
24/04/2026, 16:20:24	75	-21.67849, -50.59518	—	<a href="#">Abrir</a>
24/04/2026, 16:20:44	59	-21.68039, -50.60020	—	<a href="#">Abrir</a>
24/04/2026, 16:21:00	59	-21.68039, -50.60020	—	<a href="#">Abrir</a>
24/04/2026, 16:21:15	67	-21.68207, -50.60463	—	<a href="#">Abrir</a>
24/04/2026, 16:21:44	89	-21.68441, -50.61082	—	<a href="#">Abrir</a>
24/04/2026, 16:22:14	69	-21.68671, -50.61698	—	<a href="#">Abrir</a>
24/04/2026, 16:22:44	37	-21.68806, -50.62056	—	<a href="#">Abrir</a>
24/04/2026, 16:23:14	57	-21.68940, -50.62402	—	<a href="#">Abrir</a>
24/04/2026, 16:23:25	57	-21.68940, -50.62402	—	<a href="#">Abrir</a>

Data/Hora	Vel. (km/h)	Lat/Lon	Endereço	Link
24/04/2026, 16:23:44	74	-21.69133, -50.62909	—	<a href="#">Abrir</a>
24/04/2026, 16:24:14	67	-21.69348, -50.63478	—	<a href="#">Abrir</a>
24/04/2026, 16:24:44	66	-21.69530, -50.63960	—	<a href="#">Abrir</a>
24/04/2026, 16:25:15	77	-21.69733, -50.64496	—	<a href="#">Abrir</a>
24/04/2026, 16:25:44	92	-21.69980, -50.65148	—	<a href="#">Abrir</a>
24/04/2026, 16:26:00	92	-21.69980, -50.65148	—	<a href="#">Abrir</a>
24/04/2026, 16:26:14	74	-21.70205, -50.65791	—	<a href="#">Abrir</a>
24/04/2026, 16:26:24	74	-21.70205, -50.65791	—	<a href="#">Abrir</a>
24/04/2026, 16:26:25	71	-21.70262, -50.65994	—	<a href="#">Abrir</a>
24/04/2026, 16:26:44	72	-21.70351, -50.66355	—	<a href="#">Abrir</a>
24/04/2026, 16:27:14	72	-21.70451, -50.66936	—	<a href="#">Abrir</a>
24/04/2026, 16:27:44	82	-21.70530, -50.67528	—	<a href="#">Abrir</a>
24/04/2026, 16:28:14	80	-21.70617, -50.68183	—	<a href="#">Abrir</a>

<b>Data/Hora</b>	<b>Vel. (km/h)</b>	<b>Lat/Lon</b>	<b>Endereço</b>	<b>Link</b>
24/04/2026, 16:28:43	60	-21.70691, -50.68764	—	<a href="#">Abrir</a>
24/04/2026, 16:29:14	67	-21.70762, -50.69283	—	<a href="#">Abrir</a>
24/04/2026, 16:29:24	67	-21.70762, -50.69283	—	<a href="#">Abrir</a>
24/04/2026, 16:29:44	65	-21.70836, -50.69840	—	<a href="#">Abrir</a>
24/04/2026, 16:30:16	68	-21.70908, -50.70386	—	<a href="#">Abrir</a>
24/04/2026, 16:30:44	64	-21.70975, -50.70880	—	<a href="#">Abrir</a>
24/04/2026, 16:31:00	64	-21.70975, -50.70880	—	<a href="#">Abrir</a>
24/04/2026, 16:31:14	70	-21.71049, -50.71438	—	<a href="#">Abrir</a>
24/04/2026, 16:31:44	61	-21.71111, -50.71911	—	<a href="#">Abrir</a>
24/04/2026, 16:32:14	71	-21.71183, -50.72464	—	<a href="#">Abrir</a>
24/04/2026, 16:32:24	71	-21.71183, -50.72464	—	<a href="#">Abrir</a>
24/04/2026, 16:32:44	63	-21.71301, -50.72981	—	<a href="#">Abrir</a>
24/04/2026, 16:33:14	62	-21.71488, -50.73457	—	<a href="#">Abrir</a>

<b>Data/Hora</b>	<b>Vel. (km/h)</b>	<b>Lat/Lon</b>	<b>Endereço</b>	<b>Link</b>
24/04/2026, 16:33:22	64	-21.71546, -50.73579	—	<a href="#">Abrir</a>
24/04/2026, 16:33:44	72	-21.71753, -50.73938	—	<a href="#">Abrir</a>
24/04/2026, 16:34:10	74	-21.72052, -50.74337	—	<a href="#">Abrir</a>
24/04/2026, 16:34:13	69	-21.72102, -50.74394	—	<a href="#">Abrir</a>
24/04/2026, 16:34:44	74	-21.72476, -50.74753	—	<a href="#">Abrir</a>
24/04/2026, 16:35:03	65	-21.72749, -50.74958	—	<a href="#">Abrir</a>
24/04/2026, 16:35:14	77	-21.72918, -50.75064	—	<a href="#">Abrir</a>
24/04/2026, 16:35:24	77	-21.72918, -50.75064	—	<a href="#">Abrir</a>
24/04/2026, 16:35:44	65	-21.73409, -50.75328	—	<a href="#">Abrir</a>
24/04/2026, 16:36:00	65	-21.73409, -50.75328	—	<a href="#">Abrir</a>
24/04/2026, 16:36:14	69	-21.73914, -50.75593	—	<a href="#">Abrir</a>
24/04/2026, 16:36:44	77	-21.74390, -50.75844	—	<a href="#">Abrir</a>
24/04/2026, 16:37:14	64	-21.74906, -50.76116	—	<a href="#">Abrir</a>

Data/Hora	Vel. (km/h)	Lat/Lon	Endereço	Link
24/04/2026, 16:37:44	87	-21.75396, -50.76374	—	<a href="#">Abrir</a>
24/04/2026, 16:38:14	75	-21.75957, -50.76669	—	<a href="#">Abrir</a>
24/04/2026, 16:38:24	75	-21.75957, -50.76669	—	<a href="#">Abrir</a>
24/04/2026, 16:38:44	75	-21.76489, -50.76950	—	<a href="#">Abrir</a>
24/04/2026, 16:39:14	72	-21.77036, -50.77239	—	<a href="#">Abrir</a>
24/04/2026, 16:39:44	76	-21.77548, -50.77508	—	<a href="#">Abrir</a>
24/04/2026, 16:40:14	41	-21.77934, -50.77714	—	<a href="#">Abrir</a>
24/04/2026, 16:40:44	56	-21.78275, -50.77892	—	<a href="#">Abrir</a>
24/04/2026, 16:41:00	56	-21.78275, -50.77892	—	<a href="#">Abrir</a>
24/04/2026, 16:41:14	42	-21.78625, -50.78076	—	<a href="#">Abrir</a>
24/04/2026, 16:41:24	42	-21.78625, -50.78076	—	<a href="#">Abrir</a>
24/04/2026, 16:41:44	42	-21.78876, -50.78209	—	<a href="#">Abrir</a>
24/04/2026, 16:42:14	54	-21.79207, -50.78404	—	<a href="#">Abrir</a>

<b>Data/Hora</b>	<b>Vel. (km/h)</b>	<b>Lat/Lon</b>	<b>Endereço</b>	<b>Link</b>
24/04/2026, 16:42:28	46	-21.79349, -50.78531	—	<a href="#">Abrir</a>
24/04/2026, 16:42:33	46	-21.79383, -50.78581	—	<a href="#">Abrir</a>
24/04/2026, 16:42:44	53	-21.79420, -50.78708	—	<a href="#">Abrir</a>
24/04/2026, 16:42:53	48	-21.79450, -50.78843	—	<a href="#">Abrir</a>
24/04/2026, 16:42:59	36	-21.79455, -50.78910	—	<a href="#">Abrir</a>
24/04/2026, 16:43:07	36	-21.79436, -50.78984	—	<a href="#">Abrir</a>
24/04/2026, 16:43:13	30	-21.79415, -50.79040	—	<a href="#">Abrir</a>
24/04/2026, 16:43:44	32	-21.79337, -50.79264	—	<a href="#">Abrir</a>
24/04/2026, 16:44:14	40	-21.79215, -50.79586	—	<a href="#">Abrir</a>
24/04/2026, 16:44:18	38	-21.79196, -50.79623	—	<a href="#">Abrir</a>
24/04/2026, 16:44:23	38	-21.79196, -50.79623	—	<a href="#">Abrir</a>
24/04/2026, 16:44:26	34	-21.79163, -50.79659	—	<a href="#">Abrir</a>
24/04/2026, 16:44:44	44	-21.79111, -50.79872	—	<a href="#">Abrir</a>

Data/Hora	Vel. (km/h)	Lat/Lon	Endereço	Link
24/04/2026, 16:45:14	63	-21.78966, -50.80278	—	<a href="#">Abrir</a>
24/04/2026, 16:45:44	81	-21.78754, -50.80869	—	<a href="#">Abrir</a>
24/04/2026, 16:46:00	81	-21.78754, -50.80869	—	<a href="#">Abrir</a>
24/04/2026, 16:46:15	74	-21.78567, -50.81383	—	<a href="#">Abrir</a>
24/04/2026, 16:46:44	78	-21.78322, -50.82055	—	<a href="#">Abrir</a>
24/04/2026, 16:47:14	81	-21.78151, -50.82612	—	<a href="#">Abrir</a>
24/04/2026, 16:47:25	81	-21.78151, -50.82612	—	<a href="#">Abrir</a>
24/04/2026, 16:47:44	73	-21.77992, -50.83207	—	<a href="#">Abrir</a>
24/04/2026, 16:48:14	80	-21.77839, -50.83783	—	<a href="#">Abrir</a>
24/04/2026, 16:48:44	75	-21.77671, -50.84412	—	<a href="#">Abrir</a>
24/04/2026, 16:49:14	77	-21.77521, -50.84980	—	<a href="#">Abrir</a>
24/04/2026, 16:50:00	85	-21.77354, -50.85611	—	<a href="#">Abrir</a>
24/04/2026, 16:50:18	53	-21.77202, -50.86167	—	<a href="#">Abrir</a>

<b>Data/Hora</b>	<b>Vel. (km/h)</b>	<b>Lat/Lon</b>	<b>Endereço</b>	<b>Link</b>
24/04/2026, 16:50:29	53	-21.77202, -50.86167	—	<a href="#">Abrir</a>
24/04/2026, 16:50:44	34	-21.77118, -50.86486	—	<a href="#">Abrir</a>
24/04/2026, 16:51:01	34	-21.77118, -50.86486	—	<a href="#">Abrir</a>
24/04/2026, 16:51:14	44	-21.77040, -50.86785	—	<a href="#">Abrir</a>
24/04/2026, 16:51:44	59	-21.76932, -50.87197	—	<a href="#">Abrir</a>
24/04/2026, 16:52:14	67	-21.76810, -50.87658	—	<a href="#">Abrir</a>
24/04/2026, 16:52:44	78	-21.76690, -50.88256	—	<a href="#">Abrir</a>
24/04/2026, 16:53:13	50	-21.76631, -50.88794	—	<a href="#">Abrir</a>
24/04/2026, 16:53:24	49	-21.76630, -50.88807	—	<a href="#">Abrir</a>
24/04/2026, 16:53:44	79	-21.76580, -50.89290	—	<a href="#">Abrir</a>
24/04/2026, 16:54:14	49	-21.76531, -50.89747	—	<a href="#">Abrir</a>
24/04/2026, 16:54:44	62	-21.76483, -50.90196	—	<a href="#">Abrir</a>
24/04/2026, 16:55:14	50	-21.76427, -50.90720	—	<a href="#">Abrir</a>

Data/Hora	Vel. (km/h)	Lat/Lon	Endereço	Link
24/04/2026, 16:55:45	47	-21.76386, -50.91101	—	<a href="#">Abrir</a>
24/04/2026, 16:56:00	47	-21.76386, -50.91101	—	<a href="#">Abrir</a>
24/04/2026, 16:56:14	73	-21.76336, -50.91576	—	<a href="#">Abrir</a>
24/04/2026, 16:56:24	73	-21.76336, -50.91576	—	<a href="#">Abrir</a>
24/04/2026, 16:56:44	56	-21.76282, -50.92093	—	<a href="#">Abrir</a>
24/04/2026, 16:57:14	82	-21.76223, -50.92656	—	<a href="#">Abrir</a>
24/04/2026, 16:57:44	83	-21.76152, -50.93316	—	<a href="#">Abrir</a>
24/04/2026, 16:58:14	81	-21.76079, -50.94008	—	<a href="#">Abrir</a>
24/04/2026, 16:58:39	62	-21.76006, -50.94436	—	<a href="#">Abrir</a>
24/04/2026, 16:58:43	64	-21.75972, -50.94530	—	<a href="#">Abrir</a>
24/04/2026, 16:58:55	71	-21.75882, -50.94705	—	<a href="#">Abrir</a>
24/04/2026, 16:59:14	72	-21.75672, -50.95007	—	<a href="#">Abrir</a>
24/04/2026, 16:59:24	72	-21.75672, -50.95007	—	<a href="#">Abrir</a>

Data/Hora	Vel. (km/h)	Lat/Lon	Endereço	Link
24/04/2026, 16:59:44	61	-21.75348, -50.95463	—	<a href="#">Abrir</a>
24/04/2026, 17:00:14	40	-21.75129, -50.95771	—	<a href="#">Abrir</a>
24/04/2026, 17:00:44	52	-21.74942, -50.96034	—	<a href="#">Abrir</a>
24/04/2026, 17:01:00	52	-21.74942, -50.96034	—	<a href="#">Abrir</a>
24/04/2026, 17:01:14	92	-21.74599, -50.96517	—	<a href="#">Abrir</a>
24/04/2026, 17:01:44	54	-21.74252, -50.97000	—	<a href="#">Abrir</a>
24/04/2026, 17:02:14	68	-21.73982, -50.97386	—	<a href="#">Abrir</a>
24/04/2026, 17:02:24	68	-21.73982, -50.97386	—	<a href="#">Abrir</a>
24/04/2026, 17:02:44	73	-21.73648, -50.97858	—	<a href="#">Abrir</a>
24/04/2026, 17:03:08	33	-21.73437, -50.98116	—	<a href="#">Abrir</a>
24/04/2026, 17:03:13	20	-21.73406, -50.98143	—	<a href="#">Abrir</a>
24/04/2026, 17:03:44	0	-21.73379, -50.98172	—	<a href="#">Abrir</a>
24/04/2026, 17:04:14	0	-21.73379, -50.98172	—	<a href="#">Abrir</a>

<b>Data/Hora</b>	<b>Vel. (km/h)</b>	<b>Lat/Lon</b>	<b>Endereço</b>	<b>Link</b>
24/04/2026, 17:04:44	0	-21.73379, -50.98172	—	<a href="#">Abrir</a>
24/04/2026, 17:05:14	0	-21.73379, -50.98172	—	<a href="#">Abrir</a>
24/04/2026, 17:05:24	0	-21.73379, -50.98172	—	<a href="#">Abrir</a>
24/04/2026, 17:05:44	0	-21.73379, -50.98172	—	<a href="#">Abrir</a>
24/04/2026, 17:06:00	0	-21.73379, -50.98172	—	<a href="#">Abrir</a>
24/04/2026, 17:06:14	0	-21.73379, -50.98172	—	<a href="#">Abrir</a>
24/04/2026, 17:06:28	0	-21.73379, -50.98172	—	<a href="#">Abrir</a>
24/04/2026, 17:07:17	40	-21.73277, -50.98347	—	<a href="#">Abrir</a>
24/04/2026, 17:07:47	60	-21.73058, -50.98685	—	<a href="#">Abrir</a>
24/04/2026, 17:08:17	72	-21.72758, -50.99108	—	<a href="#">Abrir</a>
24/04/2026, 17:08:24	72	-21.72758, -50.99108	—	<a href="#">Abrir</a>
24/04/2026, 17:08:47	76	-21.72420, -50.99584	—	<a href="#">Abrir</a>
24/04/2026, 17:09:17	72	-21.72072, -51.00074	—	<a href="#">Abrir</a>

Data/Hora	Vel. (km/h)	Lat/Lon	Endereço	Link
24/04/2026, 17:09:47	69	-21.71752, -51.00521	—	Abrir
24/04/2026, 17:10:17	66	-21.71439, -51.00962	—	Abrir
24/04/2026, 17:10:47	81	-21.71096, -51.01444	—	Abrir
24/04/2026, 17:11:00	81	-21.71096, -51.01444	—	Abrir
24/04/2026, 17:11:17	69	-21.70758, -51.01920	—	Abrir
24/04/2026, 17:11:24	69	-21.70758, -51.01920	—	Abrir
24/04/2026, 17:11:47	77	-21.70405, -51.02414	—	Abrir
24/04/2026, 17:12:17	83	-21.70050, -51.02914	—	Abrir
24/04/2026, 17:12:47	62	-21.69750, -51.03330	—	Abrir
24/04/2026, 17:13:17	65	-21.69421, -51.03794	—	Abrir
24/04/2026, 17:13:47	64	-21.69121, -51.04220	—	Abrir
24/04/2026, 17:14:17	46	-21.68857, -51.04589	—	Abrir
24/04/2026, 17:14:24	46	-21.68857, -51.04589	—	Abrir

<b>Data/Hora</b>	<b>Vel. (km/h)</b>	<b>Lat/Lon</b>	<b>Endereço</b>	<b>Link</b>
24/04/2026, 17:14:47	64	-21.68610, -51.04939	—	<a href="#">Abrir</a>
24/04/2026, 17:15:17	65	-21.68258, -51.05426	—	<a href="#">Abrir</a>
24/04/2026, 17:15:47	57	-21.68007, -51.05779	—	<a href="#">Abrir</a>
24/04/2026, 17:16:00	57	-21.68007, -51.05779	—	<a href="#">Abrir</a>
24/04/2026, 17:16:17	62	-21.67729, -51.06172	—	<a href="#">Abrir</a>
24/04/2026, 17:16:47	69	-21.67406, -51.06627	—	<a href="#">Abrir</a>
24/04/2026, 17:17:17	72	-21.67085, -51.07078	—	<a href="#">Abrir</a>
24/04/2026, 17:17:24	72	-21.67085, -51.07078	—	<a href="#">Abrir</a>
24/04/2026, 17:17:47	47	-21.66799, -51.07480	—	<a href="#">Abrir</a>
24/04/2026, 17:18:17	60	-21.66552, -51.07826	—	<a href="#">Abrir</a>
24/04/2026, 17:18:34	61	-21.66377, -51.08045	—	<a href="#">Abrir</a>
24/04/2026, 17:18:43	64	-21.66257, -51.08124	—	<a href="#">Abrir</a>
24/04/2026, 17:18:46	67	-21.66196, -51.08151	—	<a href="#">Abrir</a>

Data/Hora	Vel. (km/h)	Lat/Lon	Endereço	Link
24/04/2026, 17:19:17	60	-21.65750, -51.08312	—	<a href="#">Abrir</a>
24/04/2026, 17:19:47	70	-21.65261, -51.08489	—	<a href="#">Abrir</a>
24/04/2026, 17:20:02	52	-21.65050, -51.08595	—	<a href="#">Abrir</a>
24/04/2026, 17:20:10	46	-21.64983, -51.08673	—	<a href="#">Abrir</a>
24/04/2026, 17:20:17	41	-21.64943, -51.08745	—	<a href="#">Abrir</a>
24/04/2026, 17:20:22	42	-21.64910, -51.08789	—	<a href="#">Abrir</a>
24/04/2026, 17:20:24	42	-21.64910, -51.08789	—	<a href="#">Abrir</a>
24/04/2026, 17:20:28	40	-21.64868, -51.08837	—	<a href="#">Abrir</a>
24/04/2026, 17:20:32	42	-21.64852, -51.08878	—	<a href="#">Abrir</a>
24/04/2026, 17:20:41	47	-21.64823, -51.08979	—	<a href="#">Abrir</a>
24/04/2026, 17:20:46	53	-21.64785, -51.09051	—	<a href="#">Abrir</a>
24/04/2026, 17:21:00	53	-21.64785, -51.09051	—	<a href="#">Abrir</a>
24/04/2026, 17:21:17	85	-21.64540, -51.09504	—	<a href="#">Abrir</a>

Data/Hora	Vel. (km/h)	Lat/Lon	Endereço	Link
24/04/2026, 17:21:47	63	-21.64229, -51.09962	—	<a href="#">Abrir</a>
24/04/2026, 17:22:01	73	-21.64117, -51.10201	—	<a href="#">Abrir</a>
24/04/2026, 17:22:17	82	-21.64063, -51.10539	—	<a href="#">Abrir</a>
24/04/2026, 17:22:47	72	-21.63968, -51.11148	—	<a href="#">Abrir</a>
24/04/2026, 17:23:17	89	-21.63744, -51.11722	—	<a href="#">Abrir</a>
24/04/2026, 17:23:24	89	-21.63744, -51.11722	—	<a href="#">Abrir</a>
24/04/2026, 17:23:43	78	-21.63529, -51.12236	—	<a href="#">Abrir</a>
24/04/2026, 17:23:47	81	-21.63482, -51.12305	—	<a href="#">Abrir</a>
24/04/2026, 17:24:17	77	-21.63124, -51.12792	—	<a href="#">Abrir</a>
24/04/2026, 17:24:47	60	-21.62761, -51.13287	—	<a href="#">Abrir</a>
24/04/2026, 17:25:17	88	-21.62430, -51.13737	—	<a href="#">Abrir</a>
24/04/2026, 17:25:47	84	-21.62023, -51.14290	—	<a href="#">Abrir</a>
24/04/2026, 17:26:00	84	-21.62023, -51.14290	—	<a href="#">Abrir</a>

Data/Hora	Vel. (km/h)	Lat/Lon	Endereço	Link
24/04/2026, 17:26:17	45	-21.61727, -51.14688	—	<a href="#">Abrir</a>
24/04/2026, 17:26:24	45	-21.61727, -51.14688	—	<a href="#">Abrir</a>
24/04/2026, 17:26:47	51	-21.61547, -51.14929	—	<a href="#">Abrir</a>
24/04/2026, 17:27:18	55	-21.61287, -51.15280	—	<a href="#">Abrir</a>
24/04/2026, 17:27:41	68	-21.61026, -51.15616	—	<a href="#">Abrir</a>
24/04/2026, 17:27:47	68	-21.60947, -51.15686	—	<a href="#">Abrir</a>
24/04/2026, 17:28:17	82	-21.60477, -51.16080	—	<a href="#">Abrir</a>
24/04/2026, 17:28:47	71	-21.60031, -51.16459	—	<a href="#">Abrir</a>
24/04/2026, 17:29:17	83	-21.59677, -51.16975	—	<a href="#">Abrir</a>
24/04/2026, 17:29:24	83	-21.59677, -51.16975	—	<a href="#">Abrir</a>
24/04/2026, 17:29:47	48	-21.59390, -51.17400	—	<a href="#">Abrir</a>
24/04/2026, 17:30:04	55	-21.59225, -51.17546	—	<a href="#">Abrir</a>
24/04/2026, 17:30:17	62	-21.59050, -51.17634	—	<a href="#">Abrir</a>

<b>Data/Hora</b>	<b>Vel. (km/h)</b>	<b>Lat/Lon</b>	<b>Endereço</b>	<b>Link</b>
24/04/2026, 17:30:38	70	-21.58742, -51.17818	—	<a href="#">Abrir</a>
24/04/2026, 17:30:47	77	-21.58630, -51.17949	—	<a href="#">Abrir</a>
24/04/2026, 17:31:00	77	-21.58630, -51.17949	—	<a href="#">Abrir</a>
24/04/2026, 17:31:17	71	-21.58223, -51.18432	—	<a href="#">Abrir</a>
24/04/2026, 17:31:47	73	-21.57874, -51.18864	—	<a href="#">Abrir</a>
24/04/2026, 17:32:17	70	-21.57530, -51.19393	—	<a href="#">Abrir</a>
24/04/2026, 17:32:24	70	-21.57530, -51.19393	—	<a href="#">Abrir</a>
24/04/2026, 17:32:47	57	-21.57280, -51.19840	—	<a href="#">Abrir</a>
24/04/2026, 17:33:17	57	-21.57048, -51.20280	—	<a href="#">Abrir</a>
24/04/2026, 17:33:47	50	-21.56854, -51.20610	—	<a href="#">Abrir</a>
24/04/2026, 17:33:51	52	-21.56836, -51.20662	—	<a href="#">Abrir</a>
24/04/2026, 17:34:36	71	-21.56638, -51.21050	—	<a href="#">Abrir</a>
24/04/2026, 17:34:47	67	-21.56555, -51.21649	—	<a href="#">Abrir</a>

Data/Hora	Vel. (km/h)	Lat/Lon	Endereço	Link
24/04/2026, 17:35:17	59	-21.56528, -51.22096	—	<a href="#">Abrir</a>
24/04/2026, 17:35:24	59	-21.56528, -51.22096	—	<a href="#">Abrir</a>
24/04/2026, 17:35:47	79	-21.56383, -51.22625	—	<a href="#">Abrir</a>
24/04/2026, 17:36:00	79	-21.56383, -51.22625	—	<a href="#">Abrir</a>
24/04/2026, 17:36:17	78	-21.56150, -51.23213	—	<a href="#">Abrir</a>
24/04/2026, 17:36:49	63	-21.55921, -51.23786	—	<a href="#">Abrir</a>
24/04/2026, 17:37:17	67	-21.55804, -51.24240	—	<a href="#">Abrir</a>
24/04/2026, 17:37:47	85	-21.55728, -51.24882	—	<a href="#">Abrir</a>
24/04/2026, 17:38:17	64	-21.55664, -51.25451	—	<a href="#">Abrir</a>
24/04/2026, 17:38:24	64	-21.55664, -51.25451	—	<a href="#">Abrir</a>
24/04/2026, 17:38:47	65	-21.55602, -51.25990	—	<a href="#">Abrir</a>
24/04/2026, 17:39:17	78	-21.55534, -51.26567	—	<a href="#">Abrir</a>
24/04/2026, 17:39:47	49	-21.55457, -51.27077	—	<a href="#">Abrir</a>

Data/Hora	Vel. (km/h)	Lat/Lon	Endereço	Link
24/04/2026, 17:39:55	42	-21.55445, -51.27176	—	Abrir
24/04/2026, 17:40:17	35	-21.55435, -51.27375	—	Abrir
24/04/2026, 17:40:47	72	-21.55415, -51.27801	—	Abrir
24/04/2026, 17:41:00	72	-21.55415, -51.27801	—	Abrir
24/04/2026, 17:41:17	64	-21.55389, -51.28386	—	Abrir
24/04/2026, 17:41:24	64	-21.55389, -51.28386	—	Abrir
24/04/2026, 17:41:43	67	-21.55352, -51.28858	—	Abrir
24/04/2026, 17:41:47	69	-21.55334, -51.28928	—	Abrir
24/04/2026, 17:42:17	81	-21.55133, -51.29518	—	Abrir
24/04/2026, 17:42:47	77	-21.54919, -51.30137	—	Abrir
24/04/2026, 17:43:17	63	-21.54733, -51.30666	—	Abrir
24/04/2026, 17:43:47	30	-21.54605, -51.31034	—	Abrir
24/04/2026, 17:44:17	0	-21.54578, -51.31103	Rodovia Comandante João Ribeiro de Barros, Pacaembu, São Paulo	Abrir

Data/Hora	Vel. (km/h)	Lat/Lon	Endereço	Link
24/04/2026, 17:44:24	0	-21.54578, -51.31103	Rodovia Comandante João Ribeiro de Barros, Pacaembu, São Paulo	Abrir
24/04/2026, 17:44:47	0	-21.54578, -51.31103	Rodovia Comandante João Ribeiro de Barros, Pacaembu, São Paulo	Abrir
24/04/2026, 17:45:17	0	-21.54578, -51.31103	Rodovia Comandante João Ribeiro de Barros, Pacaembu, São Paulo	Abrir
24/04/2026, 17:45:47	0	-21.54578, -51.31103	Rodovia Comandante João Ribeiro de Barros, Pacaembu, São Paulo	Abrir
24/04/2026, 17:46:00	0	-21.54578, -51.31103	Rodovia Comandante João Ribeiro de Barros, Pacaembu, São Paulo	Abrir
24/04/2026, 17:46:17	0	-21.54578, -51.31103	Rodovia Comandante João Ribeiro de Barros, Pacaembu, São Paulo	Abrir
24/04/2026, 17:46:47	0	-21.54578, -51.31103	Rodovia Comandante João Ribeiro de Barros, Pacaembu, São Paulo	Abrir

## Ⓜ Paradas

#	Início	Fim	Duração	Endereço	Maps
Nenhuma parada registrada.					

Paradas são detectadas quando o veículo fica parado por um tempo mínimo.

## Viagem #11

24/04/2026, 17:49:04 → 24/04/2026, 22:07:04

Distância: 10.07 km

Duração: 4h 18m

Movendo: 15m 13s

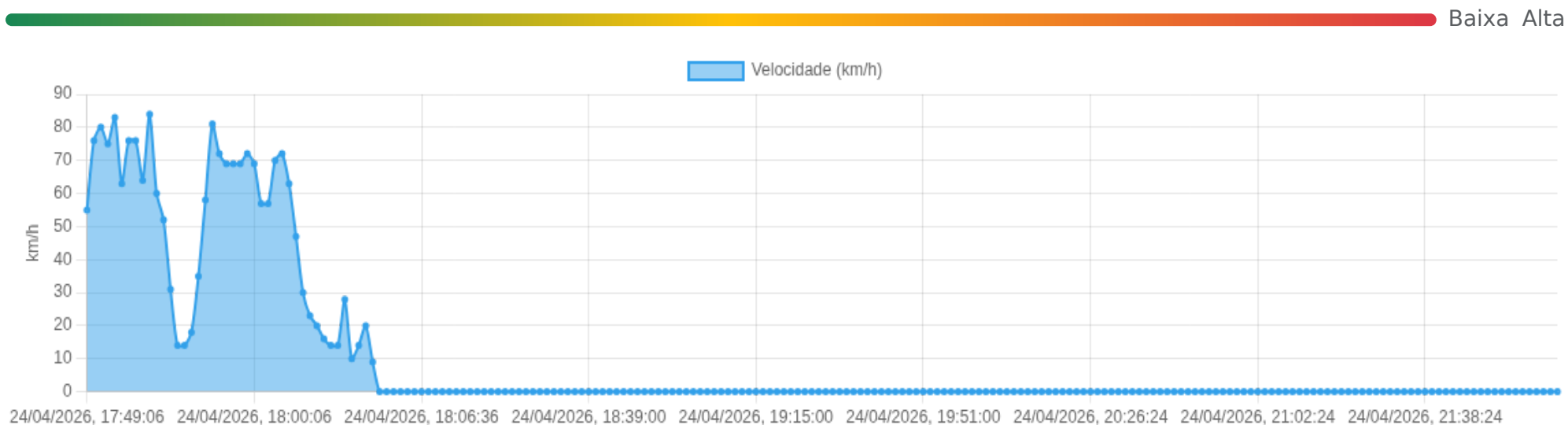
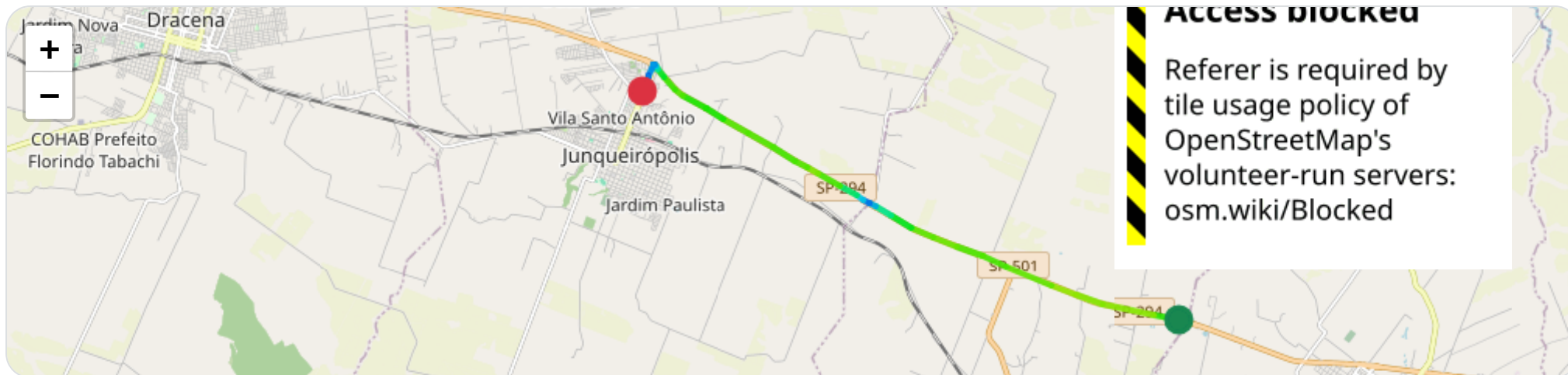
Parado: 4h 1m

Vel. Máx: 84 km/h

**Início:** 24/04/2026, 17:49:04 **Fim:** 24/04/2026, 22:07:04 **Duração:** 4h 18m **Distância:** 10.07 km **Vel. Máx:** 84 km/h

► **Partida:** Rodovia Comandante João Ribeiro de Barros, São Paulo

■ **Chegada:** Rua Piauí, Vila Santo Antônio, Junqueirópolis, São Paulo



☰ **Posições**

Tabela completa da viagem.

Data/Hora	Vel. (km/h)	Lat/Lon	Endereço	Link
24/04/2026, 17:49:06	55	-21.54519, -51.31399	Rodovia Comandante João Ribeiro de Barros, São Paulo	Abrir
24/04/2026, 17:50:37	76	-21.54410, -51.31969	—	Abrir
24/04/2026, 17:51:02	80	-21.54198, -51.33074	—	Abrir
24/04/2026, 17:51:06	75	-21.54007, -51.33673	—	Abrir
24/04/2026, 17:52:11	83	-21.53789, -51.34232	—	Abrir
24/04/2026, 17:52:36	63	-21.53406, -51.35212	—	Abrir
24/04/2026, 17:53:06	76	-21.53206, -51.35735	Rodovia Comandante João Ribeiro de Barros, São Paulo	Abrir
24/04/2026, 17:53:40	76	-21.53206, -51.35735	Rodovia Comandante João Ribeiro de Barros, São Paulo	Abrir
24/04/2026, 17:53:41	64	-21.52998, -51.36305	—	Abrir
24/04/2026, 17:54:15	84	-21.52807, -51.36828	—	Abrir
24/04/2026, 17:54:36	60	-21.52614, -51.37311	—	Abrir
24/04/2026, 17:56:00	52	-21.52366, -51.37771	—	Abrir
24/04/2026, 17:56:01	31	-21.52183, -51.38112	—	Abrir

Data/Hora	Vel. (km/h)	Lat/Lon	Endereço	Link
24/04/2026, 17:56:07	14	-21.52109, -51.38250	—	Abrir
24/04/2026, 17:56:25	14	-21.52109, -51.38250	—	Abrir
24/04/2026, 17:56:36	18	-21.52041, -51.38377	—	Abrir
24/04/2026, 17:57:06	35	-21.51965, -51.38520	Rodovia Comandante João Ribeiro de Barros, Jardim Alto da Estação, Junqueirópolis, São Paulo	Abrir
24/04/2026, 17:57:36	58	-21.51770, -51.38888	—	Abrir
24/04/2026, 17:58:06	81	-21.51517, -51.39359	—	Abrir
24/04/2026, 17:58:19	72	-21.51384, -51.39604	—	Abrir
24/04/2026, 17:58:36	69	-21.51237, -51.39871	—	Abrir
24/04/2026, 17:59:06	69	-21.50970, -51.40367	—	Abrir
24/04/2026, 17:59:24	69	-21.50970, -51.40367	—	Abrir
24/04/2026, 17:59:36	72	-21.50681, -51.40912	—	Abrir
24/04/2026, 18:00:06	69	-21.50385, -51.41457	—	Abrir
24/04/2026, 18:00:36	57	-21.50174, -51.41849	—	Abrir

<b>Data/Hora</b>	<b>Vel. (km/h)</b>	<b>Lat/Lon</b>	<b>Endereço</b>	<b>Link</b>
24/04/2026, 18:01:00	57	-21.50174, -51.41849	—	<a href="#">Abrir</a>
24/04/2026, 18:01:06	70	-21.49895, -51.42368	Rodovia Comandante João Ribeiro de Barros, Jardim Alto da Estação, Junqueirópolis, São Paulo	<a href="#">Abrir</a>
24/04/2026, 18:01:16	72	-21.49784, -51.42515	—	<a href="#">Abrir</a>
24/04/2026, 18:01:36	63	-21.49527, -51.42765	—	<a href="#">Abrir</a>
24/04/2026, 18:01:51	47	-21.49367, -51.42911	—	<a href="#">Abrir</a>
24/04/2026, 18:02:00	30	-21.49289, -51.42957	—	<a href="#">Abrir</a>
24/04/2026, 18:02:03	23	-21.49277, -51.42974	—	<a href="#">Abrir</a>
24/04/2026, 18:02:06	20	-21.49270, -51.42991	—	<a href="#">Abrir</a>
24/04/2026, 18:02:08	16	-21.49270, -51.43000	—	<a href="#">Abrir</a>
24/04/2026, 18:02:11	14	-21.49275, -51.43012	—	<a href="#">Abrir</a>
24/04/2026, 18:02:24	14	-21.49275, -51.43012	—	<a href="#">Abrir</a>
24/04/2026, 18:02:36	28	-21.49378, -51.43043	—	<a href="#">Abrir</a>
24/04/2026, 18:02:56	10	-21.49507, -51.43098	—	<a href="#">Abrir</a>

Data/Hora	Vel. (km/h)	Lat/Lon	Endereço	Link
24/04/2026, 18:03:06	14	-21.49533, -51.43109	—	<a href="#">Abrir</a>
24/04/2026, 18:03:36	20	-21.49658, -51.43175	—	<a href="#">Abrir</a>
24/04/2026, 18:04:06	9	-21.49780, -51.43228	—	<a href="#">Abrir</a>
24/04/2026, 18:04:36	0	-21.49809, -51.43243	Rua Piauí, Vila Santo Antônio, Junqueirópolis, São Paulo	<a href="#">Abrir</a>
24/04/2026, 18:05:06	0	-21.49809, -51.43243	Rua Piauí, Vila Santo Antônio, Junqueirópolis, São Paulo	<a href="#">Abrir</a>
24/04/2026, 18:05:24	0	-21.49809, -51.43243	Rua Piauí, Vila Santo Antônio, Junqueirópolis, São Paulo	<a href="#">Abrir</a>
24/04/2026, 18:05:36	0	-21.49809, -51.43243	Rua Piauí, Vila Santo Antônio, Junqueirópolis, São Paulo	<a href="#">Abrir</a>
24/04/2026, 18:06:00	0	-21.49809, -51.43243	Rua Piauí, Vila Santo Antônio, Junqueirópolis, São Paulo	<a href="#">Abrir</a>
24/04/2026, 18:06:06	0	-21.49809, -51.43243	Rua Piauí, Vila Santo Antônio, Junqueirópolis, São Paulo	<a href="#">Abrir</a>
24/04/2026, 18:06:36	0	-21.49809, -51.43243	Rua Piauí, Vila Santo Antônio, Junqueirópolis, São Paulo	<a href="#">Abrir</a>
24/04/2026, 18:07:06	0	-21.49808, -51.43244	Rua Piauí, Vila Santo Antônio, Junqueirópolis, São Paulo	<a href="#">Abrir</a>
24/04/2026, 18:07:32	0	-21.49808, -51.43244	Rua Piauí, Vila Santo Antônio, Junqueirópolis, São Paulo	<a href="#">Abrir</a>
24/04/2026, 18:08:24	0	-21.49808, -51.43244	Rua Piauí, Vila Santo Antônio, Junqueirópolis, São Paulo	<a href="#">Abrir</a>

<b>Data/Hora</b>	<b>Vel. (km/h)</b>	<b>Lat/Lon</b>	<b>Endereço</b>	<b>Link</b>
24/04/2026, 18:09:00	0	-21.49808, -51.43244	Rua Piauí, Vila Santo Antônio, Junqueirópolis, São Paulo	<a href="#">Abrir</a>
24/04/2026, 18:11:24	0	-21.49808, -51.43244	Rua Piauí, Vila Santo Antônio, Junqueirópolis, São Paulo	<a href="#">Abrir</a>
24/04/2026, 18:12:00	0	-21.49808, -51.43244	Rua Piauí, Vila Santo Antônio, Junqueirópolis, São Paulo	<a href="#">Abrir</a>
24/04/2026, 18:14:24	0	-21.49808, -51.43244	Rua Piauí, Vila Santo Antônio, Junqueirópolis, São Paulo	<a href="#">Abrir</a>
24/04/2026, 18:15:00	0	-21.49808, -51.43244	Rua Piauí, Vila Santo Antônio, Junqueirópolis, São Paulo	<a href="#">Abrir</a>
24/04/2026, 18:17:24	0	-21.49808, -51.43244	Rua Piauí, Vila Santo Antônio, Junqueirópolis, São Paulo	<a href="#">Abrir</a>
24/04/2026, 18:18:00	0	-21.49808, -51.43244	Rua Piauí, Vila Santo Antônio, Junqueirópolis, São Paulo	<a href="#">Abrir</a>
24/04/2026, 18:20:24	0	-21.49808, -51.43244	Rua Piauí, Vila Santo Antônio, Junqueirópolis, São Paulo	<a href="#">Abrir</a>
24/04/2026, 18:21:00	0	-21.49808, -51.43244	Rua Piauí, Vila Santo Antônio, Junqueirópolis, São Paulo	<a href="#">Abrir</a>
24/04/2026, 18:23:24	0	-21.49808, -51.43244	Rua Piauí, Vila Santo Antônio, Junqueirópolis, São Paulo	<a href="#">Abrir</a>
24/04/2026, 18:24:00	0	-21.49808, -51.43244	Rua Piauí, Vila Santo Antônio, Junqueirópolis, São Paulo	<a href="#">Abrir</a>
24/04/2026, 18:26:24	0	-21.49808, -51.43244	Rua Piauí, Vila Santo Antônio, Junqueirópolis, São Paulo	<a href="#">Abrir</a>
24/04/2026, 18:27:00	0	-21.49808, -51.43244	Rua Piauí, Vila Santo Antônio, Junqueirópolis, São Paulo	<a href="#">Abrir</a>

<b>Data/Hora</b>	<b>Vel. (km/h)</b>	<b>Lat/Lon</b>	<b>Endereço</b>	<b>Link</b>
24/04/2026, 18:29:24	0	-21.49808, -51.43244	Rua Piauí, Vila Santo Antônio, Junqueirópolis, São Paulo	<a href="#">Abrir</a>
24/04/2026, 18:30:00	0	-21.49808, -51.43244	Rua Piauí, Vila Santo Antônio, Junqueirópolis, São Paulo	<a href="#">Abrir</a>
24/04/2026, 18:32:24	0	-21.49808, -51.43244	Rua Piauí, Vila Santo Antônio, Junqueirópolis, São Paulo	<a href="#">Abrir</a>
24/04/2026, 18:33:00	0	-21.49808, -51.43244	Rua Piauí, Vila Santo Antônio, Junqueirópolis, São Paulo	<a href="#">Abrir</a>
24/04/2026, 18:35:24	0	-21.49808, -51.43244	Rua Piauí, Vila Santo Antônio, Junqueirópolis, São Paulo	<a href="#">Abrir</a>
24/04/2026, 18:36:00	0	-21.49808, -51.43244	Rua Piauí, Vila Santo Antônio, Junqueirópolis, São Paulo	<a href="#">Abrir</a>
24/04/2026, 18:38:24	0	-21.49808, -51.43244	Rua Piauí, Vila Santo Antônio, Junqueirópolis, São Paulo	<a href="#">Abrir</a>
24/04/2026, 18:39:00	0	-21.49808, -51.43244	Rua Piauí, Vila Santo Antônio, Junqueirópolis, São Paulo	<a href="#">Abrir</a>
24/04/2026, 18:41:24	0	-21.49808, -51.43244	Rua Piauí, Vila Santo Antônio, Junqueirópolis, São Paulo	<a href="#">Abrir</a>
24/04/2026, 18:42:00	0	-21.49808, -51.43244	Rua Piauí, Vila Santo Antônio, Junqueirópolis, São Paulo	<a href="#">Abrir</a>
24/04/2026, 18:44:24	0	-21.49808, -51.43244	Rua Piauí, Vila Santo Antônio, Junqueirópolis, São Paulo	<a href="#">Abrir</a>
24/04/2026, 18:45:00	0	-21.49808, -51.43244	Rua Piauí, Vila Santo Antônio, Junqueirópolis, São Paulo	<a href="#">Abrir</a>
24/04/2026, 18:47:24	0	-21.49808, -51.43244	Rua Piauí, Vila Santo Antônio, Junqueirópolis, São Paulo	<a href="#">Abrir</a>

<b>Data/Hora</b>	<b>Vel. (km/h)</b>	<b>Lat/Lon</b>	<b>Endereço</b>	<b>Link</b>
24/04/2026, 18:48:00	0	-21.49808, -51.43244	Rua Piauí, Vila Santo Antônio, Junqueirópolis, São Paulo	<a href="#">Abrir</a>
24/04/2026, 18:50:24	0	-21.49808, -51.43244	Rua Piauí, Vila Santo Antônio, Junqueirópolis, São Paulo	<a href="#">Abrir</a>
24/04/2026, 18:51:00	0	-21.49808, -51.43244	Rua Piauí, Vila Santo Antônio, Junqueirópolis, São Paulo	<a href="#">Abrir</a>
24/04/2026, 18:53:24	0	-21.49808, -51.43244	Rua Piauí, Vila Santo Antônio, Junqueirópolis, São Paulo	<a href="#">Abrir</a>
24/04/2026, 18:54:00	0	-21.49808, -51.43244	Rua Piauí, Vila Santo Antônio, Junqueirópolis, São Paulo	<a href="#">Abrir</a>
24/04/2026, 18:56:24	0	-21.49808, -51.43244	Rua Piauí, Vila Santo Antônio, Junqueirópolis, São Paulo	<a href="#">Abrir</a>
24/04/2026, 18:57:00	0	-21.49808, -51.43244	Rua Piauí, Vila Santo Antônio, Junqueirópolis, São Paulo	<a href="#">Abrir</a>
24/04/2026, 18:59:24	0	-21.49808, -51.43244	Rua Piauí, Vila Santo Antônio, Junqueirópolis, São Paulo	<a href="#">Abrir</a>
24/04/2026, 19:00:00	0	-21.49808, -51.43244	Rua Piauí, Vila Santo Antônio, Junqueirópolis, São Paulo	<a href="#">Abrir</a>
24/04/2026, 19:02:24	0	-21.49808, -51.43244	Rua Piauí, Vila Santo Antônio, Junqueirópolis, São Paulo	<a href="#">Abrir</a>
24/04/2026, 19:03:00	0	-21.49808, -51.43244	Rua Piauí, Vila Santo Antônio, Junqueirópolis, São Paulo	<a href="#">Abrir</a>
24/04/2026, 19:05:24	0	-21.49808, -51.43244	Rua Piauí, Vila Santo Antônio, Junqueirópolis, São Paulo	<a href="#">Abrir</a>
24/04/2026, 19:06:00	0	-21.49808, -51.43244	Rua Piauí, Vila Santo Antônio, Junqueirópolis, São Paulo	<a href="#">Abrir</a>

<b>Data/Hora</b>	<b>Vel. (km/h)</b>	<b>Lat/Lon</b>	<b>Endereço</b>	<b>Link</b>
24/04/2026, 19:08:24	0	-21.49808, -51.43244	Rua Piauí, Vila Santo Antônio, Junqueirópolis, São Paulo	<a href="#">Abrir</a>
24/04/2026, 19:09:00	0	-21.49808, -51.43244	Rua Piauí, Vila Santo Antônio, Junqueirópolis, São Paulo	<a href="#">Abrir</a>
24/04/2026, 19:11:24	0	-21.49808, -51.43244	Rua Piauí, Vila Santo Antônio, Junqueirópolis, São Paulo	<a href="#">Abrir</a>
24/04/2026, 19:12:00	0	-21.49808, -51.43244	Rua Piauí, Vila Santo Antônio, Junqueirópolis, São Paulo	<a href="#">Abrir</a>
24/04/2026, 19:14:24	0	-21.49808, -51.43244	Rua Piauí, Vila Santo Antônio, Junqueirópolis, São Paulo	<a href="#">Abrir</a>
24/04/2026, 19:15:00	0	-21.49808, -51.43244	Rua Piauí, Vila Santo Antônio, Junqueirópolis, São Paulo	<a href="#">Abrir</a>
24/04/2026, 19:17:24	0	-21.49808, -51.43244	Rua Piauí, Vila Santo Antônio, Junqueirópolis, São Paulo	<a href="#">Abrir</a>
24/04/2026, 19:18:00	0	-21.49808, -51.43244	Rua Piauí, Vila Santo Antônio, Junqueirópolis, São Paulo	<a href="#">Abrir</a>
24/04/2026, 19:20:24	0	-21.49808, -51.43244	Rua Piauí, Vila Santo Antônio, Junqueirópolis, São Paulo	<a href="#">Abrir</a>
24/04/2026, 19:21:00	0	-21.49808, -51.43244	Rua Piauí, Vila Santo Antônio, Junqueirópolis, São Paulo	<a href="#">Abrir</a>
24/04/2026, 19:23:24	0	-21.49808, -51.43244	Rua Piauí, Vila Santo Antônio, Junqueirópolis, São Paulo	<a href="#">Abrir</a>
24/04/2026, 19:24:00	0	-21.49808, -51.43244	Rua Piauí, Vila Santo Antônio, Junqueirópolis, São Paulo	<a href="#">Abrir</a>
24/04/2026, 19:26:24	0	-21.49808, -51.43244	Rua Piauí, Vila Santo Antônio, Junqueirópolis, São Paulo	<a href="#">Abrir</a>

<b>Data/Hora</b>	<b>Vel. (km/h)</b>	<b>Lat/Lon</b>	<b>Endereço</b>	<b>Link</b>
24/04/2026, 19:27:00	0	-21.49808, -51.43244	Rua Piauí, Vila Santo Antônio, Junqueirópolis, São Paulo	<a href="#">Abrir</a>
24/04/2026, 19:29:24	0	-21.49808, -51.43244	Rua Piauí, Vila Santo Antônio, Junqueirópolis, São Paulo	<a href="#">Abrir</a>
24/04/2026, 19:30:00	0	-21.49808, -51.43244	Rua Piauí, Vila Santo Antônio, Junqueirópolis, São Paulo	<a href="#">Abrir</a>
24/04/2026, 19:32:24	0	-21.49808, -51.43244	Rua Piauí, Vila Santo Antônio, Junqueirópolis, São Paulo	<a href="#">Abrir</a>
24/04/2026, 19:33:00	0	-21.49808, -51.43244	Rua Piauí, Vila Santo Antônio, Junqueirópolis, São Paulo	<a href="#">Abrir</a>
24/04/2026, 19:35:24	0	-21.49808, -51.43244	Rua Piauí, Vila Santo Antônio, Junqueirópolis, São Paulo	<a href="#">Abrir</a>
24/04/2026, 19:36:00	0	-21.49808, -51.43244	Rua Piauí, Vila Santo Antônio, Junqueirópolis, São Paulo	<a href="#">Abrir</a>
24/04/2026, 19:38:24	0	-21.49808, -51.43244	Rua Piauí, Vila Santo Antônio, Junqueirópolis, São Paulo	<a href="#">Abrir</a>
24/04/2026, 19:39:00	0	-21.49808, -51.43244	Rua Piauí, Vila Santo Antônio, Junqueirópolis, São Paulo	<a href="#">Abrir</a>
24/04/2026, 19:41:24	0	-21.49808, -51.43244	Rua Piauí, Vila Santo Antônio, Junqueirópolis, São Paulo	<a href="#">Abrir</a>
24/04/2026, 19:42:00	0	-21.49808, -51.43244	Rua Piauí, Vila Santo Antônio, Junqueirópolis, São Paulo	<a href="#">Abrir</a>
24/04/2026, 19:44:24	0	-21.49808, -51.43244	Rua Piauí, Vila Santo Antônio, Junqueirópolis, São Paulo	<a href="#">Abrir</a>
24/04/2026, 19:45:00	0	-21.49808, -51.43244	Rua Piauí, Vila Santo Antônio, Junqueirópolis, São Paulo	<a href="#">Abrir</a>

<b>Data/Hora</b>	<b>Vel. (km/h)</b>	<b>Lat/Lon</b>	<b>Endereço</b>	<b>Link</b>
24/04/2026, 19:47:24	0	-21.49808, -51.43244	Rua Piauí, Vila Santo Antônio, Junqueirópolis, São Paulo	<a href="#">Abrir</a>
24/04/2026, 19:48:00	0	-21.49808, -51.43244	Rua Piauí, Vila Santo Antônio, Junqueirópolis, São Paulo	<a href="#">Abrir</a>
24/04/2026, 19:50:24	0	-21.49808, -51.43244	Rua Piauí, Vila Santo Antônio, Junqueirópolis, São Paulo	<a href="#">Abrir</a>
24/04/2026, 19:51:00	0	-21.49808, -51.43244	Rua Piauí, Vila Santo Antônio, Junqueirópolis, São Paulo	<a href="#">Abrir</a>
24/04/2026, 19:53:24	0	-21.49808, -51.43244	Rua Piauí, Vila Santo Antônio, Junqueirópolis, São Paulo	<a href="#">Abrir</a>
24/04/2026, 19:54:00	0	-21.49808, -51.43244	Rua Piauí, Vila Santo Antônio, Junqueirópolis, São Paulo	<a href="#">Abrir</a>
24/04/2026, 19:56:24	0	-21.49808, -51.43244	Rua Piauí, Vila Santo Antônio, Junqueirópolis, São Paulo	<a href="#">Abrir</a>
24/04/2026, 19:57:00	0	-21.49808, -51.43244	Rua Piauí, Vila Santo Antônio, Junqueirópolis, São Paulo	<a href="#">Abrir</a>
24/04/2026, 19:59:24	0	-21.49808, -51.43244	Rua Piauí, Vila Santo Antônio, Junqueirópolis, São Paulo	<a href="#">Abrir</a>
24/04/2026, 20:00:00	0	-21.49808, -51.43244	Rua Piauí, Vila Santo Antônio, Junqueirópolis, São Paulo	<a href="#">Abrir</a>
24/04/2026, 20:02:24	0	-21.49808, -51.43244	Rua Piauí, Vila Santo Antônio, Junqueirópolis, São Paulo	<a href="#">Abrir</a>
24/04/2026, 20:03:00	0	-21.49808, -51.43244	Rua Piauí, Vila Santo Antônio, Junqueirópolis, São Paulo	<a href="#">Abrir</a>
24/04/2026, 20:05:24	0	-21.49808, -51.43244	Rua Piauí, Vila Santo Antônio, Junqueirópolis, São Paulo	<a href="#">Abrir</a>

<b>Data/Hora</b>	<b>Vel. (km/h)</b>	<b>Lat/Lon</b>	<b>Endereço</b>	<b>Link</b>
24/04/2026, 20:06:00	0	-21.49808, -51.43244	Rua Piauí, Vila Santo Antônio, Junqueirópolis, São Paulo	<a href="#">Abrir</a>
24/04/2026, 20:07:06	0	-21.49808, -51.43244	Rua Piauí, Vila Santo Antônio, Junqueirópolis, São Paulo	<a href="#">Abrir</a>
24/04/2026, 20:08:24	0	-21.49808, -51.43244	Rua Piauí, Vila Santo Antônio, Junqueirópolis, São Paulo	<a href="#">Abrir</a>
24/04/2026, 20:09:00	0	-21.49808, -51.43244	Rua Piauí, Vila Santo Antônio, Junqueirópolis, São Paulo	<a href="#">Abrir</a>
24/04/2026, 20:11:24	0	-21.49808, -51.43244	Rua Piauí, Vila Santo Antônio, Junqueirópolis, São Paulo	<a href="#">Abrir</a>
24/04/2026, 20:12:00	0	-21.49808, -51.43244	Rua Piauí, Vila Santo Antônio, Junqueirópolis, São Paulo	<a href="#">Abrir</a>
24/04/2026, 20:14:24	0	-21.49808, -51.43244	Rua Piauí, Vila Santo Antônio, Junqueirópolis, São Paulo	<a href="#">Abrir</a>
24/04/2026, 20:15:00	0	-21.49808, -51.43244	Rua Piauí, Vila Santo Antônio, Junqueirópolis, São Paulo	<a href="#">Abrir</a>
24/04/2026, 20:17:24	0	-21.49808, -51.43244	Rua Piauí, Vila Santo Antônio, Junqueirópolis, São Paulo	<a href="#">Abrir</a>
24/04/2026, 20:18:00	0	-21.49808, -51.43244	Rua Piauí, Vila Santo Antônio, Junqueirópolis, São Paulo	<a href="#">Abrir</a>
24/04/2026, 20:20:24	0	-21.49808, -51.43244	Rua Piauí, Vila Santo Antônio, Junqueirópolis, São Paulo	<a href="#">Abrir</a>
24/04/2026, 20:21:00	0	-21.49808, -51.43244	Rua Piauí, Vila Santo Antônio, Junqueirópolis, São Paulo	<a href="#">Abrir</a>
24/04/2026, 20:23:24	0	-21.49808, -51.43244	Rua Piauí, Vila Santo Antônio, Junqueirópolis, São Paulo	<a href="#">Abrir</a>

<b>Data/Hora</b>	<b>Vel. (km/h)</b>	<b>Lat/Lon</b>	<b>Endereço</b>	<b>Link</b>
24/04/2026, 20:24:00	0	-21.49808, -51.43244	Rua Piauí, Vila Santo Antônio, Junqueirópolis, São Paulo	<a href="#">Abrir</a>
24/04/2026, 20:26:24	0	-21.49808, -51.43244	Rua Piauí, Vila Santo Antônio, Junqueirópolis, São Paulo	<a href="#">Abrir</a>
24/04/2026, 20:27:00	0	-21.49808, -51.43244	Rua Piauí, Vila Santo Antônio, Junqueirópolis, São Paulo	<a href="#">Abrir</a>
24/04/2026, 20:29:24	0	-21.49808, -51.43244	Rua Piauí, Vila Santo Antônio, Junqueirópolis, São Paulo	<a href="#">Abrir</a>
24/04/2026, 20:30:00	0	-21.49808, -51.43244	Rua Piauí, Vila Santo Antônio, Junqueirópolis, São Paulo	<a href="#">Abrir</a>
24/04/2026, 20:32:24	0	-21.49808, -51.43244	Rua Piauí, Vila Santo Antônio, Junqueirópolis, São Paulo	<a href="#">Abrir</a>
24/04/2026, 20:33:00	0	-21.49808, -51.43244	Rua Piauí, Vila Santo Antônio, Junqueirópolis, São Paulo	<a href="#">Abrir</a>
24/04/2026, 20:35:24	0	-21.49808, -51.43244	Rua Piauí, Vila Santo Antônio, Junqueirópolis, São Paulo	<a href="#">Abrir</a>
24/04/2026, 20:36:00	0	-21.49808, -51.43244	Rua Piauí, Vila Santo Antônio, Junqueirópolis, São Paulo	<a href="#">Abrir</a>
24/04/2026, 20:38:24	0	-21.49808, -51.43244	Rua Piauí, Vila Santo Antônio, Junqueirópolis, São Paulo	<a href="#">Abrir</a>
24/04/2026, 20:39:00	0	-21.49808, -51.43244	Rua Piauí, Vila Santo Antônio, Junqueirópolis, São Paulo	<a href="#">Abrir</a>
24/04/2026, 20:41:24	0	-21.49808, -51.43244	Rua Piauí, Vila Santo Antônio, Junqueirópolis, São Paulo	<a href="#">Abrir</a>
24/04/2026, 20:42:00	0	-21.49808, -51.43244	Rua Piauí, Vila Santo Antônio, Junqueirópolis, São Paulo	<a href="#">Abrir</a>

<b>Data/Hora</b>	<b>Vel. (km/h)</b>	<b>Lat/Lon</b>	<b>Endereço</b>	<b>Link</b>
24/04/2026, 20:44:24	0	-21.49808, -51.43244	Rua Piauí, Vila Santo Antônio, Junqueirópolis, São Paulo	<a href="#">Abrir</a>
24/04/2026, 20:45:00	0	-21.49808, -51.43244	Rua Piauí, Vila Santo Antônio, Junqueirópolis, São Paulo	<a href="#">Abrir</a>
24/04/2026, 20:47:24	0	-21.49808, -51.43244	Rua Piauí, Vila Santo Antônio, Junqueirópolis, São Paulo	<a href="#">Abrir</a>
24/04/2026, 20:48:00	0	-21.49808, -51.43244	Rua Piauí, Vila Santo Antônio, Junqueirópolis, São Paulo	<a href="#">Abrir</a>
24/04/2026, 20:50:24	0	-21.49808, -51.43244	Rua Piauí, Vila Santo Antônio, Junqueirópolis, São Paulo	<a href="#">Abrir</a>
24/04/2026, 20:51:00	0	-21.49808, -51.43244	Rua Piauí, Vila Santo Antônio, Junqueirópolis, São Paulo	<a href="#">Abrir</a>
24/04/2026, 20:53:24	0	-21.49808, -51.43244	Rua Piauí, Vila Santo Antônio, Junqueirópolis, São Paulo	<a href="#">Abrir</a>
24/04/2026, 20:54:00	0	-21.49808, -51.43244	Rua Piauí, Vila Santo Antônio, Junqueirópolis, São Paulo	<a href="#">Abrir</a>
24/04/2026, 20:56:24	0	-21.49808, -51.43244	Rua Piauí, Vila Santo Antônio, Junqueirópolis, São Paulo	<a href="#">Abrir</a>
24/04/2026, 20:57:00	0	-21.49808, -51.43244	Rua Piauí, Vila Santo Antônio, Junqueirópolis, São Paulo	<a href="#">Abrir</a>
24/04/2026, 20:59:24	0	-21.49808, -51.43244	Rua Piauí, Vila Santo Antônio, Junqueirópolis, São Paulo	<a href="#">Abrir</a>
24/04/2026, 21:00:00	0	-21.49808, -51.43244	Rua Piauí, Vila Santo Antônio, Junqueirópolis, São Paulo	<a href="#">Abrir</a>
24/04/2026, 21:02:24	0	-21.49808, -51.43244	Rua Piauí, Vila Santo Antônio, Junqueirópolis, São Paulo	<a href="#">Abrir</a>

<b>Data/Hora</b>	<b>Vel. (km/h)</b>	<b>Lat/Lon</b>	<b>Endereço</b>	<b>Link</b>
24/04/2026, 21:03:00	0	-21.49808, -51.43244	Rua Piauí, Vila Santo Antônio, Junqueirópolis, São Paulo	<a href="#">Abrir</a>
24/04/2026, 21:05:24	0	-21.49808, -51.43244	Rua Piauí, Vila Santo Antônio, Junqueirópolis, São Paulo	<a href="#">Abrir</a>
24/04/2026, 21:06:00	0	-21.49808, -51.43244	Rua Piauí, Vila Santo Antônio, Junqueirópolis, São Paulo	<a href="#">Abrir</a>
24/04/2026, 21:08:24	0	-21.49808, -51.43244	Rua Piauí, Vila Santo Antônio, Junqueirópolis, São Paulo	<a href="#">Abrir</a>
24/04/2026, 21:09:00	0	-21.49808, -51.43244	Rua Piauí, Vila Santo Antônio, Junqueirópolis, São Paulo	<a href="#">Abrir</a>
24/04/2026, 21:11:24	0	-21.49808, -51.43244	Rua Piauí, Vila Santo Antônio, Junqueirópolis, São Paulo	<a href="#">Abrir</a>
24/04/2026, 21:12:00	0	-21.49808, -51.43244	Rua Piauí, Vila Santo Antônio, Junqueirópolis, São Paulo	<a href="#">Abrir</a>
24/04/2026, 21:14:24	0	-21.49808, -51.43244	Rua Piauí, Vila Santo Antônio, Junqueirópolis, São Paulo	<a href="#">Abrir</a>
24/04/2026, 21:15:00	0	-21.49808, -51.43244	Rua Piauí, Vila Santo Antônio, Junqueirópolis, São Paulo	<a href="#">Abrir</a>
24/04/2026, 21:17:24	0	-21.49808, -51.43244	Rua Piauí, Vila Santo Antônio, Junqueirópolis, São Paulo	<a href="#">Abrir</a>
24/04/2026, 21:18:00	0	-21.49808, -51.43244	Rua Piauí, Vila Santo Antônio, Junqueirópolis, São Paulo	<a href="#">Abrir</a>
24/04/2026, 21:20:24	0	-21.49808, -51.43244	Rua Piauí, Vila Santo Antônio, Junqueirópolis, São Paulo	<a href="#">Abrir</a>
24/04/2026, 21:21:00	0	-21.49808, -51.43244	Rua Piauí, Vila Santo Antônio, Junqueirópolis, São Paulo	<a href="#">Abrir</a>

<b>Data/Hora</b>	<b>Vel. (km/h)</b>	<b>Lat/Lon</b>	<b>Endereço</b>	<b>Link</b>
24/04/2026, 21:23:24	0	-21.49808, -51.43244	Rua Piauí, Vila Santo Antônio, Junqueirópolis, São Paulo	<a href="#">Abrir</a>
24/04/2026, 21:24:00	0	-21.49808, -51.43244	Rua Piauí, Vila Santo Antônio, Junqueirópolis, São Paulo	<a href="#">Abrir</a>
24/04/2026, 21:26:24	0	-21.49808, -51.43244	Rua Piauí, Vila Santo Antônio, Junqueirópolis, São Paulo	<a href="#">Abrir</a>
24/04/2026, 21:27:00	0	-21.49808, -51.43244	Rua Piauí, Vila Santo Antônio, Junqueirópolis, São Paulo	<a href="#">Abrir</a>
24/04/2026, 21:29:24	0	-21.49808, -51.43244	Rua Piauí, Vila Santo Antônio, Junqueirópolis, São Paulo	<a href="#">Abrir</a>
24/04/2026, 21:30:00	0	-21.49808, -51.43244	Rua Piauí, Vila Santo Antônio, Junqueirópolis, São Paulo	<a href="#">Abrir</a>
24/04/2026, 21:32:24	0	-21.49808, -51.43244	Rua Piauí, Vila Santo Antônio, Junqueirópolis, São Paulo	<a href="#">Abrir</a>
24/04/2026, 21:33:00	0	-21.49808, -51.43244	Rua Piauí, Vila Santo Antônio, Junqueirópolis, São Paulo	<a href="#">Abrir</a>
24/04/2026, 21:35:24	0	-21.49808, -51.43244	Rua Piauí, Vila Santo Antônio, Junqueirópolis, São Paulo	<a href="#">Abrir</a>
24/04/2026, 21:36:00	0	-21.49808, -51.43244	Rua Piauí, Vila Santo Antônio, Junqueirópolis, São Paulo	<a href="#">Abrir</a>
24/04/2026, 21:38:24	0	-21.49808, -51.43244	Rua Piauí, Vila Santo Antônio, Junqueirópolis, São Paulo	<a href="#">Abrir</a>
24/04/2026, 21:39:00	0	-21.49808, -51.43244	Rua Piauí, Vila Santo Antônio, Junqueirópolis, São Paulo	<a href="#">Abrir</a>
24/04/2026, 21:41:24	0	-21.49808, -51.43244	Rua Piauí, Vila Santo Antônio, Junqueirópolis, São Paulo	<a href="#">Abrir</a>

<b>Data/Hora</b>	<b>Vel. (km/h)</b>	<b>Lat/Lon</b>	<b>Endereço</b>	<b>Link</b>
24/04/2026, 21:42:00	0	-21.49808, -51.43244	Rua Piauí, Vila Santo Antônio, Junqueirópolis, São Paulo	<a href="#">Abrir</a>
24/04/2026, 21:44:24	0	-21.49808, -51.43244	Rua Piauí, Vila Santo Antônio, Junqueirópolis, São Paulo	<a href="#">Abrir</a>
24/04/2026, 21:45:00	0	-21.49808, -51.43244	Rua Piauí, Vila Santo Antônio, Junqueirópolis, São Paulo	<a href="#">Abrir</a>
24/04/2026, 21:47:24	0	-21.49808, -51.43244	Rua Piauí, Vila Santo Antônio, Junqueirópolis, São Paulo	<a href="#">Abrir</a>
24/04/2026, 21:48:00	0	-21.49808, -51.43244	Rua Piauí, Vila Santo Antônio, Junqueirópolis, São Paulo	<a href="#">Abrir</a>
24/04/2026, 21:50:24	0	-21.49808, -51.43244	Rua Piauí, Vila Santo Antônio, Junqueirópolis, São Paulo	<a href="#">Abrir</a>
24/04/2026, 21:51:00	0	-21.49808, -51.43244	Rua Piauí, Vila Santo Antônio, Junqueirópolis, São Paulo	<a href="#">Abrir</a>
24/04/2026, 21:53:24	0	-21.49808, -51.43244	Rua Piauí, Vila Santo Antônio, Junqueirópolis, São Paulo	<a href="#">Abrir</a>
24/04/2026, 21:54:00	0	-21.49808, -51.43244	Rua Piauí, Vila Santo Antônio, Junqueirópolis, São Paulo	<a href="#">Abrir</a>
24/04/2026, 21:56:24	0	-21.49808, -51.43244	Rua Piauí, Vila Santo Antônio, Junqueirópolis, São Paulo	<a href="#">Abrir</a>
24/04/2026, 21:57:00	0	-21.49808, -51.43244	Rua Piauí, Vila Santo Antônio, Junqueirópolis, São Paulo	<a href="#">Abrir</a>
24/04/2026, 21:59:24	0	-21.49808, -51.43244	Rua Piauí, Vila Santo Antônio, Junqueirópolis, São Paulo	<a href="#">Abrir</a>
24/04/2026, 22:00:00	0	-21.49808, -51.43244	Rua Piauí, Vila Santo Antônio, Junqueirópolis, São Paulo	<a href="#">Abrir</a>

Data/Hora	Vel. (km/h)	Lat/Lon	Endereço	Link
24/04/2026, 22:02:24	0	-21.49808, -51.43244	Rua Piauí, Vila Santo Antônio, Junqueirópolis, São Paulo	Abrir
24/04/2026, 22:03:00	0	-21.49808, -51.43244	Rua Piauí, Vila Santo Antônio, Junqueirópolis, São Paulo	Abrir
24/04/2026, 22:05:24	0	-21.49808, -51.43244	Rua Piauí, Vila Santo Antônio, Junqueirópolis, São Paulo	Abrir
24/04/2026, 22:06:00	0	-21.49808, -51.43244	Rua Piauí, Vila Santo Antônio, Junqueirópolis, São Paulo	Abrir

### Ⓜ Paradas

#	Início	Fim	Duração	Endereço	Maps
1	24/04/2026, 18:04:36	24/04/2026, 22:06:00	<b>4h 1m</b>	Rua Piauí, Vila Santo Antônio, Junqueirópolis, São Paulo	Abrir

Paradas são detectadas quando o veículo fica parado por um tempo mínimo.

Gerado em 25/04/2026, 09:51:41