Dispositivo	Período	Viagens	Distância total	Velocidade média	Velocidade máxima
BRQ3H46	**10/06/2026, 07:00:00 → 15/06/2026, 11:53:00**	**41**	**800.96 km**	**62 km/h**	**148 km/h**

Resumo executivo

Movendo: 72% | Parado: 28% | >80: 22% | >100: 9%

Pico de velocidade	Horário com mais movimento	Parada mais longa	Risco do período
148 km/h 12/06/2026, 07:39:18	**07:00** Resumo do período	**56h 54m** Alameda Francisco Cristofani, Parque dos Lagos, Ribeirão Preto, São Paulo	**Alto** Excessos + ocioso/paradas longas

Eventos do período

Excessos acima de 100 km/h + ocioso/paradas longas

Tipo	Quando	Valor	Endereço	Mapa
▸ **Excessos**				
Excesso	10/06/2026, 07:31:46	**101 km/h**	—	Abrir
Excesso	10/06/2026, 07:33:52	**103 km/h**	—	Abrir
Excesso	10/06/2026, 07:35:05	**107 km/h**	—	Abrir
Excesso	10/06/2026, 07:37:39	**109 km/h**	—	Abrir
Excesso	10/06/2026, 07:39:01	**112 km/h**	—	Abrir
Excesso	10/06/2026, 07:40:24	**111 km/h**	—	Abrir
Excesso	10/06/2026, 07:48:41	**111 km/h**	—	Abrir
Excesso	10/06/2026, 07:49:55	**112 km/h**	—	Abrir
Excesso	10/06/2026, 07:51:09	**109 km/h**	—	Abrir
Excesso	10/06/2026, 07:52:23	**110 km/h**	—	Abrir
Excesso	10/06/2026, 08:02:38	**101 km/h**	—	Abrir
Excesso	10/06/2026, 08:13:21	**105 km/h**	—	Abrir
Excesso	10/06/2026, 08:17:51	**106 km/h**	—	Abrir
Excesso	10/06/2026, 10:37:04	**107 km/h**	—	Abrir
Excesso	10/06/2026, 10:42:25	**110 km/h**	—	Abrir
Excesso	10/06/2026, 10:55:52	**117 km/h**	—	Abrir
Excesso	10/06/2026, 11:02:34	**103 km/h**	—	Abrir
Excesso	10/06/2026, 11:06:17	**109 km/h**	—	Abrir
Excesso	10/06/2026, 11:12:50	**104 km/h**	—	Abrir

Tipo	Quando	Valor	Endereço	Mapa
Excesso	10/06/2026, 11:14:06	**107 km/h**	—	Abrir
Excesso	10/06/2026, 11:24:24	**101 km/h**	—	Abrir
Excesso	10/06/2026, 11:25:40	**105 km/h**	—	Abrir
Excesso	10/06/2026, 11:27:09	**104 km/h**	—	Abrir
Excesso	10/06/2026, 15:44:58	**128 km/h**	—	Abrir
Excesso	10/06/2026, 15:51:05	**122 km/h**	—	Abrir
Excesso	10/06/2026, 15:58:55	**118 km/h**	—	Abrir
Excesso	10/06/2026, 16:02:38	**122 km/h**	—	Abrir
Excesso	10/06/2026, 16:04:42	**107 km/h**	—	Abrir
Excesso	10/06/2026, 16:09:15	**105 km/h**	—	Abrir
Excesso	10/06/2026, 16:10:29	**106 km/h**	—	Abrir
Excesso	10/06/2026, 16:16:15	**112 km/h**	—	Abrir
Excesso	10/06/2026, 16:17:09	**109 km/h**	—	Abrir
Excesso	11/06/2026, 09:06:13	**106 km/h**	—	Abrir
Excesso	11/06/2026, 16:28:11	**125 km/h**	—	Abrir
Excesso	11/06/2026, 16:29:20	**122 km/h**	—	Abrir
Excesso	11/06/2026, 16:32:43	**103 km/h**	—	Abrir
Excesso	11/06/2026, 16:46:41	**102 km/h**	—	Abrir
Excesso	11/06/2026, 16:47:38	**106 km/h**	—	Abrir
Excesso	11/06/2026, 16:48:19	**103 km/h**	—	Abrir

Tipo	Quando	Valor	Endereço	Mapa
Excesso	11/06/2026, 16:48:44	**108 km/h**	—	Abrir
Excesso	11/06/2026, 16:51:20	**102 km/h**	—	Abrir
Excesso	11/06/2026, 16:52:47	**104 km/h**	—	Abrir
Excesso	11/06/2026, 16:54:05	**107 km/h**	—	Abrir
Excesso	11/06/2026, 16:55:19	**104 km/h**	—	Abrir
Excesso	11/06/2026, 16:56:33	**106 km/h**	—	Abrir
Excesso	11/06/2026, 16:57:20	**110 km/h**	—	Abrir
Excesso	11/06/2026, 17:02:23	**105 km/h**	—	Abrir
Excesso	11/06/2026, 17:03:30	**108 km/h**	—	Abrir
Excesso	11/06/2026, 17:05:37	**101 km/h**	—	Abrir
Excesso	11/06/2026, 17:06:52	**105 km/h**	—	Abrir
Excesso	12/06/2026, 07:33:02	**122 km/h**	—	Abrir
Excesso	12/06/2026, 07:33:31	**121 km/h**	—	Abrir
Excesso	12/06/2026, 07:34:22	**111 km/h**	—	Abrir
Excesso	12/06/2026, 07:36:50	**108 km/h**	—	Abrir
Excesso	12/06/2026, 07:37:49	**125 km/h**	—	Abrir
Excesso	12/06/2026, 07:38:53	**143 km/h**	—	Abrir
Excesso	12/06/2026, 07:40:07	**134 km/h**	—	Abrir
Excesso	12/06/2026, 07:41:21	**127 km/h**	—	Abrir
Excesso	12/06/2026, 07:41:50	**127 km/h**	—	Abrir

Tipo	Quando	Valor	Endereço	Mapa
Excesso	12/06/2026, 07:42:59	**105 km/h**	—	Abrir
Excesso	12/06/2026, 07:43:54	**121 km/h**	—	Abrir
Excesso	12/06/2026, 07:44:40	**116 km/h**	—	Abrir
Excesso	12/06/2026, 07:45:51	**109 km/h**	—	Abrir
Excesso	12/06/2026, 07:49:37	**108 km/h**	—	Abrir
Excesso	12/06/2026, 07:50:26	**110 km/h**	—	Abrir
Excesso	12/06/2026, 07:51:11	**121 km/h**	—	Abrir
Excesso	12/06/2026, 07:52:04	**105 km/h**	—	Abrir
Excesso	12/06/2026, 16:00:27	**121 km/h**	—	Abrir
Excesso	12/06/2026, 16:00:51	**121 km/h**	—	Abrir
Excesso	12/06/2026, 16:01:41	**120 km/h**	—	Abrir
Excesso	12/06/2026, 16:02:27	**121 km/h**	—	Abrir
Excesso	12/06/2026, 16:04:34	**103 km/h**	—	Abrir
Excesso	12/06/2026, 16:05:23	**108 km/h**	—	Abrir
Excesso	12/06/2026, 16:06:22	**102 km/h**	—	Abrir
Excesso	12/06/2026, 16:10:44	**108 km/h**	—	Abrir
Excesso	12/06/2026, 16:11:47	**102 km/h**	—	Abrir
Excesso	12/06/2026, 16:12:45	**115 km/h**	—	Abrir
Excesso	12/06/2026, 16:12:57	**114 km/h**	—	Abrir
Excesso	12/06/2026, 16:13:56	**115 km/h**	—	Abrir

Tipo	Quando	Valor	Endereço	Mapa
Excesso	12/06/2026, 16:14:57	**107 km/h**	—	Abrir
Excesso	12/06/2026, 16:16:06	**118 km/h**	—	Abrir
Excesso	12/06/2026, 16:17:20	**116 km/h**	—	Abrir
Excesso	12/06/2026, 16:18:34	**112 km/h**	—	Abrir
Excesso	12/06/2026, 16:19:48	**115 km/h**	—	Abrir
Excesso	12/06/2026, 16:21:29	**122 km/h**	—	Abrir
Excesso	12/06/2026, 16:23:55	**113 km/h**	—	Abrir
Excesso	12/06/2026, 16:24:45	**103 km/h**	—	Abrir
Excesso	12/06/2026, 16:25:56	**128 km/h**	—	Abrir
Excesso	12/06/2026, 16:26:39	**141 km/h**	—	Abrir
Excesso	12/06/2026, 16:27:14	**122 km/h**	—	Abrir
Excesso	12/06/2026, 16:27:51	**136 km/h**	—	Abrir
Excesso	12/06/2026, 16:28:21	**124 km/h**	—	Abrir
Excesso	12/06/2026, 16:28:51	**121 km/h**	—	Abrir
Excesso	12/06/2026, 16:29:11	**124 km/h**	—	Abrir
Excesso	15/06/2026, 07:49:56	**105 km/h**	—	Abrir
Excesso	15/06/2026, 07:54:52	**109 km/h**	—	Abrir
Excesso	15/06/2026, 08:05:40	**102 km/h**	—	Abrir
Excesso	15/06/2026, 08:07:12	**101 km/h**	—	Abrir
Excesso	15/06/2026, 08:10:05	**105 km/h**	—	Abrir

Tipo	Quando	Valor	Endereço	Mapa
Excesso	15/06/2026, 08:11:19	**105 km/h**	—	Abrir
Excesso	15/06/2026, 08:13:25	**113 km/h**	—	Abrir
Excesso	15/06/2026, 08:14:38	**101 km/h**	—	Abrir
Excesso	15/06/2026, 08:17:06	**109 km/h**	—	Abrir
Excesso	15/06/2026, 08:18:21	**105 km/h**	—	Abrir
Excesso	15/06/2026, 08:19:35	**111 km/h**	—	Abrir
Excesso	15/06/2026, 08:20:48	**106 km/h**	—	Abrir
Excesso	15/06/2026, 08:22:06	**103 km/h**	—	Abrir
Excesso	15/06/2026, 08:33:04	**111 km/h**	—	Abrir
Excesso	15/06/2026, 08:36:26	**101 km/h**	—	Abrir
Excesso	15/06/2026, 08:39:18	**101 km/h**	—	Abrir
Excesso	15/06/2026, 08:43:00	**101 km/h**	—	Abrir
Excesso	15/06/2026, 08:44:14	**101 km/h**	—	Abrir
Excesso	15/06/2026, 08:45:36	**104 km/h**	—	Abrir
Excesso	15/06/2026, 08:48:21	**105 km/h**	—	Abrir
Excesso	15/06/2026, 08:54:31	**101 km/h**	—	Abrir
Excesso	15/06/2026, 08:55:45	**101 km/h**	—	Abrir
Excesso	15/06/2026, 08:56:59	**102 km/h**	—	Abrir
Excesso	15/06/2026, 08:58:29	**107 km/h**	—	Abrir
Excesso	15/06/2026, 08:59:52	**109 km/h**	—	Abrir

Tipo	Quando	Valor	Endereço	Mapa
▸ **Paradas longas**				
Parada	2026-06-10T12:10:23.000Z → 2026-06-10T12:47:14.000Z	**36m**	Rua Edilio de Freitas, Vila Lutfalla, São Carlos, São Paulo	Abrir
Parada	2026-06-10T14:50:19.000Z → 2026-06-10T16:34:45.000Z	**1h 44m**	Rua Floriano Peixoto, Parque 1º de Maio, Jaboticabal, São Paulo	Abrir
Parada	2026-06-10T17:28:00.000Z → 2026-06-10T18:34:40.000Z	**1h 6m**	Rua Floriano Peixoto, Parque 1º de Maio, Jaboticabal, São Paulo	Abrir
Parada	2026-06-10T19:46:34.000Z → 2026-06-10T20:41:21.000Z	**54m**	Rua João Ferracini, Jardim Palmares, Ribeirão Preto, São Paulo	Abrir
Parada	2026-06-10T20:48:00.000Z → 2026-06-10T21:47:16.000Z	**59m**	Rua Antônio Fernandes Figueiroa, Lagoinha, Ribeirão Preto, São Paulo	Abrir
Parada	2026-06-10T21:53:14.000Z → 2026-06-11T09:52:38.000Z	**11h 59m**	Alameda Francisco Cristofani, Parque dos Lagos, Ribeirão Preto, São Paulo	Abrir
Parada	2026-06-11T13:06:18.000Z → 2026-06-11T13:45:16.000Z	**38m**	Rua Floriano Peixoto, Parque 1º de Maio, Jaboticabal, São Paulo	Abrir
Parada	2026-06-11T13:45:34.000Z → 2026-06-11T14:38:12.000Z	**52m**	Rua Floriano Peixoto, Parque 1º de Maio, Jaboticabal, São Paulo	Abrir

Tipo	Quando	Valor	Endereço	Mapa
Parada	2026-06-11T14:40:16.000Z → 2026-06-11T15:12:17.000Z	**32m**	Rua Floriano Peixoto, Parque 1º de Maio, Jaboticabal, São Paulo	Abrir
Parada	2026-06-11T15:32:51.000Z → 2026-06-11T16:35:08.000Z	**1h 2m**	Rua Floriano Peixoto, Parque 1º de Maio, Jaboticabal, São Paulo	Abrir
Parada	2026-06-11T16:37:35.000Z → 2026-06-11T18:38:46.000Z	**2h 1m**	Rua Floriano Peixoto, Parque 1º de Maio, Jaboticabal, São Paulo	Abrir
Parada	2026-06-11T20:24:32.000Z → 2026-06-12T09:47:03.000Z	**13h 22m**	Alameda Francisco Cristofani, Parque dos Lagos, Ribeirão Preto, São Paulo	Abrir
Parada	2026-06-12T12:16:30.000Z → 2026-06-12T13:23:58.000Z	**1h 7m**	Rua 24 de Maio, Parque 1º de Maio, Jaboticabal, São Paulo	Abrir
Parada	2026-06-12T13:25:38.000Z → 2026-06-12T14:13:57.000Z	**48m**	Rua Floriano Peixoto, Parque 1º de Maio, Jaboticabal, São Paulo	Abrir
Parada	2026-06-12T15:35:32.000Z → 2026-06-12T16:42:30.000Z	**1h 6m**	Rua Floriano Peixoto, Parque 1º de Maio, Jaboticabal, São Paulo	Abrir
Parada	2026-06-12T17:11:39.000Z → 2026-06-12T18:42:23.000Z	**1h 30m**	Rua Floriano Peixoto, Parque 1º de Maio, Jaboticabal, São Paulo	Abrir

Tipo	Quando	Valor	Endereço	Mapa
Parada	2026-06-12T21:00:14.000Z → 2026-06-12T22:17:18.000Z	**1h 17m**	Alameda Francisco Cristofani, Parque dos Lagos, Ribeirão Preto, São Paulo	Abrir
Parada	2026-06-12T22:18:07.000Z → 2026-06-15T07:12:39.000Z	**56h 54m**	Alameda Francisco Cristofani, Parque dos Lagos, Ribeirão Preto, São Paulo	Abrir
Parada	2026-06-15T07:13:04.000Z → 2026-06-15T09:33:21.000Z	**2h 20m**	Alameda Manga, Parque dos Lagos, Ribeirão Preto, São Paulo	Abrir
Parada	2026-06-15T12:09:43.000Z → 2026-06-15T12:59:14.000Z	**49m**	Avenida Professor Roberto Frade Monte, Pedro Cavalini, Barretos, São Paulo	Abrir

Critérios: excesso = velocidade acima do limite. Ocioso = parado + motor ligado por ≥ 10m. Parada longa = duração ≥ 30m.

Velocidade (visão geral)

limite: 100 km/h

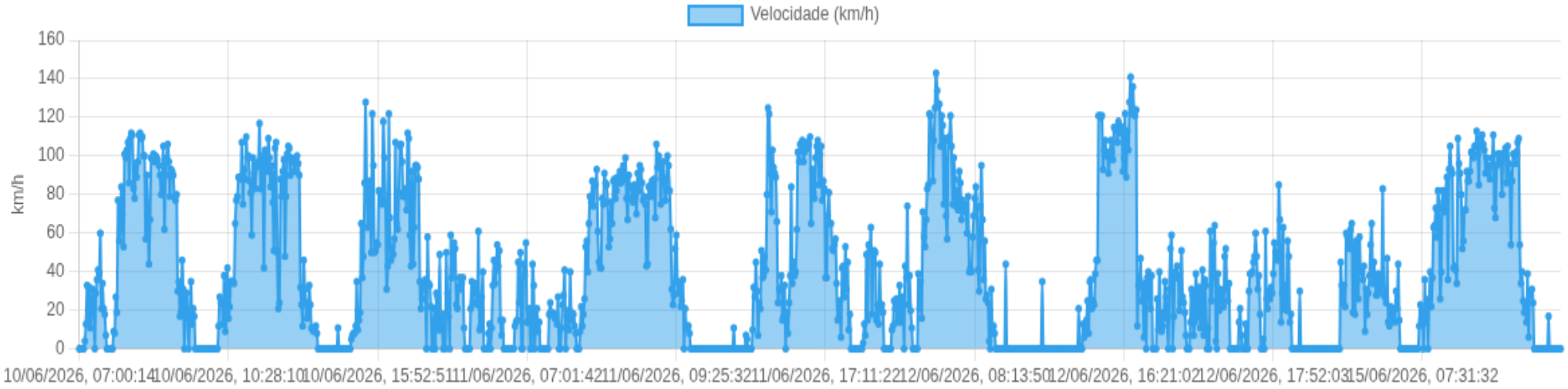

0–60 | 60– 100 | > 100

Clique em um ponto (no navegador) para abrir a posição no mapa.

Viagem #1

10/06/2026, 07:00:39 → 10/06/2026, 07:02:12

Distância: 0 km | **Duração: 1m** | **Movendo: 1m 33s** | **Parado: 0m** | **Vel. Máx: 0 km/h**

Início: 10/06/2026, 07:00:39 **Fim:** 10/06/2026, 07:02:12 **Duração:** 1m **Distância:** 0 km **Vel. Máx:** 0 km/h

▶ **Partida:** Rua João Ferracini, Jardim Palmares, Ribeirão Preto, São Paulo

■ **Chegada:** Rua João Ferracini, Jardim Palmares, Ribeirão Preto, São Paulo

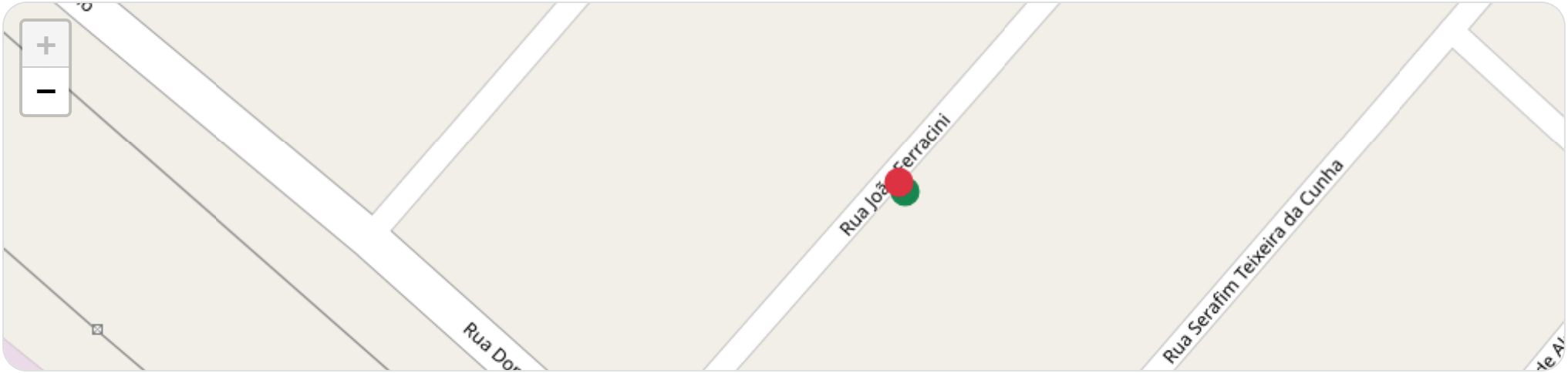

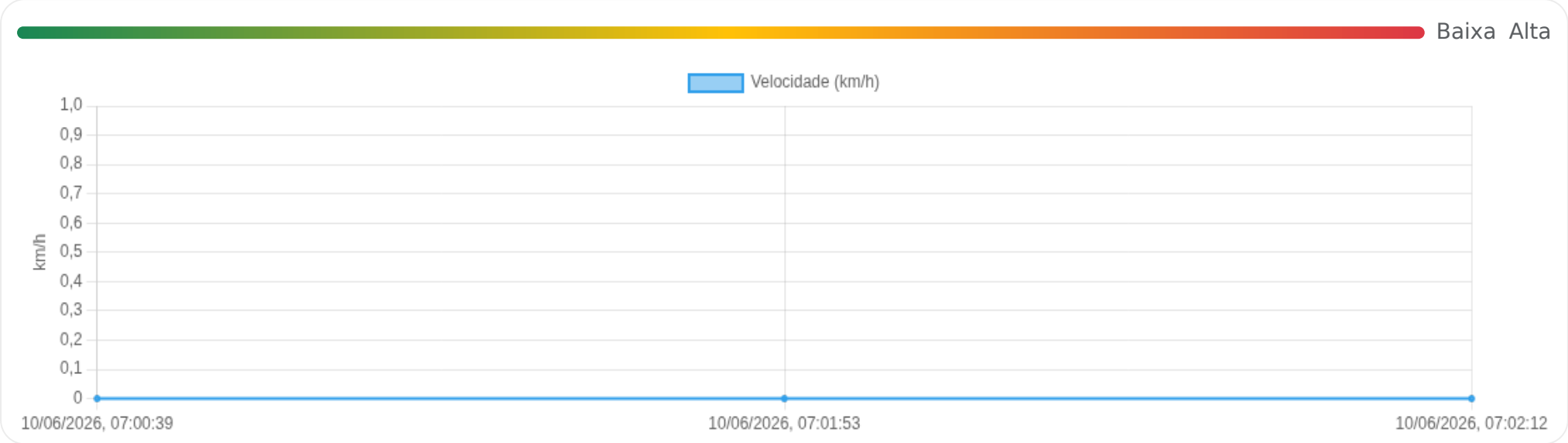

Posições

Tabela completa da viagem.

Data/Hora	Vel. (km/h)	Lat/Lon	Endereço	Link
10/06/2026, 07:00:39	0	-21.18705, -47.77972	Rua João Ferracini, Jardim Palmares, Ribeirão Preto, São Paulo	Abrir
10/06/2026, 07:01:53	0	-21.18705, -47.77971	—	Abrir
10/06/2026, 07:02:12	0	-21.18704, -47.77972	Rua João Ferracini, Jardim Palmares, Ribeirão Preto, São Paulo	Abrir

Paradas

#	Início	Fim	Duração	Endereço	Maps
1	10/06/2026, 07:02:12	10/06/2026, 07:08:30	**6m 18s**	Rua João Ferracini, Jardim Palmares, Ribeirão Preto, São Paulo	Abrir

Paradas são detectadas quando o veículo fica parado por um tempo mínimo.

Viagem #2 10/06/2026, 07:08:30 → 10/06/2026, 09:10:23

Distância: 101.26 km **Duração: 2h 1m** **Movendo: 1h 22m** **Parado: 13m 45s** **Vel. Máx: 114 km/h**

Início: 10/06/2026, 07:08:30 **Fim:** 10/06/2026, 09:10:23 **Duração:** 2h 1m **Distância:** 101.26 km **Vel. Máx:** 114 km/h

▶ **Partida:** Rua João Ferracini, Jardim Palmares, Ribeirão Preto, São Paulo

■ **Chegada:** Rua Edilio de Freitas, Vila Lutfalla, São Carlos, São Paulo

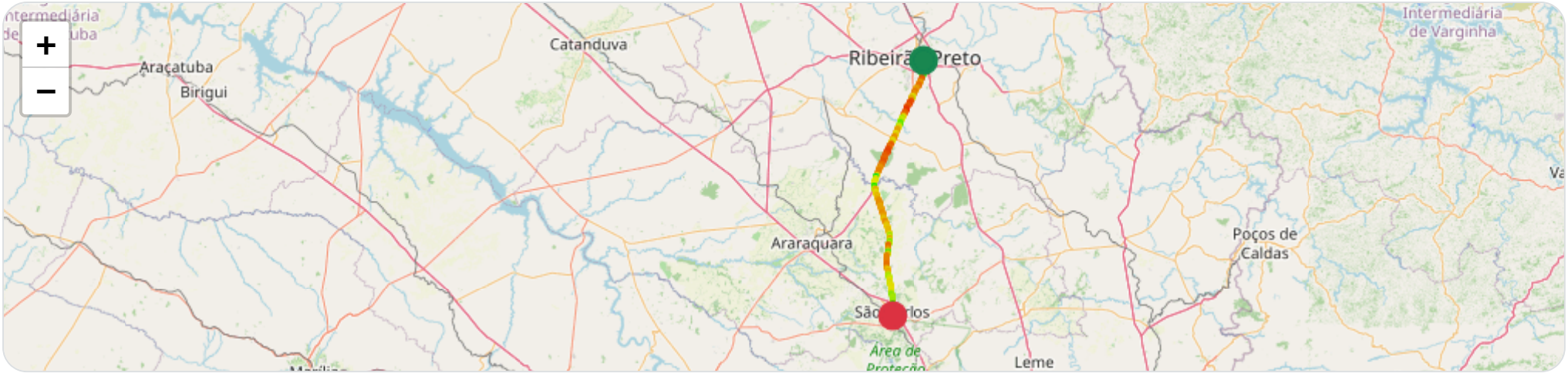

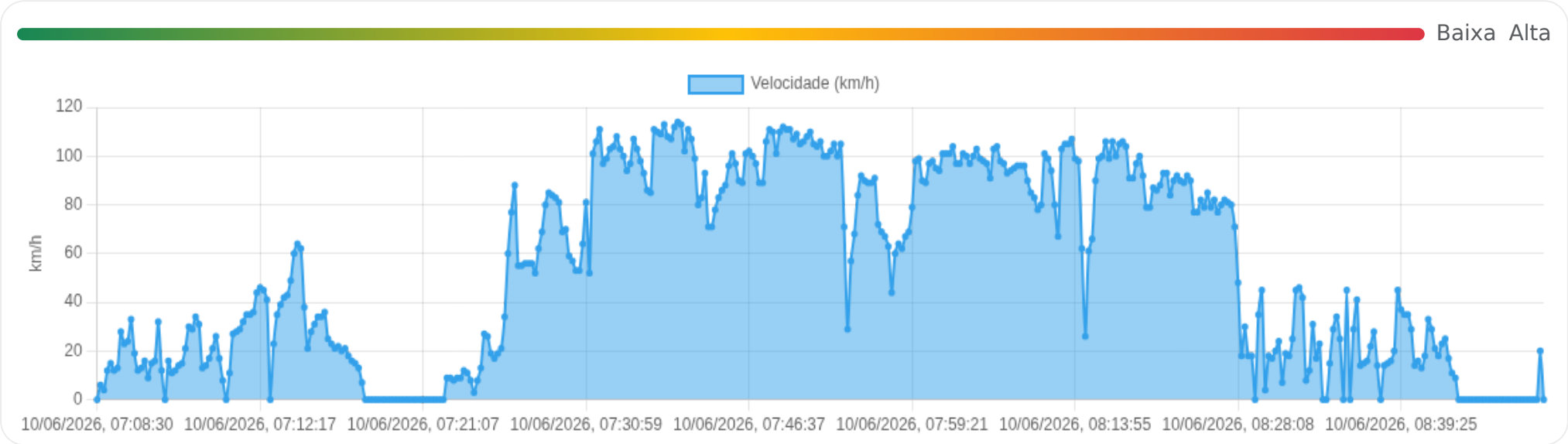

Posições

Tabela completa da viagem.

Data/Hora	Vel. (km/h)	Lat/Lon	Endereço	Link
10/06/2026, 07:08:30	0	-21.18707, -47.77974	Rua João Ferracini, Jardim Palmares, Ribeirão Preto, São Paulo	Abrir
10/06/2026, 07:08:41	6	-21.18699, -47.77976	—	Abrir
10/06/2026, 07:08:48	4	-21.18689, -47.77963	—	Abrir
10/06/2026, 07:09:09	12	-21.18634, -47.77916	—	Abrir
10/06/2026, 07:09:10	15	-21.18631, -47.77918	—	Abrir
10/06/2026, 07:09:11	12	-21.18629, -47.77921	—	Abrir
10/06/2026, 07:09:12	13	-21.18629, -47.77924	—	Abrir
10/06/2026, 07:09:27	28	-21.18606, -47.78020	—	Abrir
10/06/2026, 07:09:28	23	-21.18602, -47.78025	—	Abrir
10/06/2026, 07:09:29	24	-21.18598, -47.78029	—	Abrir
10/06/2026, 07:09:35	33	-21.18564, -47.78048	—	Abrir
10/06/2026, 07:09:37	19	-21.18547, -47.78058	—	Abrir
10/06/2026, 07:09:39	12	-21.18544, -47.78061	—	Abrir

Data/Hora	Vel. (km/h)	Lat/Lon	Endereço	Link
10/06/2026, 07:09:40	13	-21.18544, -47.78068	—	Abrir
10/06/2026, 07:09:41	16	-21.18544, -47.78072	—	Abrir
10/06/2026, 07:10:00	9	-21.18602, -47.78187	—	Abrir
10/06/2026, 07:10:02	15	-21.18600, -47.78193	—	Abrir
10/06/2026, 07:10:03	16	-21.18598, -47.78196	—	Abrir
10/06/2026, 07:10:11	32	-21.18559, -47.78238	—	Abrir
10/06/2026, 07:10:22	12	-21.18479, -47.78289	—	Abrir
10/06/2026, 07:10:26	0	-21.18475, -47.78292	—	Abrir
10/06/2026, 07:10:51	16	-21.18468, -47.78297	—	Abrir
10/06/2026, 07:10:57	11	-21.18439, -47.78318	—	Abrir
10/06/2026, 07:10:58	12	-21.18439, -47.78321	—	Abrir
10/06/2026, 07:10:59	14	-21.18440, -47.78324	—	Abrir
10/06/2026, 07:11:00	15	-21.18443, -47.78327	—	Abrir

Data/Hora	Vel. (km/h)	Lat/Lon	Endereço	Link
10/06/2026, 07:11:02	21	-21.18451, -47.78330	—	Abrir
10/06/2026, 07:11:05	30	-21.18470, -47.78338	—	Abrir
10/06/2026, 07:11:07	29	-21.18483, -47.78346	—	Abrir
10/06/2026, 07:11:11	34	-21.18507, -47.78369	—	Abrir
10/06/2026, 07:11:16	31	-21.18525, -47.78400	—	Abrir
10/06/2026, 07:11:20	13	-21.18539, -47.78423	—	Abrir
10/06/2026, 07:11:21	14	-21.18543, -47.78424	—	Abrir
10/06/2026, 07:11:22	17	-21.18547, -47.78424	—	Abrir
10/06/2026, 07:11:23	21	-21.18551, -47.78422	—	Abrir
10/06/2026, 07:11:25	26	-21.18561, -47.78416	—	Abrir
10/06/2026, 07:11:32	17	-21.18600, -47.78389	—	Abrir
10/06/2026, 07:11:34	8	-21.18606, -47.78387	—	Abrir
10/06/2026, 07:11:40	0	-21.18608, -47.78386	—	Abrir

Data/Hora	Vel. (km/h)	Lat/Lon	Endereço	Link
10/06/2026, 07:11:52	11	-21.18614, -47.78387	—	Abrir
10/06/2026, 07:11:58	27	-21.18633, -47.78409	—	Abrir
10/06/2026, 07:11:59	28	-21.18636, -47.78415	—	Abrir
10/06/2026, 07:12:00	29	-21.18639, -47.78422	—	Abrir
10/06/2026, 07:12:01	32	-21.18639, -47.78430	—	Abrir
10/06/2026, 07:12:02	35	-21.18639, -47.78439	—	Abrir
10/06/2026, 07:12:03	35	-21.18637, -47.78448	—	Abrir
10/06/2026, 07:12:05	36	-21.18630, -47.78465	—	Abrir
10/06/2026, 07:12:16	44	-21.18642, -47.78572	—	Abrir
10/06/2026, 07:12:17	46	-21.18651, -47.78579	—	Abrir
10/06/2026, 07:12:18	45	-21.18661, -47.78585	—	Abrir
10/06/2026, 07:12:19	41	-21.18671, -47.78589	—	Abrir
10/06/2026, 07:12:29	0	-21.18711, -47.78591	—	Abrir

Data/Hora	Vel. (km/h)	Lat/Lon	Endereço	Link
10/06/2026, 07:12:43	23	-21.18725, -47.78588	Praça Aristophaness Prudente Correia, Jardim Palmares, Ribeirão Preto, São Paulo	Abrir
10/06/2026, 07:12:48	35	-21.18757, -47.78563	—	Abrir
10/06/2026, 07:12:51	39	-21.18771, -47.78538	—	Abrir
10/06/2026, 07:12:55	42	-21.18776, -47.78516	—	Abrir
10/06/2026, 07:12:56	43	-21.18777, -47.78505	—	Abrir
10/06/2026, 07:12:59	49	-21.18780, -47.78455	—	Abrir
10/06/2026, 07:13:04	60	-21.18806, -47.78391	—	Abrir
10/06/2026, 07:13:20	64	-21.18967, -47.78173	—	Abrir
10/06/2026, 07:13:43	62	-21.19210, -47.77855	—	Abrir
10/06/2026, 07:13:57	38	-21.19333, -47.77697	—	Abrir
10/06/2026, 07:14:02	21	-21.19356, -47.77683	—	Abrir
10/06/2026, 07:14:08	28	-21.19386, -47.77674	—	Abrir
10/06/2026, 07:14:09	31	-21.19392, -47.77670	—	Abrir

Data/Hora	Vel. (km/h)	Lat/Lon	Endereço	Link
10/06/2026, 07:14:10	34	-21.19403, -47.77658	—	Abrir
10/06/2026, 07:14:11	34	-21.19408, -47.77651	—	Abrir
10/06/2026, 07:14:12	36	-21.19412, -47.77642	—	Abrir
10/06/2026, 07:14:19	25	-21.19412, -47.77580	—	Abrir
10/06/2026, 07:14:20	23	-21.19415, -47.77575	—	Abrir
10/06/2026, 07:14:21	21	-21.19419, -47.77571	—	Abrir
10/06/2026, 07:14:22	22	-21.19424, -47.77569	—	Abrir
10/06/2026, 07:14:23	20	-21.19429, -47.77570	—	Abrir
10/06/2026, 07:14:24	21	-21.19433, -47.77573	—	Abrir
10/06/2026, 07:14:26	18	-21.19439, -47.77581	—	Abrir
10/06/2026, 07:14:29	16	-21.19446, -47.77592	—	Abrir
10/06/2026, 07:14:30	15	-21.19449, -47.77595	Rua Hilário Azzolini, Lagoinha, Ribeirão Preto, São Paulo	Abrir
10/06/2026, 07:14:31	13	-21.19452, -47.77597	—	Abrir

Data/Hora	Vel. (km/h)	Lat/Lon	Endereço	Link
10/06/2026, 07:14:33	7	-21.19454, -47.77598	—	Abrir
10/06/2026, 07:14:57	0	-21.19455, -47.77598	—	Abrir
10/06/2026, 07:15:01	0	-21.19455, -47.77598	—	Abrir
10/06/2026, 07:15:22	0	-21.19428, -47.77575	Rua Hilário Azzolini, Lagoinha, Ribeirão Preto, São Paulo	Abrir
10/06/2026, 07:15:47	0	-21.19443, -47.77586	—	Abrir
10/06/2026, 07:16:11	0	-21.19447, -47.77595	—	Abrir
10/06/2026, 07:16:36	0	-21.19449, -47.77594	—	Abrir
10/06/2026, 07:17:00	0	-21.19449, -47.77595	Rua Hilário Azzolini, Lagoinha, Ribeirão Preto, São Paulo	Abrir
10/06/2026, 07:17:25	0	-21.19450, -47.77595	—	Abrir
10/06/2026, 07:17:50	0	-21.19451, -47.77595	—	Abrir
10/06/2026, 07:18:14	0	-21.19452, -47.77595	—	Abrir
10/06/2026, 07:18:39	0	-21.19454, -47.77596	—	Abrir
10/06/2026, 07:18:53	0	-21.19455, -47.77596	Rua Hilário Azzolini, Lagoinha, Ribeirão Preto, São Paulo	Abrir

Data/Hora	Vel. (km/h)	Lat/Lon	Endereço	Link
10/06/2026, 07:19:04	0	-21.19455, -47.77596	Rua Hilário Azzolini, Lagoinha, Ribeirão Preto, São Paulo	Abrir
10/06/2026, 07:19:28	0	-21.19457, -47.77596	—	Abrir
10/06/2026, 07:19:53	0	-21.19458, -47.77596	—	Abrir
10/06/2026, 07:20:18	0	-21.19459, -47.77597	—	Abrir
10/06/2026, 07:20:42	0	-21.19459, -47.77597	—	Abrir
10/06/2026, 07:21:07	0	-21.19460, -47.77597	—	Abrir
10/06/2026, 07:21:32	0	-21.19460, -47.77597	—	Abrir
10/06/2026, 07:21:56	0	-21.19460, -47.77597	—	Abrir
10/06/2026, 07:22:21	0	-21.19460, -47.77597	—	Abrir
10/06/2026, 07:22:46	0	-21.19460, -47.77597	—	Abrir
10/06/2026, 07:23:10	0	-21.19460, -47.77597	—	Abrir
10/06/2026, 07:23:35	0	-21.19460, -47.77597	—	Abrir
10/06/2026, 07:24:00	9	-21.19468, -47.77605	—	Abrir

Data/Hora	Vel. (km/h)	Lat/Lon	Endereço	Link
10/06/2026, 07:24:01	9	-21.19469, -47.77607	—	Abrir
10/06/2026, 07:24:04	8	-21.19472, -47.77612	—	Abrir
10/06/2026, 07:24:09	9	-21.19479, -47.77620	—	Abrir
10/06/2026, 07:24:11	9	-21.19480, -47.77624	—	Abrir
10/06/2026, 07:24:12	12	-21.19480, -47.77627	—	Abrir
10/06/2026, 07:24:13	11	-21.19479, -47.77630	—	Abrir
10/06/2026, 07:24:23	8	-21.19446, -47.77677	—	Abrir
10/06/2026, 07:24:25	3	-21.19444, -47.77677	—	Abrir
10/06/2026, 07:24:33	8	-21.19439, -47.77679	—	Abrir
10/06/2026, 07:24:36	13	-21.19434, -47.77679	—	Abrir
10/06/2026, 07:24:42	27	-21.19413, -47.77647	—	Abrir
10/06/2026, 07:24:49	26	-21.19418, -47.77603	—	Abrir
10/06/2026, 07:24:50	19	-21.19416, -47.77597	—	Abrir

Data/Hora	Vel. (km/h)	Lat/Lon	Endereço	Link
10/06/2026, 07:25:07	17	-21.19411, -47.77579	—	Abrir
10/06/2026, 07:25:09	19	-21.19414, -47.77569	—	Abrir
10/06/2026, 07:25:10	21	-21.19417, -47.77565	—	Abrir
10/06/2026, 07:25:14	34	-21.19431, -47.77548	—	Abrir
10/06/2026, 07:25:39	60	-21.19605, -47.77290	Avenida Presidente Castelo Branco, Parque Industrial Lagoinha, Ribeirão Preto, São Paulo	Abrir
10/06/2026, 07:26:04	77	-21.19854, -47.76921	—	Abrir
10/06/2026, 07:26:28	88	-21.20167, -47.76488	—	Abrir
10/06/2026, 07:26:52	55	-21.20461, -47.76098	—	Abrir
10/06/2026, 07:26:54	55	-21.20461, -47.76098	—	Abrir
10/06/2026, 07:26:56	56	-21.20507, -47.76065	—	Abrir
10/06/2026, 07:27:00	56	-21.20560, -47.76055	—	Abrir
10/06/2026, 07:27:06	56	-21.20647, -47.76069	—	Abrir
10/06/2026, 07:27:13	52	-21.20699, -47.76123	—	Abrir

Data/Hora	Vel. (km/h)	Lat/Lon	Endereço	Link
10/06/2026, 07:27:17	62	-21.20722, -47.76179	—	Abrir
10/06/2026, 07:27:23	69	-21.20755, -47.76259	—	Abrir
10/06/2026, 07:27:42	80	-21.20888, -47.76592	—	Abrir
10/06/2026, 07:27:56	85	-21.21019, -47.76897	—	Abrir
10/06/2026, 07:28:02	84	-21.21095, -47.77006	—	Abrir
10/06/2026, 07:28:06	83	-21.21137, -47.77056	—	Abrir
10/06/2026, 07:28:13	81	-21.21261, -47.77170	—	Abrir
10/06/2026, 07:28:31	69	-21.21541, -47.77326	—	Abrir
10/06/2026, 07:28:56	70	-21.21941, -47.77509	—	Abrir
10/06/2026, 07:29:20	59	-21.22308, -47.77672	—	Abrir
10/06/2026, 07:29:27	57	-21.22402, -47.77714	—	Abrir
10/06/2026, 07:29:45	53	-21.22631, -47.77807	Rodovia Antônio Machado Sant'Anna, Recreio das Acácias, Ribeirão Preto, São Paulo	Abrir
10/06/2026, 07:30:10	53	-21.22912, -47.77931	—	Abrir

Data/Hora	Vel. (km/h)	Lat/Lon	Endereço	Link
10/06/2026, 07:30:35	64	-21.23236, -47.78075	—	Abrir
10/06/2026, 07:30:59	81	-21.23702, -47.78283	—	Abrir
10/06/2026, 07:31:24	52	-21.24118, -47.78464	—	Abrir
10/06/2026, 07:31:46	101	-21.24481, -47.78626	—	Abrir
10/06/2026, 07:31:49	106	-21.24554, -47.78657	—	Abrir
10/06/2026, 07:32:13	111	-21.25196, -47.78939	—	Abrir
10/06/2026, 07:32:38	97	-21.25831, -47.79217	—	Abrir
10/06/2026, 07:33:03	99	-21.26357, -47.79449	—	Abrir
10/06/2026, 07:33:12	103	-21.26568, -47.79542	—	Abrir
10/06/2026, 07:33:28	104	-21.26936, -47.79716	—	Abrir
10/06/2026, 07:33:32	108	-21.27077, -47.79798	—	Abrir
10/06/2026, 07:33:52	103	-21.27493, -47.80118	Rodovia Antônio Machado Sant'Anna, Jardim Santa Cecília, Ribeirão Preto, São Paulo	Abrir
10/06/2026, 07:34:16	100	-21.27986, -47.80571	—	Abrir

Data/Hora	Vel. (km/h)	Lat/Lon	Endereço	Link
10/06/2026, 07:34:39	94	-21.28436, -47.80851	—	Abrir
10/06/2026, 07:34:41	97	-21.28501, -47.80884	—	Abrir
10/06/2026, 07:35:05	107	-21.29093, -47.81190	—	Abrir
10/06/2026, 07:35:30	103	-21.29653, -47.81475	—	Abrir
10/06/2026, 07:35:55	98	-21.30240, -47.81780	—	Abrir
10/06/2026, 07:36:07	93	-21.30481, -47.81905	—	Abrir
10/06/2026, 07:36:20	86	-21.30742, -47.82042	—	Abrir
10/06/2026, 07:36:44	85	-21.31201, -47.82285	—	Abrir
10/06/2026, 07:37:09	111	-21.31786, -47.82560	—	Abrir
10/06/2026, 07:37:34	110	-21.32395, -47.82862	—	Abrir
10/06/2026, 07:37:39	109	-21.32520, -47.82923	—	Abrir
10/06/2026, 07:37:58	113	-21.33016, -47.83165	Rodovia Antônio Machado Sant'Anna, Chácaras Panorama, Ribeirão Preto, São Paulo	Abrir
10/06/2026, 07:38:23	108	-21.33640, -47.83471	—	Abrir

Data/Hora	Vel. (km/h)	Lat/Lon	Endereço	Link
10/06/2026, 07:38:48	107	-21.34232, -47.83759	—	Abrir
10/06/2026, 07:39:01	112	-21.34558, -47.83916	—	Abrir
10/06/2026, 07:39:13	114	-21.34868, -47.84067	—	Abrir
10/06/2026, 07:39:37	113	-21.35519, -47.84385	—	Abrir
10/06/2026, 07:40:02	102	-21.36096, -47.84671	—	Abrir
10/06/2026, 07:40:24	111	-21.36608, -47.84921	—	Abrir
10/06/2026, 07:40:27	107	-21.36682, -47.84958	—	Abrir
10/06/2026, 07:40:51	99	-21.37253, -47.85235	—	Abrir
10/06/2026, 07:41:16	80	-21.37784, -47.85491	—	Abrir
10/06/2026, 07:41:40	83	-21.38209, -47.85699	—	Abrir
10/06/2026, 07:42:05	93	-21.38684, -47.85933	Rodovia Antônio Machado Sant'Anna, Cravinhos, São Paulo	Abrir
10/06/2026, 07:42:29	71	-21.39202, -47.86186	—	Abrir
10/06/2026, 07:42:56	71	-21.39573, -47.86367	—	Abrir

Data/Hora	Vel. (km/h)	Lat/Lon	Endereço	Link
10/06/2026, 07:43:20	78	-21.39961, -47.86557	—	Abrir
10/06/2026, 07:43:44	83	-21.40410, -47.86776	—	Abrir
10/06/2026, 07:44:01	86	-21.40737, -47.86935	—	Abrir
10/06/2026, 07:44:09	88	-21.40895, -47.87013	—	Abrir
10/06/2026, 07:44:34	96	-21.41418, -47.87270	—	Abrir
10/06/2026, 07:44:59	101	-21.41954, -47.87532	—	Abrir
10/06/2026, 07:45:24	97	-21.42535, -47.87821	—	Abrir
10/06/2026, 07:45:35	90	-21.42788, -47.87946	—	Abrir
10/06/2026, 07:45:48	89	-21.43053, -47.88077	—	Abrir
10/06/2026, 07:46:13	101	-21.43582, -47.88334	Rodovia Antônio Machado Sant'Anna, São Paulo	Abrir
10/06/2026, 07:46:37	102	-21.44140, -47.88603	—	Abrir
10/06/2026, 07:47:02	100	-21.44705, -47.88882	—	Abrir
10/06/2026, 07:47:09	97	-21.44840, -47.88949	—	Abrir

Data/Hora	Vel. (km/h)	Lat/Lon	Endereço	Link
10/06/2026, 07:47:27	89	-21.45244, -47.89144	—	Abrir
10/06/2026, 07:47:51	89	-21.45715, -47.89375	—	Abrir
10/06/2026, 07:48:16	106	-21.46277, -47.89649	—	Abrir
10/06/2026, 07:48:41	111	-21.46880, -47.89944	—	Abrir
10/06/2026, 07:48:42	110	-21.46905, -47.89957	—	Abrir
10/06/2026, 07:49:05	101	-21.47488, -47.90247	—	Abrir
10/06/2026, 07:49:30	110	-21.48083, -47.90538	—	Abrir
10/06/2026, 07:49:55	112	-21.48695, -47.90837	—	Abrir
10/06/2026, 07:50:04	111	-21.48922, -47.90949	—	Abrir
10/06/2026, 07:50:19	111	-21.49329, -47.91149	Rodovia Antônio Machado Sant'Anna, São Paulo	Abrir
10/06/2026, 07:50:44	107	-21.49950, -47.91453	—	Abrir
10/06/2026, 07:51:09	109	-21.50548, -47.91746	—	Abrir
10/06/2026, 07:51:27	105	-21.50987, -47.91961	—	Abrir

Data/Hora	Vel. (km/h)	Lat/Lon	Endereço	Link
10/06/2026, 07:51:34	106	-21.51155, -47.92043	—	Abrir
10/06/2026, 07:51:58	108	-21.51760, -47.92340	—	Abrir
10/06/2026, 07:52:23	110	-21.52356, -47.92628	—	Abrir
10/06/2026, 07:52:48	105	-21.52976, -47.92936	—	Abrir
10/06/2026, 07:52:51	104	-21.53048, -47.92970	—	Abrir
10/06/2026, 07:53:12	106	-21.53560, -47.93222	—	Abrir
10/06/2026, 07:53:37	100	-21.54145, -47.93510	—	Abrir
10/06/2026, 07:54:01	100	-21.54693, -47.93778	—	Abrir
10/06/2026, 07:54:19	102	-21.55081, -47.93969	Rodovia Antônio Machado Sant'Anna, São Paulo	Abrir
10/06/2026, 07:54:26	105	-21.55271, -47.94061	—	Abrir
10/06/2026, 07:54:50	100	-21.55831, -47.94337	—	Abrir
10/06/2026, 07:55:15	105	-21.56430, -47.94600	—	Abrir
10/06/2026, 07:55:40	71	-21.57019, -47.94824	—	Abrir

Data/Hora	Vel. (km/h)	Lat/Lon	Endereço	Link
10/06/2026, 07:55:56	29	-21.57166, -47.94892	—	Abrir
10/06/2026, 07:56:04	57	-21.57261, -47.94909	—	Abrir
10/06/2026, 07:56:11	68	-21.57383, -47.94933	—	Abrir
10/06/2026, 07:56:29	84	-21.57710, -47.95023	—	Abrir
10/06/2026, 07:56:54	92	-21.58242, -47.95150	—	Abrir
10/06/2026, 07:57:18	90	-21.58802, -47.95264	—	Abrir
10/06/2026, 07:57:42	89	-21.59350, -47.95400	—	Abrir
10/06/2026, 07:57:44	89	-21.59372, -47.95406	—	Abrir
10/06/2026, 07:58:07	91	-21.59908, -47.95549	—	Abrir
10/06/2026, 07:58:26	72	-21.60272, -47.95670	Rodovia Antônio Machado Sant'Anna, São Paulo	Abrir
10/06/2026, 07:58:32	69	-21.60345, -47.95723	—	Abrir
10/06/2026, 07:58:33	67	-21.60374, -47.95742	—	Abrir
10/06/2026, 07:58:35	63	-21.60404, -47.95755	—	Abrir

Data/Hora	Vel. (km/h)	Lat/Lon	Endereço	Link
10/06/2026, 07:58:42	44	-21.60495, -47.95752	—	Abrir
10/06/2026, 07:58:54	60	-21.60578, -47.95612	—	Abrir
10/06/2026, 07:58:57	64	-21.60589, -47.95581	—	Abrir
10/06/2026, 07:59:02	62	-21.60624, -47.95488	—	Abrir
10/06/2026, 07:59:04	67	-21.60661, -47.95455	—	Abrir
10/06/2026, 07:59:05	69	-21.60677, -47.95448	—	Abrir
10/06/2026, 07:59:21	79	-21.60944, -47.95361	—	Abrir
10/06/2026, 07:59:41	98	-21.61374, -47.95212	—	Abrir
10/06/2026, 07:59:46	99	-21.61491, -47.95171	—	Abrir
10/06/2026, 08:00:11	90	-21.62040, -47.94977	—	Abrir
10/06/2026, 08:00:35	89	-21.62553, -47.94798	—	Abrir
10/06/2026, 08:00:59	97	-21.63095, -47.94611	—	Abrir
10/06/2026, 08:01:17	98	-21.63521, -47.94462	—	Abrir

Data/Hora	Vel. (km/h)	Lat/Lon	Endereço	Link
10/06/2026, 08:01:24	95	-21.63682, -47.94406	—	Abrir
10/06/2026, 08:01:49	94	-21.64240, -47.94211	—	Abrir
10/06/2026, 08:02:13	101	-21.64791, -47.94018	—	Abrir
10/06/2026, 08:02:38	101	-21.65399, -47.93806	Rodovia Engenheiro Thales de Lorena Peixoto Júnior, São Paulo	Abrir
10/06/2026, 08:02:49	101	-21.65663, -47.93713	—	Abrir
10/06/2026, 08:03:03	104	-21.65982, -47.93602	—	Abrir
10/06/2026, 08:03:28	97	-21.66584, -47.93392	—	Abrir
10/06/2026, 08:03:52	97	-21.67146, -47.93191	—	Abrir
10/06/2026, 08:04:17	101	-21.67744, -47.92985	—	Abrir
10/06/2026, 08:04:19	100	-21.67792, -47.92969	—	Abrir
10/06/2026, 08:04:42	97	-21.68304, -47.92789	—	Abrir
10/06/2026, 08:05:07	100	-21.68902, -47.92579	—	Abrir
10/06/2026, 08:05:32	103	-21.69492, -47.92372	—	Abrir

Data/Hora	Vel. (km/h)	Lat/Lon	Endereço	Link
10/06/2026, 08:05:52	99	-21.69947, -47.92213	—	Abrir
10/06/2026, 08:05:57	98	-21.70088, -47.92164	—	Abrir
10/06/2026, 08:06:21	97	-21.70645, -47.91970	—	Abrir
10/06/2026, 08:06:46	91	-21.71203, -47.91771	Rodovia Engenheiro Thales de Lorena Peixoto Júnior, São Carlos, São Paulo	Abrir
10/06/2026, 08:07:11	103	-21.71752, -47.91582	—	Abrir
10/06/2026, 08:07:25	104	-21.72099, -47.91460	—	Abrir
10/06/2026, 08:07:35	98	-21.72362, -47.91369	—	Abrir
10/06/2026, 08:08:00	97	-21.72936, -47.91167	—	Abrir
10/06/2026, 08:08:25	93	-21.73476, -47.90978	—	Abrir
10/06/2026, 08:08:49	94	-21.74037, -47.90781	—	Abrir
10/06/2026, 08:08:58	95	-21.74240, -47.90710	—	Abrir
10/06/2026, 08:09:14	96	-21.74601, -47.90584	—	Abrir
10/06/2026, 08:09:39	96	-21.75148, -47.90392	—	Abrir

Data/Hora	Vel. (km/h)	Lat/Lon	Endereço	Link
10/06/2026, 08:10:04	96	-21.75727, -47.90216	—	Abrir
10/06/2026, 08:10:15	90	-21.75993, -47.90155	—	Abrir
10/06/2026, 08:10:28	85	-21.76278, -47.90102	—	Abrir
10/06/2026, 08:10:34	83	-21.76404, -47.90082	—	Abrir
10/06/2026, 08:10:53	78	-21.76784, -47.90040	Rodovia Engenheiro Thales de Lorena Peixoto Júnior, São Carlos, São Paulo	Abrir
10/06/2026, 08:10:58	80	-21.76902, -47.90031	—	Abrir
10/06/2026, 08:11:18	101	-21.77320, -47.90018	—	Abrir
10/06/2026, 08:11:35	99	-21.77772, -47.90034	—	Abrir
10/06/2026, 08:11:43	94	-21.77941, -47.90048	—	Abrir
10/06/2026, 08:12:07	80	-21.78496, -47.90125	—	Abrir
10/06/2026, 08:12:15	67	-21.79053, -47.90224	—	Abrir
10/06/2026, 08:12:31	103	-21.79695, -47.90338	—	Abrir
10/06/2026, 08:12:56	105	-21.79747, -47.90348	—	Abrir

Data/Hora	Vel. (km/h)	Lat/Lon	Endereço	Link
10/06/2026, 08:13:21	105	-21.79985, -47.90391	—	Abrir
10/06/2026, 08:13:45	107	-21.80647, -47.90504	—	Abrir
10/06/2026, 08:13:55	99	-21.81296, -47.90614	—	Abrir
10/06/2026, 08:14:10	98	-21.81369, -47.90627	—	Abrir
10/06/2026, 08:14:34	62	-21.82035, -47.90761	—	Abrir
10/06/2026, 08:14:53	26	-21.82119, -47.90787	Rodovia Engenheiro Thales de Lorena Peixoto Júnior, São Carlos, São Paulo	Abrir
10/06/2026, 08:14:58	61	-21.82234, -47.90797	—	Abrir
10/06/2026, 08:15:03	66	-21.82281, -47.90796	—	Abrir
10/06/2026, 08:15:23	90	-21.82576, -47.90839	—	Abrir
10/06/2026, 08:15:45	99	-21.83088, -47.90932	—	Abrir
10/06/2026, 08:15:48	100	-21.83162, -47.90946	—	Abrir
10/06/2026, 08:16:13	106	-21.83776, -47.91052	—	Abrir
10/06/2026, 08:16:38	99	-21.84391, -47.91143	—	Abrir

Data/Hora	Vel. (km/h)	Lat/Lon	Endereço	Link
10/06/2026, 08:17:02	106	-21.85065, -47.91177	—	Abrir
10/06/2026, 08:17:13	100	-21.85346, -47.91168	—	Abrir
10/06/2026, 08:17:26	105	-21.85680, -47.91143	—	Abrir
10/06/2026, 08:17:51	106	-21.86334, -47.91044	—	Abrir
10/06/2026, 08:18:15	104	-21.87001, -47.90915	—	Abrir
10/06/2026, 08:18:40	91	-21.87554, -47.90802	—	Abrir
10/06/2026, 08:18:42	91	-21.87577, -47.90798	—	Abrir
10/06/2026, 08:19:05	97	-21.88142, -47.90686	Rodovia Engenheiro Thales de Lorena Peixoto Junior, São Carlos, São Paulo	Abrir
10/06/2026, 08:19:30	100	-21.88713, -47.90576	—	Abrir
10/06/2026, 08:19:54	92	-21.89311, -47.90462	—	Abrir
10/06/2026, 08:20:17	79	-21.89788, -47.90370	—	Abrir
10/06/2026, 08:20:19	79	-21.89827, -47.90363	—	Abrir
10/06/2026, 08:20:44	87	-21.90330, -47.90266	—	Abrir

Data/Hora	Vel. (km/h)	Lat/Lon	Endereço	Link
10/06/2026, 08:21:08	86	-21.90864, -47.90164	—	Abrir
10/06/2026, 08:21:33	88	-21.91404, -47.90060	—	Abrir
10/06/2026, 08:21:58	93	-21.91958, -47.89957	—	Abrir
10/06/2026, 08:22:01	93	-21.92027, -47.89946	—	Abrir
10/06/2026, 08:22:23	84	-21.92484, -47.89857	—	Abrir
10/06/2026, 08:22:47	90	-21.93029, -47.89752	—	Abrir
10/06/2026, 08:23:12	92	-21.93590, -47.89646	Rodovia Engenheiro Thales de Lorena Peixoto Junior, Quinta dos Buritis, São Carlos, São Paulo	Abrir
10/06/2026, 08:23:37	90	-21.94144, -47.89537	—	Abrir
10/06/2026, 08:23:42	89	-21.94253, -47.89512	—	Abrir
10/06/2026, 08:24:02	92	-21.94701, -47.89425	—	Abrir
10/06/2026, 08:24:26	90	-21.95277, -47.89312	—	Abrir
10/06/2026, 08:24:50	77	-21.95766, -47.89220	—	Abrir
10/06/2026, 08:25:15	77	-21.96236, -47.89130	—	Abrir

Data/Hora	Vel. (km/h)	Lat/Lon	Endereço	Link
10/06/2026, 08:25:28	82	-21.96476, -47.89085	—	Abrir
10/06/2026, 08:25:39	79	-21.96711, -47.89038	—	Abrir
10/06/2026, 08:26:04	85	-21.97206, -47.88942	—	Abrir
10/06/2026, 08:26:29	79	-21.97683, -47.88851	—	Abrir
10/06/2026, 08:26:54	82	-21.98190, -47.88754	—	Abrir
10/06/2026, 08:27:07	77	-21.98481, -47.88706	—	Abrir
10/06/2026, 08:27:11	80	-21.98560, -47.88711	—	Abrir
10/06/2026, 08:27:14	82	-21.98620, -47.88723	Rodovia Engenheiro Thales de Lorena Peixoto Junior, Monjolinho, São Carlos, São Paulo	Abrir
10/06/2026, 08:27:18	81	-21.98678, -47.88743	—	Abrir
10/06/2026, 08:27:20	80	-21.98697, -47.88749	—	Abrir
10/06/2026, 08:27:43	71	-21.99107, -47.88899	—	Abrir
10/06/2026, 08:28:08	48	-21.99359, -47.88993	—	Abrir
10/06/2026, 08:28:32	18	-21.99622, -47.89090	—	Abrir

Data/Hora	Vel. (km/h)	Lat/Lon	Endereço	Link
10/06/2026, 08:28:57	30	-21.99692, -47.89115	—	Abrir
10/06/2026, 08:29:21	18	-21.99891, -47.89129	—	Abrir
10/06/2026, 08:29:23	18	-21.99891, -47.89129	—	Abrir
10/06/2026, 08:29:47	0	-21.99901, -47.89126	—	Abrir
10/06/2026, 08:30:11	35	-21.99953, -47.89116	—	Abrir
10/06/2026, 08:30:36	45	-22.00226, -47.89109	—	Abrir
10/06/2026, 08:31:00	4	-22.00474, -47.89103	—	Abrir
10/06/2026, 08:31:23	18	-22.00494, -47.89102	Avenida São Carlos, Tijuco Preto, São Carlos, São Paulo	Abrir
10/06/2026, 08:31:24	17	-22.00498, -47.89099	—	Abrir
10/06/2026, 08:31:25	20	-22.00500, -47.89095	—	Abrir
10/06/2026, 08:31:27	24	-22.00501, -47.89089	—	Abrir
10/06/2026, 08:31:36	7	-22.00505, -47.89015	—	Abrir
10/06/2026, 08:31:47	19	-22.00515, -47.89003	—	Abrir

Data/Hora	Vel. (km/h)	Lat/Lon	Endereço	Link
10/06/2026, 08:31:49	18	-22.00519, -47.89002	—	Abrir
10/06/2026, 08:31:50	25	-22.00530, -47.89001	—	Abrir
10/06/2026, 08:32:14	45	-22.00718, -47.88997	—	Abrir
10/06/2026, 08:32:23	46	-22.00822, -47.88995	—	Abrir
10/06/2026, 08:32:39	42	-22.00998, -47.88990	—	Abrir
10/06/2026, 08:32:48	8	-22.01065, -47.88991	—	Abrir
10/06/2026, 08:32:49	12	-22.01067, -47.88991	—	Abrir
10/06/2026, 08:33:03	31	-22.01159, -47.88988	—	Abrir
10/06/2026, 08:33:28	17	-22.01337, -47.88983	—	Abrir
10/06/2026, 08:33:53	23	-22.01399, -47.88981	—	Abrir
10/06/2026, 08:34:18	0	-22.01579, -47.88978	—	Abrir
10/06/2026, 08:34:42	0	-22.01580, -47.88980	—	Abrir
10/06/2026, 08:34:53	15	-22.01586, -47.88980	—	Abrir

Data/Hora	Vel. (km/h)	Lat/Lon	Endereço	Link
10/06/2026, 08:35:07	29	-22.01688, -47.88979	—	Abrir
10/06/2026, 08:35:27	34	-22.01871, -47.88978	Rua Treze de Maio, Centro, São Carlos, São Paulo	Abrir
10/06/2026, 08:35:32	25	-22.01903, -47.88974	—	Abrir
10/06/2026, 08:35:57	0	-22.01926, -47.88966	—	Abrir
10/06/2026, 08:36:21	45	-22.02066, -47.88963	—	Abrir
10/06/2026, 08:36:46	0	-22.02219, -47.88957	—	Abrir
10/06/2026, 08:37:11	29	-22.02252, -47.88958	—	Abrir
10/06/2026, 08:37:34	41	-22.02507, -47.88955	—	Abrir
10/06/2026, 08:37:48	14	-22.02642, -47.88951	—	Abrir
10/06/2026, 08:37:49	15	-22.02644, -47.88953	—	Abrir
10/06/2026, 08:37:50	16	-22.02646, -47.88957	—	Abrir
10/06/2026, 08:37:52	22	-22.02645, -47.88967	—	Abrir
10/06/2026, 08:37:59	28	-22.02636, -47.89013	—	Abrir

Data/Hora	Vel. (km/h)	Lat/Lon	Endereço	Link
10/06/2026, 08:38:00	14	-22.02635, -47.89025	—	Abrir
10/06/2026, 08:38:24	0	-22.02637, -47.89029	—	Abrir
10/06/2026, 08:38:46	14	-22.02641, -47.89041	—	Abrir
10/06/2026, 08:38:47	15	-22.02643, -47.89044	—	Abrir
10/06/2026, 08:38:48	16	-22.02646, -47.89046	—	Abrir
10/06/2026, 08:38:49	20	-22.02651, -47.89047	—	Abrir
10/06/2026, 08:39:13	45	-22.02895, -47.89044	—	Abrir
10/06/2026, 08:39:25	37	-22.03021, -47.89039	—	Abrir
10/06/2026, 08:39:37	35	-22.03152, -47.89036	Avenida São Carlos, Vila Lutfalla, São Carlos, São Paulo	Abrir
10/06/2026, 08:39:38	35	-22.03152, -47.89036	Avenida São Carlos, Vila Lutfalla, São Carlos, São Paulo	Abrir
10/06/2026, 08:39:39	29	-22.03160, -47.89038	—	Abrir
10/06/2026, 08:39:51	14	-22.03191, -47.89063	—	Abrir
10/06/2026, 08:39:52	16	-22.03192, -47.89067	—	Abrir

Data/Hora	Vel. (km/h)	Lat/Lon	Endereço	Link
10/06/2026, 08:39:53	13	-22.03191, -47.89070	—	Abrir
10/06/2026, 08:39:54	18	-22.03188, -47.89074	—	Abrir
10/06/2026, 08:40:03	33	-22.03150, -47.89115	—	Abrir
10/06/2026, 08:40:06	29	-22.03127, -47.89136	—	Abrir
10/06/2026, 08:40:10	21	-22.03102, -47.89142	—	Abrir
10/06/2026, 08:40:11	18	-22.03099, -47.89146	—	Abrir
10/06/2026, 08:40:12	23	-22.03098, -47.89152	—	Abrir
10/06/2026, 08:40:14	25	-22.03096, -47.89165	—	Abrir
10/06/2026, 08:40:17	17	-22.03083, -47.89178	—	Abrir
10/06/2026, 08:40:18	11	-22.03080, -47.89180	Rua Joaquim Evangelista de Toledo, Vila Lutfalla, São Carlos, São Paulo	Abrir
10/06/2026, 08:40:20	9	-22.03076, -47.89178	—	Abrir
10/06/2026, 08:40:27	0	-22.03077, -47.89176	—	Abrir
10/06/2026, 08:40:44	0	-22.03079, -47.89178	—	Abrir

Data/Hora	Vel. (km/h)	Lat/Lon	Endereço	Link
10/06/2026, 08:40:51	0	-22.03080, -47.89178	—	Abrir
10/06/2026, 08:41:09	0	-22.03081, -47.89179	—	Abrir
10/06/2026, 08:41:34	0	-22.03081, -47.89179	—	Abrir
10/06/2026, 08:41:36	0	-22.03081, -47.89179	—	Abrir
10/06/2026, 08:41:37	0	-22.03081, -47.89179	—	Abrir
10/06/2026, 08:42:01	0	-22.03080, -47.89180	Rua Joaquim Evangelista de Toledo, Vila Lutfalla, São Carlos, São Paulo	Abrir
10/06/2026, 08:42:26	0	-22.03081, -47.89179	—	Abrir
10/06/2026, 08:42:50	0	-22.03081, -47.89179	—	Abrir
10/06/2026, 08:43:15	0	-22.03081, -47.89180	—	Abrir
10/06/2026, 08:43:40	0	-22.03082, -47.89180	—	Abrir
10/06/2026, 08:44:04	0	-22.03082, -47.89180	—	Abrir
10/06/2026, 08:44:29	0	-22.03082, -47.89180	—	Abrir
10/06/2026, 08:44:54	0	-22.03082, -47.89180	—	Abrir

Data/Hora	Vel. (km/h)	Lat/Lon	Endereço	Link
10/06/2026, 08:45:18	0	-22.03082, -47.89180	—	Abrir
10/06/2026, 08:45:43	0	-22.03081, -47.89181	—	Abrir
10/06/2026, 08:46:08	0	-22.03082, -47.89181	—	Abrir
10/06/2026, 08:46:32	0	-22.03082, -47.89181	—	Abrir
10/06/2026, 09:08:44	0	-22.03082, -47.89181	—	Abrir
10/06/2026, 09:09:02	0	-22.03080, -47.89185	—	Abrir
10/06/2026, 09:09:09	0	-22.03079, -47.89183	—	Abrir
10/06/2026, 09:09:34	0	-22.03079, -47.89184	—	Abrir
10/06/2026, 09:09:59	0	-22.03078, -47.89183	—	Abrir
10/06/2026, 09:10:05	20	-22.03067, -47.89186	—	Abrir
10/06/2026, 09:10:23	0	-22.03072, -47.89183	Rua Edilio de Freitas, Vila Lutfalla, São Carlos, São Paulo	Abrir

Paradas

#	Início	Fim	Duração	Endereço	Maps
1	10/06/2026, 07:15:22	10/06/2026, 07:18:39	**3m 17s**	Rua Hilário Azzolini, Lagoinha, Ribeirão Preto, São Paulo	Abrir
2	10/06/2026, 07:19:04	10/06/2026, 07:23:10	**4m 6s**	Rua Hilário Azzolini, Lagoinha, Ribeirão Preto, São Paulo	Abrir
3	10/06/2026, 08:42:01	10/06/2026, 08:46:32	**4m 31s**	Rua Joaquim Evangelista de Toledo, Vila Lutfalla, São Carlos, São Paulo	Abrir
4	10/06/2026, 09:10:23	10/06/2026, 09:47:14	**36m 51s**	Rua Edilio de Freitas, Vila Lutfalla, São Carlos, São Paulo	Abrir

Paradas são detectadas quando o veículo fica parado por um tempo mínimo.

Viagem #3

10/06/2026, 09:47:14 → 10/06/2026, 09:48:40

Distância: 0.01 km | **Duração: 1m** | **Movendo: 55s** | **Parado: 31s** | **Vel. Máx: 0 km/h**

Início: 10/06/2026, 09:47:14 **Fim:** 10/06/2026, 09:48:40 **Duração:** 1m **Distância:** 0.01 km **Vel. Máx:** 0 km/h

▶ **Partida:** Rua Joaquim Evangelista de Toledo, Vila Lutfalla, São Carlos, São Paulo

■ **Chegada:** Rua Joaquim Evangelista de Toledo, Vila Lutfalla, São Carlos, São Paulo

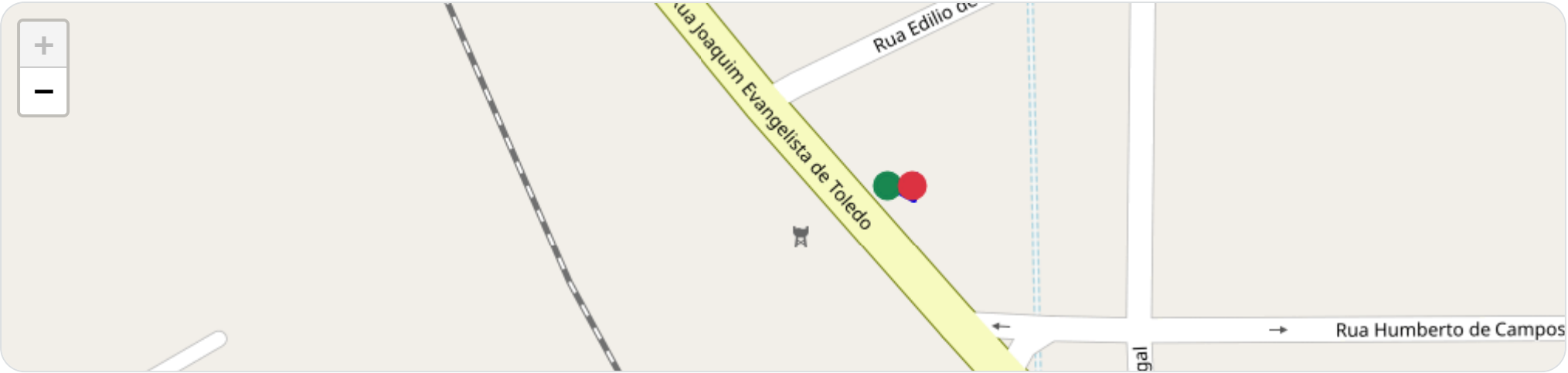

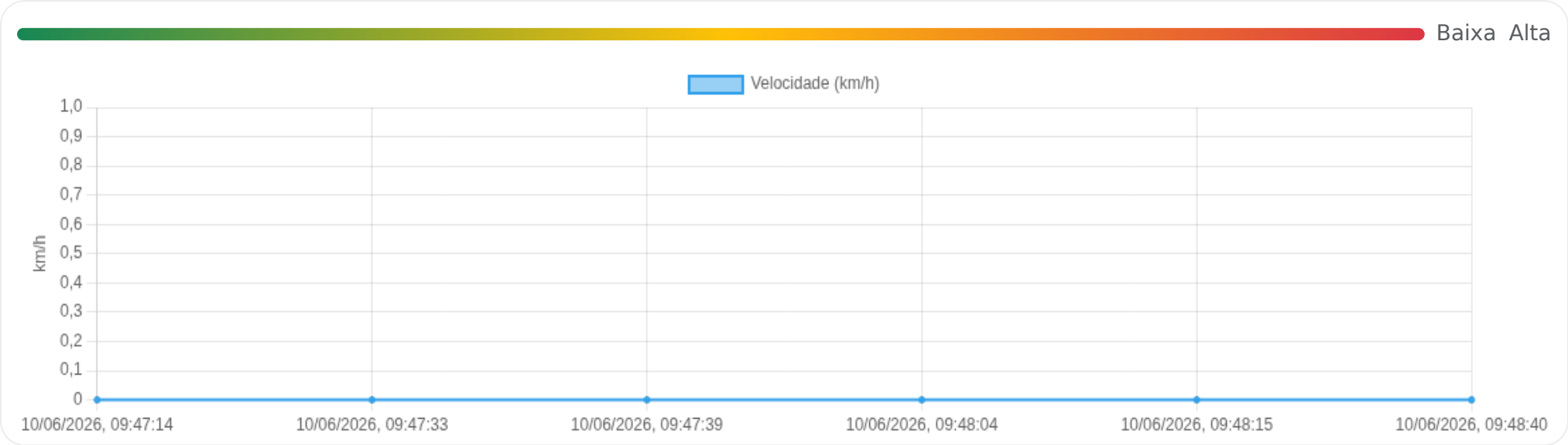

Posições

Tabela completa da viagem.

Data/Hora	Vel. (km/h)	Lat/Lon	Endereço	Link
10/06/2026, 09:47:14	0	-22.03082, -47.89182	Rua Joaquim Evangelista de Toledo, Vila Lutfalla, São Carlos, São Paulo	Abrir
10/06/2026, 09:47:33	0	-22.03083, -47.89178	—	Abrir
10/06/2026, 09:47:39	0	-22.03080, -47.89178	—	Abrir
10/06/2026, 09:48:04	0	-22.03080, -47.89178	—	Abrir
10/06/2026, 09:48:15	0	-22.03081, -47.89178	—	Abrir
10/06/2026, 09:48:40	0	-22.03082, -47.89178	Rua Joaquim Evangelista de Toledo, Vila Lutfalla, São Carlos, São Paulo	Abrir

Paradas

#	Início	Fim	Duração	Endereço	Maps
1	10/06/2026, 09:48:40	10/06/2026, 10:17:43	**29m 3s**	Rua Joaquim Evangelista de Toledo, Vila Lutfalla, São Carlos, São Paulo	Abrir

Paradas são detectadas quando o veículo fica parado por um tempo mínimo.

Viagem #4 10/06/2026, 10:17:43 → 10/06/2026, 11:50:19

Distância: 111.69 km | Duração: 1h 32m | Movendo: 1h 29m | Parado: 2s | Vel. Máx: 117 km/h

Início: 10/06/2026, 10:17:43 **Fim:** 10/06/2026, 11:50:19 **Duração:** 1h 32m **Distância:** 111.69 km **Vel. Máx:** 117 km/h

▶ **Partida:** Rua Joaquim Evangelista de Toledo, Vila Lutfalla, São Carlos, São Paulo

■ **Chegada:** Rua Floriano Peixoto, Parque 1º de Maio, Jaboticabal, São Paulo

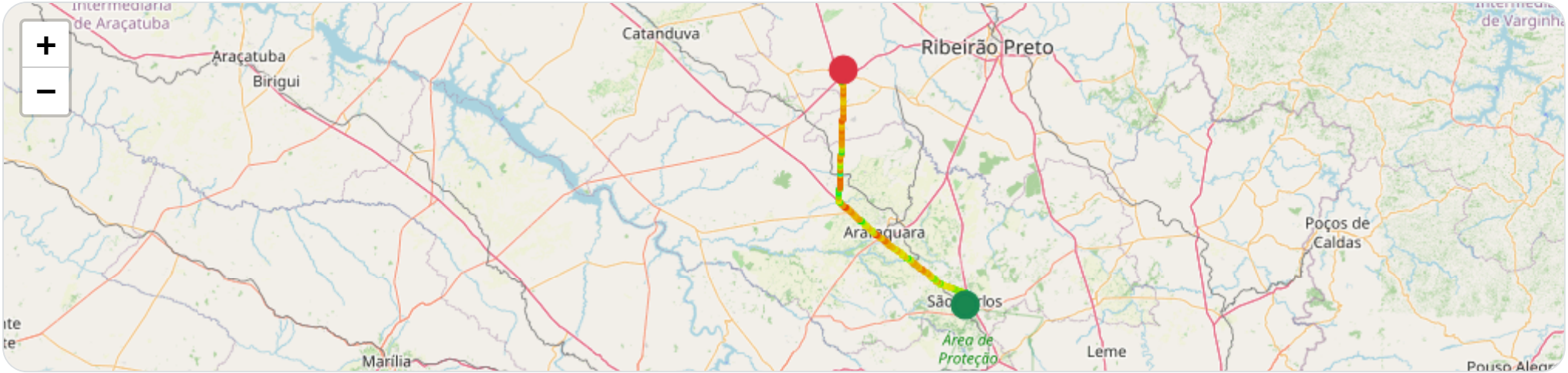

Baixa Alta

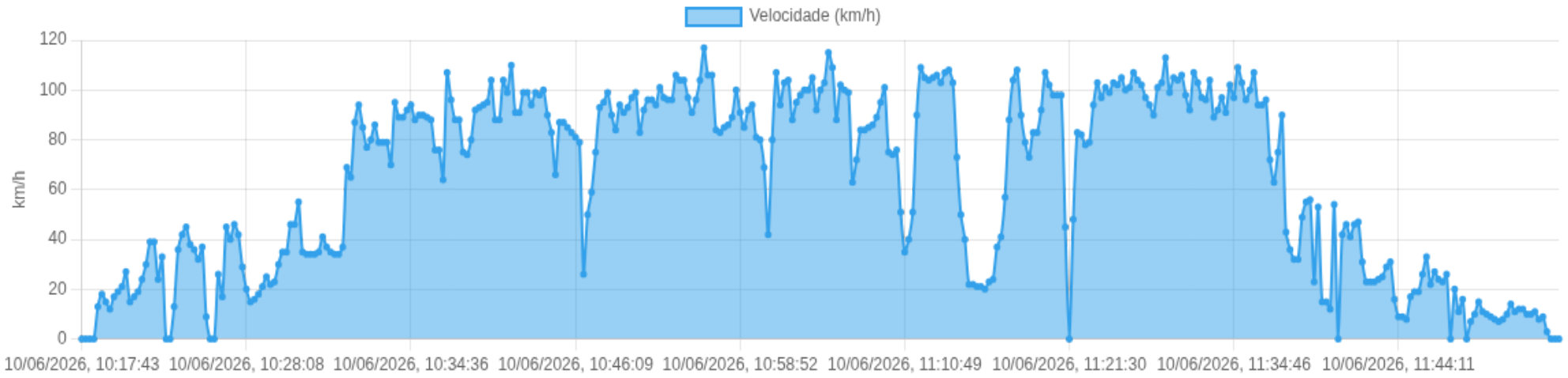

Posições

Tabela completa da viagem.

Data/Hora	Vel. (km/h)	Lat/Lon	Endereço	Link
10/06/2026, 10:17:43	0	-22.03085, -47.89182	Rua Joaquim Evangelista de Toledo, Vila Lutfalla, São Carlos, São Paulo	Abrir
10/06/2026, 10:18:02	0	-22.03074, -47.89173	—	Abrir
10/06/2026, 10:18:07	0	-22.03075, -47.89178	—	Abrir
10/06/2026, 10:18:09	0	-22.03076, -47.89179	—	Abrir
10/06/2026, 10:18:34	13	-22.03086, -47.89182	—	Abrir
10/06/2026, 10:18:43	18	-22.03114, -47.89157	—	Abrir
10/06/2026, 10:18:44	15	-22.03115, -47.89153	—	Abrir
10/06/2026, 10:18:45	12	-22.03116, -47.89150	—	Abrir
10/06/2026, 10:18:47	17	-22.03113, -47.89144	—	Abrir
10/06/2026, 10:18:50	19	-22.03104, -47.89135	—	Abrir
10/06/2026, 10:18:52	21	-22.03102, -47.89126	—	Abrir
10/06/2026, 10:18:58	27	-22.03103, -47.89083	—	Abrir
10/06/2026, 10:19:19	15	-22.03097, -47.89036	—	Abrir
10/06/2026, 10:19:20	17	-22.03094, -47.89034	—	Abrir
10/06/2026, 10:19:21	19	-22.03089, -47.89033	—	Abrir
10/06/2026, 10:19:23	24	-22.03084, -47.89033	—	Abrir
10/06/2026, 10:19:48	30	-22.02963, -47.89040	—	Abrir
10/06/2026, 10:20:13	39	-22.02736, -47.89053	—	Abrir
10/06/2026, 10:20:38	39	-22.02484, -47.89058	—	Abrir
10/06/2026, 10:21:02	24	-22.02263, -47.89062	—	Abrir
10/06/2026, 10:21:27	33	-22.02050, -47.89065	—	Abrir
10/06/2026, 10:21:52	0	-22.01984, -47.89067	Praça Maria Apparecida Resitano, Centro, São Carlos, São Paulo	Abrir

Data/Hora	Vel. (km/h)	Lat/Lon	Endereço	Link
10/06/2026, 10:22:16	0	-22.01982, -47.89066	—	Abrir
10/06/2026, 10:22:41	13	-22.01803, -47.89073	—	Abrir
10/06/2026, 10:23:06	36	-22.01739, -47.89073	—	Abrir
10/06/2026, 10:23:30	42	-22.01475, -47.89079	—	Abrir
10/06/2026, 10:23:40	45	-22.01365, -47.89082	—	Abrir
10/06/2026, 10:23:55	38	-22.01205, -47.89086	—	Abrir
10/06/2026, 10:24:19	36	-22.00992, -47.89093	—	Abrir
10/06/2026, 10:24:44	32	-22.00777, -47.89098	—	Abrir
10/06/2026, 10:25:08	37	-22.00530, -47.89100	—	Abrir
10/06/2026, 10:25:11	9	-22.00515, -47.89101	—	Abrir
10/06/2026, 10:25:33	0	-22.00516, -47.89099	—	Abrir
10/06/2026, 10:25:58	0	-22.00517, -47.89099	Avenida São Carlos, Jardim Macarengo, São Carlos, São Paulo	Abrir
10/06/2026, 10:26:23	26	-22.00376, -47.89102	—	Abrir
10/06/2026, 10:26:47	17	-22.00165, -47.89106	—	Abrir
10/06/2026, 10:27:12	45	-21.99936, -47.89111	—	Abrir
10/06/2026, 10:27:33	40	-21.99693, -47.89108	—	Abrir
10/06/2026, 10:27:37	46	-21.99662, -47.89096	—	Abrir
10/06/2026, 10:28:01	42	-21.99375, -47.88990	—	Abrir
10/06/2026, 10:28:07	29	-21.99316, -47.88967	—	Abrir
10/06/2026, 10:28:08	20	-21.99311, -47.88963	—	Abrir
10/06/2026, 10:28:09	15	-21.99308, -47.88960	—	Abrir
10/06/2026, 10:28:10	16	-21.99305, -47.88957	—	Abrir

Data/Hora	Vel. (km/h)	Lat/Lon	Endereço	Link
10/06/2026, 10:28:11	18	-21.99303, -47.88953	—	Abrir
10/06/2026, 10:28:12	21	-21.99301, -47.88949	—	Abrir
10/06/2026, 10:28:14	25	-21.99298, -47.88937	—	Abrir
10/06/2026, 10:28:15	22	-21.99294, -47.88932	—	Abrir
10/06/2026, 10:28:16	23	-21.99289, -47.88930	—	Abrir
10/06/2026, 10:28:18	30	-21.99276, -47.88934	—	Abrir
10/06/2026, 10:28:20	35	-21.99262, -47.88942	—	Abrir
10/06/2026, 10:28:21	35	-21.99253, -47.88944	—	Abrir
10/06/2026, 10:28:25	46	-21.99215, -47.88934	—	Abrir
10/06/2026, 10:28:26	46	-21.99215, -47.88934	—	Abrir
10/06/2026, 10:28:29	55	-21.99178, -47.88920	—	Abrir
10/06/2026, 10:28:48	35	-21.98951, -47.88830	—	Abrir
10/06/2026, 10:28:49	34	-21.98944, -47.88825	—	Abrir
10/06/2026, 10:28:50	34	-21.98939, -47.88817	—	Abrir
10/06/2026, 10:28:51	34	-21.98939, -47.88817	—	Abrir
10/06/2026, 10:28:52	35	-21.98936, -47.88809	—	Abrir
10/06/2026, 10:29:00	41	-21.98991, -47.88751	—	Abrir
10/06/2026, 10:29:01	37	-21.99000, -47.88752	—	Abrir
10/06/2026, 10:29:02	35	-21.99009, -47.88755	—	Abrir
10/06/2026, 10:29:04	34	-21.99021, -47.88768	—	Abrir
10/06/2026, 10:29:05	34	-21.99025, -47.88776	—	Abrir
10/06/2026, 10:29:06	37	-21.99025, -47.88786	—	Abrir

Data/Hora	Vel. (km/h)	Lat/Lon	Endereço	Link
10/06/2026, 10:29:16	69	-21.98988, -47.88911	—	Abrir
10/06/2026, 10:29:40	65	-21.98852, -47.89344	—	Abrir
10/06/2026, 10:30:05	87	-21.98690, -47.89856	Rodovia Washington Luís, Jardim Jóckey Clube, São Carlos, São Paulo	Abrir
10/06/2026, 10:30:30	94	-21.98512, -47.90408	—	Abrir
10/06/2026, 10:30:41	85	-21.98431, -47.90666	—	Abrir
10/06/2026, 10:30:54	77	-21.98344, -47.90947	—	Abrir
10/06/2026, 10:31:18	80	-21.98197, -47.91417	—	Abrir
10/06/2026, 10:31:43	86	-21.98026, -47.91965	—	Abrir
10/06/2026, 10:32:08	79	-21.97860, -47.92491	—	Abrir
10/06/2026, 10:32:33	79	-21.97708, -47.92980	—	Abrir
10/06/2026, 10:32:34	79	-21.97708, -47.92980	—	Abrir
10/06/2026, 10:32:57	70	-21.97560, -47.93449	—	Abrir
10/06/2026, 10:33:22	95	-21.97399, -47.93966	—	Abrir
10/06/2026, 10:33:47	89	-21.97224, -47.94524	—	Abrir
10/06/2026, 10:34:12	89	-21.97055, -47.95072	Rodovia Washington Luís, Parque dos Flamboyants, São Carlos, São Paulo	Abrir
10/06/2026, 10:34:20	92	-21.96991, -47.95279	—	Abrir
10/06/2026, 10:34:36	94	-21.96869, -47.95655	—	Abrir
10/06/2026, 10:35:01	88	-21.96683, -47.96250	—	Abrir
10/06/2026, 10:35:26	90	-21.96515, -47.96785	—	Abrir
10/06/2026, 10:35:51	90	-21.96334, -47.97360	—	Abrir
10/06/2026, 10:35:55	89	-21.96282, -47.97493	—	Abrir
10/06/2026, 10:35:59	88	-21.96252, -47.97557	—	Abrir

Data/Hora	Vel. (km/h)	Lat/Lon	Endereço	Link
10/06/2026, 10:36:14	76	-21.96077, -47.97850	—	Abrir
10/06/2026, 10:36:16	76	-21.96077, -47.97850	—	Abrir
10/06/2026, 10:36:39	64	-21.95859, -47.98157	—	Abrir
10/06/2026, 10:37:04	107	-21.95514, -47.98637	—	Abrir
10/06/2026, 10:37:29	96	-21.95139, -47.99157	—	Abrir
10/06/2026, 10:37:45	88	-21.94899, -47.99491	—	Abrir
10/06/2026, 10:37:53	88	-21.94792, -47.99638	—	Abrir
10/06/2026, 10:38:18	75	-21.94490, -48.00049	Rodovia Washington Luís, Ibaté, São Paulo	Abrir
10/06/2026, 10:38:43	74	-21.94225, -48.00417	—	Abrir
10/06/2026, 10:39:08	80	-21.93928, -48.00824	—	Abrir
10/06/2026, 10:39:32	92	-21.93593, -48.01287	—	Abrir
10/06/2026, 10:39:37	93	-21.93522, -48.01385	—	Abrir
10/06/2026, 10:39:57	94	-21.93235, -48.01783	—	Abrir
10/06/2026, 10:40:22	95	-21.92888, -48.02266	—	Abrir
10/06/2026, 10:40:47	104	-21.92519, -48.02782	—	Abrir
10/06/2026, 10:41:11	88	-21.92141, -48.03301	—	Abrir
10/06/2026, 10:41:12	88	-21.92141, -48.03301	—	Abrir
10/06/2026, 10:41:35	104	-21.91798, -48.03777	—	Abrir
10/06/2026, 10:42:00	99	-21.91403, -48.04324	—	Abrir
10/06/2026, 10:42:25	110	-21.91023, -48.04849	Rodovia Washington Luís, Ibaté, São Paulo	Abrir
10/06/2026, 10:42:42	91	-21.90763, -48.05207	—	Abrir
10/06/2026, 10:42:50	91	-21.90652, -48.05362	—	Abrir

Data/Hora	Vel. (km/h)	Lat/Lon	Endereço	Link
10/06/2026, 10:43:14	99	-21.90281, -48.05880	—	Abrir
10/06/2026, 10:43:39	99	-21.89898, -48.06405	—	Abrir
10/06/2026, 10:44:04	94	-21.89533, -48.06910	—	Abrir
10/06/2026, 10:44:15	99	-21.89372, -48.07133	—	Abrir
10/06/2026, 10:44:28	98	-21.89175, -48.07406	—	Abrir
10/06/2026, 10:44:53	100	-21.88789, -48.07945	—	Abrir
10/06/2026, 10:45:17	90	-21.88438, -48.08429	—	Abrir
10/06/2026, 10:45:40	83	-21.88121, -48.08827	—	Abrir
10/06/2026, 10:45:42	66	-21.88107, -48.08840	—	Abrir
10/06/2026, 10:45:53	87	-21.87941, -48.08977	—	Abrir
10/06/2026, 10:46:01	87	-21.87783, -48.09110	—	Abrir
10/06/2026, 10:46:04	85	-21.87741, -48.09163	—	Abrir
10/06/2026, 10:46:07	83	-21.87717, -48.09200	—	Abrir
10/06/2026, 10:46:09	81	-21.87696, -48.09238	—	Abrir
10/06/2026, 10:46:12	79	-21.87671, -48.09296	—	Abrir
10/06/2026, 10:46:32	26	-21.87611, -48.09598	Rodovia Washington Luís, Araraquara, São Paulo	Abrir
10/06/2026, 10:46:48	50	-21.87579, -48.09757	—	Abrir
10/06/2026, 10:46:56	59	-21.87537, -48.09866	—	Abrir
10/06/2026, 10:47:06	75	-21.87436, -48.10029	—	Abrir
10/06/2026, 10:47:21	93	-21.87257, -48.10274	—	Abrir
10/06/2026, 10:47:46	95	-21.86892, -48.10782	—	Abrir
10/06/2026, 10:47:55	99	-21.86759, -48.10967	—	Abrir

Data/Hora	Vel. (km/h)	Lat/Lon	Endereço	Link
10/06/2026, 10:48:11	90	-21.86535, -48.11279	—	Abrir
10/06/2026, 10:48:36	84	-21.86226, -48.11710	—	Abrir
10/06/2026, 10:49:00	94	-21.85877, -48.12191	—	Abrir
10/06/2026, 10:49:24	91	-21.85537, -48.12662	—	Abrir
10/06/2026, 10:49:35	93	-21.85382, -48.12877	—	Abrir
10/06/2026, 10:49:49	97	-21.85179, -48.13158	—	Abrir
10/06/2026, 10:50:14	99	-21.84786, -48.13706	—	Abrir
10/06/2026, 10:50:38	83	-21.84463, -48.14170	Rodovia Washington Luís, Parque CECAP, Araraquara, São Paulo	Abrir
10/06/2026, 10:51:03	92	-21.84131, -48.14649	—	Abrir
10/06/2026, 10:51:11	96	-21.84017, -48.14809	—	Abrir
10/06/2026, 10:51:28	96	-21.83776, -48.15144	—	Abrir
10/06/2026, 10:51:53	94	-21.83427, -48.15628	—	Abrir
10/06/2026, 10:52:17	101	-21.83055, -48.16143	—	Abrir
10/06/2026, 10:52:42	97	-21.82672, -48.16675	—	Abrir
10/06/2026, 10:52:44	96	-21.82642, -48.16716	—	Abrir
10/06/2026, 10:53:07	96	-21.82306, -48.17186	—	Abrir
10/06/2026, 10:53:32	106	-21.81955, -48.17675	—	Abrir
10/06/2026, 10:53:57	104	-21.81605, -48.18164	—	Abrir
10/06/2026, 10:54:17	104	-21.81256, -48.18643	—	Abrir
10/06/2026, 10:54:21	97	-21.81195, -48.18728	—	Abrir
10/06/2026, 10:54:45	91	-21.80863, -48.19194	Rodovia Washington Luís, Jardim Salto Grande II, Araraquara, São Paulo	Abrir
10/06/2026, 10:55:10	96	-21.80525, -48.19659	—	Abrir

Data/Hora	Vel. (km/h)	Lat/Lon	Endereço	Link
10/06/2026, 10:55:35	104	-21.80170, -48.20147	—	Abrir
10/06/2026, 10:55:52	117	-21.79878, -48.20551	—	Abrir
10/06/2026, 10:56:00	106	-21.79739, -48.20740	—	Abrir
10/06/2026, 10:56:24	106	-21.79327, -48.21266	—	Abrir
10/06/2026, 10:56:49	84	-21.78951, -48.21731	—	Abrir
10/06/2026, 10:57:14	83	-21.78589, -48.22163	—	Abrir
10/06/2026, 10:57:28	85	-21.78412, -48.22379	—	Abrir
10/06/2026, 10:57:38	86	-21.78257, -48.22569	—	Abrir
10/06/2026, 10:58:03	89	-21.77896, -48.23009	—	Abrir
10/06/2026, 10:58:27	100	-21.77531, -48.23463	—	Abrir
10/06/2026, 10:58:52	91	-21.77124, -48.23958	Rodovia Washington Luís, Araraquara, São Paulo	Abrir
10/06/2026, 10:59:05	85	-21.76937, -48.24185	—	Abrir
10/06/2026, 10:59:17	92	-21.76759, -48.24402	—	Abrir
10/06/2026, 10:59:42	94	-21.76381, -48.24862	—	Abrir
10/06/2026, 11:00:06	81	-21.75973, -48.25350	—	Abrir
10/06/2026, 11:00:31	80	-21.75626, -48.25773	—	Abrir
10/06/2026, 11:00:46	69	-21.75427, -48.25998	—	Abrir
10/06/2026, 11:00:56	42	-21.75324, -48.26117	—	Abrir
10/06/2026, 11:01:21	80	-21.75142, -48.26355	—	Abrir
10/06/2026, 11:01:46	107	-21.74756, -48.26834	—	Abrir
10/06/2026, 11:02:10	94	-21.74339, -48.27338	—	Abrir
10/06/2026, 11:02:34	103	-21.73966, -48.27798	—	Abrir

Data/Hora	Vel. (km/h)	Lat/Lon	Endereço	Link
10/06/2026, 11:02:36	104	-21.73949, -48.27819	—	Abrir
10/06/2026, 11:02:59	88	-21.73560, -48.28288	Rodovia Washington Luís, Araraquara, São Paulo	Abrir
10/06/2026, 11:03:24	95	-21.73188, -48.28741	—	Abrir
10/06/2026, 11:03:48	98	-21.72802, -48.29215	—	Abrir
10/06/2026, 11:04:09	100	-21.72458, -48.29631	—	Abrir
10/06/2026, 11:04:13	100	-21.72391, -48.29710	—	Abrir
10/06/2026, 11:04:38	105	-21.71976, -48.30215	—	Abrir
10/06/2026, 11:05:03	92	-21.71591, -48.30685	—	Abrir
10/06/2026, 11:05:28	100	-21.71193, -48.31168	—	Abrir
10/06/2026, 11:05:40	103	-21.70975, -48.31436	—	Abrir
10/06/2026, 11:05:52	115	-21.70754, -48.31701	—	Abrir
10/06/2026, 11:06:17	109	-21.70302, -48.32256	—	Abrir
10/06/2026, 11:06:42	88	-21.69908, -48.32735	—	Abrir
10/06/2026, 11:06:50	102	-21.69759, -48.32898	—	Abrir
10/06/2026, 11:07:06	100	-21.69444, -48.33178	Rodovia Washington Luís, Matão, São Paulo	Abrir
10/06/2026, 11:07:08	99	-21.69426, -48.33197	—	Abrir
10/06/2026, 11:07:30	63	-21.69081, -48.33565	—	Abrir
10/06/2026, 11:07:43	72	-21.68932, -48.33719	—	Abrir
10/06/2026, 11:07:53	84	-21.68760, -48.33829	—	Abrir
10/06/2026, 11:07:55	84	-21.68741, -48.33838	—	Abrir
10/06/2026, 11:07:57	85	-21.68680, -48.33860	—	Abrir
10/06/2026, 11:08:01	86	-21.68597, -48.33878	—	Abrir

Data/Hora	Vel. (km/h)	Lat/Lon	Endereço	Link
10/06/2026, 11:08:20	89	-21.68206, -48.33866	—	Abrir
10/06/2026, 11:08:45	95	-21.67637, -48.33838	—	Abrir
10/06/2026, 11:08:54	101	-21.67418, -48.33828	—	Abrir
10/06/2026, 11:09:10	75	-21.67036, -48.33813	—	Abrir
10/06/2026, 11:09:34	74	-21.66603, -48.33791	—	Abrir
10/06/2026, 11:09:59	76	-21.66128, -48.33768	—	Abrir
10/06/2026, 11:10:24	51	-21.65688, -48.33747	—	Abrir
10/06/2026, 11:10:49	35	-21.65443, -48.33734	—	Abrir
10/06/2026, 11:11:14	40	-21.65216, -48.33722	Rodovia Brigadeiro Faria Lima, Parque Industrial Toriba, Matão, São Paulo	Abrir
10/06/2026, 11:11:18	51	-21.65171, -48.33719	—	Abrir
10/06/2026, 11:11:38	90	-21.64793, -48.33697	—	Abrir
10/06/2026, 11:12:02	109	-21.64149, -48.33666	—	Abrir
10/06/2026, 11:12:27	105	-21.63472, -48.33635	—	Abrir
10/06/2026, 11:12:50	104	-21.62914, -48.33609	—	Abrir
10/06/2026, 11:12:52	105	-21.62862, -48.33607	—	Abrir
10/06/2026, 11:13:17	106	-21.62207, -48.33574	—	Abrir
10/06/2026, 11:13:41	103	-21.61559, -48.33540	—	Abrir
10/06/2026, 11:14:06	107	-21.60898, -48.33507	—	Abrir
10/06/2026, 11:14:14	108	-21.60681, -48.33497	—	Abrir
10/06/2026, 11:14:31	103	-21.60227, -48.33476	—	Abrir
10/06/2026, 11:14:56	73	-21.59692, -48.33447	—	Abrir
10/06/2026, 11:15:00	50	-21.59614, -48.33437	—	Abrir

Data/Hora	Vel. (km/h)	Lat/Lon	Endereço	Link
10/06/2026, 11:15:20	40	-21.59523, -48.33427	Rodovia Brigadeiro Faria Lima, Jardim Paraíso II, Matão, São Paulo	Abrir
10/06/2026, 11:15:44	22	-21.59252, -48.33391	—	Abrir
10/06/2026, 11:15:46	22	-21.59252, -48.33391	—	Abrir
10/06/2026, 11:15:49	21	-21.59228, -48.33380	—	Abrir
10/06/2026, 11:15:52	21	-21.59214, -48.33370	—	Abrir
10/06/2026, 11:16:00	20	-21.59187, -48.33342	—	Abrir
10/06/2026, 11:16:03	23	-21.59173, -48.33335	—	Abrir
10/06/2026, 11:16:05	24	-21.59161, -48.33337	—	Abrir
10/06/2026, 11:16:09	37	-21.59145, -48.33352	—	Abrir
10/06/2026, 11:16:11	41	-21.59122, -48.33373	—	Abrir
10/06/2026, 11:16:14	57	-21.59087, -48.33391	—	Abrir
10/06/2026, 11:16:34	88	-21.58744, -48.33398	—	Abrir
10/06/2026, 11:16:47	104	-21.58455, -48.33384	—	Abrir
10/06/2026, 11:16:59	108	-21.58132, -48.33370	—	Abrir
10/06/2026, 11:17:23	90	-21.57490, -48.33339	—	Abrir
10/06/2026, 11:17:48	79	-21.56931, -48.33313	—	Abrir
10/06/2026, 11:18:13	73	-21.56474, -48.33290	—	Abrir
10/06/2026, 11:18:28	83	-21.56201, -48.33278	—	Abrir
10/06/2026, 11:18:38	83	-21.55991, -48.33268	—	Abrir
10/06/2026, 11:19:02	92	-21.55474, -48.33248	—	Abrir
10/06/2026, 11:19:27	107	-21.54864, -48.33219	Rodovia Brigadeiro Faria Lima, São Paulo	Abrir
10/06/2026, 11:19:52	102	-21.54198, -48.33188	—	Abrir

Data/Hora	Vel. (km/h)	Lat/Lon	Endereço	Link
10/06/2026, 11:20:02	98	-21.53952, -48.33176	—	Abrir
10/06/2026, 11:20:16	98	-21.53610, -48.33160	—	Abrir
10/06/2026, 11:20:41	98	-21.53003, -48.33131	—	Abrir
10/06/2026, 11:21:06	45	-21.52482, -48.33103	—	Abrir
10/06/2026, 11:21:30	0	-21.52456, -48.33100	—	Abrir
10/06/2026, 11:21:55	48	-21.52375, -48.33102	—	Abrir
10/06/2026, 11:22:20	83	-21.51923, -48.33079	—	Abrir
10/06/2026, 11:22:31	82	-21.51698, -48.33069	—	Abrir
10/06/2026, 11:22:45	78	-21.51439, -48.33057	—	Abrir
10/06/2026, 11:23:10	79	-21.50975, -48.33035	—	Abrir
10/06/2026, 11:23:34	94	-21.50403, -48.33008	Rodovia Brigadeiro Faria Lima, São Paulo	Abrir
10/06/2026, 11:23:59	103	-21.49766, -48.32979	—	Abrir
10/06/2026, 11:24:13	97	-21.49441, -48.32963	—	Abrir
10/06/2026, 11:24:24	101	-21.49174, -48.32950	—	Abrir
10/06/2026, 11:24:49	99	-21.48522, -48.32920	—	Abrir
10/06/2026, 11:25:12	103	-21.47914, -48.32890	—	Abrir
10/06/2026, 11:25:37	102	-21.47252, -48.32860	—	Abrir
10/06/2026, 11:25:40	105	-21.47174, -48.32856	—	Abrir
10/06/2026, 11:26:02	100	-21.46600, -48.32848	—	Abrir
10/06/2026, 11:26:27	101	-21.45999, -48.32822	—	Abrir
10/06/2026, 11:26:52	107	-21.45391, -48.32793	—	Abrir
10/06/2026, 11:27:09	104	-21.44917, -48.32770	—	Abrir

Data/Hora	Vel. (km/h)	Lat/Lon	Endereço	Link
10/06/2026, 11:27:16	102	-21.44735, -48.32761	—	Abrir
10/06/2026, 11:27:41	97	-21.44107, -48.32721	Rodovia Brigadeiro Faria Lima, São Paulo	Abrir
10/06/2026, 11:28:05	94	-21.43495, -48.32682	—	Abrir
10/06/2026, 11:28:30	90	-21.42957, -48.32656	—	Abrir
10/06/2026, 11:28:43	101	-21.42670, -48.32643	—	Abrir
10/06/2026, 11:28:55	103	-21.42340, -48.32627	—	Abrir
10/06/2026, 11:29:20	113	-21.41694, -48.32600	—	Abrir
10/06/2026, 11:29:45	99	-21.41036, -48.32565	—	Abrir
10/06/2026, 11:30:08	105	-21.40423, -48.32536	—	Abrir
10/06/2026, 11:30:09	104	-21.40396, -48.32535	—	Abrir
10/06/2026, 11:30:34	106	-21.39795, -48.32507	—	Abrir
10/06/2026, 11:30:59	98	-21.39144, -48.32476	—	Abrir
10/06/2026, 11:31:24	92	-21.38548, -48.32449	—	Abrir
10/06/2026, 11:31:39	107	-21.38145, -48.32433	—	Abrir
10/06/2026, 11:31:48	103	-21.37902, -48.32420	Rodovia Brigadeiro Faria Lima, Guariba, São Paulo	Abrir
10/06/2026, 11:32:13	97	-21.37307, -48.32390	—	Abrir
10/06/2026, 11:32:38	96	-21.36709, -48.32366	—	Abrir
10/06/2026, 11:33:03	104	-21.36099, -48.32334	—	Abrir
10/06/2026, 11:33:10	89	-21.35898, -48.32324	—	Abrir
10/06/2026, 11:33:26	92	-21.35539, -48.32308	—	Abrir
10/06/2026, 11:33:51	97	-21.34952, -48.32278	—	Abrir
10/06/2026, 11:34:16	91	-21.34345, -48.32250	—	Abrir

Data/Hora	Vel. (km/h)	Lat/Lon	Endereço	Link
10/06/2026, 11:34:41	102	-21.33760, -48.32222	—	Abrir
10/06/2026, 11:34:46	97	-21.33636, -48.32216	—	Abrir
10/06/2026, 11:35:05	109	-21.33099, -48.32195	—	Abrir
10/06/2026, 11:35:30	103	-21.32461, -48.32160	—	Abrir
10/06/2026, 11:35:55	96	-21.31832, -48.32171	Rodovia Brigadeiro Faria Lima, Jaboticabal, São Paulo	Abrir
10/06/2026, 11:36:13	100	-21.31405, -48.32263	—	Abrir
10/06/2026, 11:36:20	107	-21.31257, -48.32316	—	Abrir
10/06/2026, 11:36:45	94	-21.30656, -48.32566	—	Abrir
10/06/2026, 11:37:09	94	-21.30109, -48.32793	—	Abrir
10/06/2026, 11:37:33	96	-21.29551, -48.33012	—	Abrir
10/06/2026, 11:37:47	72	-21.29287, -48.33122	—	Abrir
10/06/2026, 11:37:58	63	-21.29105, -48.33199	—	Abrir
10/06/2026, 11:38:23	75	-21.28661, -48.33394	—	Abrir
10/06/2026, 11:38:48	90	-21.28184, -48.33593	—	Abrir
10/06/2026, 11:39:12	43	-21.27768, -48.33739	—	Abrir
10/06/2026, 11:39:16	36	-21.27724, -48.33751	—	Abrir
10/06/2026, 11:39:19	32	-21.27699, -48.33744	—	Abrir
10/06/2026, 11:39:37	32	-21.27705, -48.33565	—	Abrir
10/06/2026, 11:39:49	49	-21.27709, -48.33411	—	Abrir
10/06/2026, 11:40:02	55	-21.27650, -48.33259	Avenida Carlos Berchieri, Jaboticabal, São Paulo	Abrir
10/06/2026, 11:40:08	56	-21.27613, -48.33177	—	Abrir
10/06/2026, 11:40:27	23	-21.27505, -48.32945	—	Abrir

Data/Hora	Vel. (km/h)	Lat/Lon	Endereço	Link
10/06/2026, 11:40:52	53	-21.27407, -48.32728	—	Abrir
10/06/2026, 11:41:16	15	-21.27285, -48.32465	—	Abrir
10/06/2026, 11:41:17	15	-21.27285, -48.32465	—	Abrir
10/06/2026, 11:41:18	12	-21.27279, -48.32460	—	Abrir
10/06/2026, 11:41:40	54	-21.27208, -48.32374	—	Abrir
10/06/2026, 11:42:05	0	-21.27042, -48.32183	—	Abrir
10/06/2026, 11:42:30	42	-21.26950, -48.32077	—	Abrir
10/06/2026, 11:42:55	46	-21.26763, -48.31865	—	Abrir
10/06/2026, 11:43:15	41	-21.26652, -48.31741	—	Abrir
10/06/2026, 11:43:20	46	-21.26616, -48.31713	—	Abrir
10/06/2026, 11:43:21	47	-21.26606, -48.31706	—	Abrir
10/06/2026, 11:43:40	31	-21.26392, -48.31596	—	Abrir
10/06/2026, 11:43:43	23	-21.26376, -48.31583	—	Abrir
10/06/2026, 11:43:44	23	-21.26376, -48.31583	—	Abrir
10/06/2026, 11:44:00	23	-21.26334, -48.31544	—	Abrir
10/06/2026, 11:44:01	24	-21.26335, -48.31538	—	Abrir
10/06/2026, 11:44:02	25	-21.26338, -48.31533	Rua Comendador Avelino Geraldo Martins, Jaboticabal, São Paulo	Abrir
10/06/2026, 11:44:04	29	-21.26347, -48.31522	—	Abrir
10/06/2026, 11:44:09	31	-21.26365, -48.31494	—	Abrir
10/06/2026, 11:44:10	16	-21.26370, -48.31483	—	Abrir
10/06/2026, 11:44:11	9	-21.26370, -48.31480	—	Abrir
10/06/2026, 11:44:12	9	-21.26369, -48.31478	—	Abrir

Data/Hora	Vel. (km/h)	Lat/Lon	Endereço	Link
10/06/2026, 11:44:28	8	-21.26301, -48.31432	—	Abrir
10/06/2026, 11:44:31	17	-21.26292, -48.31435	—	Abrir
10/06/2026, 11:44:33	19	-21.26286, -48.31443	—	Abrir
10/06/2026, 11:44:35	19	-21.26286, -48.31443	—	Abrir
10/06/2026, 11:44:46	26	-21.26258, -48.31479	—	Abrir
10/06/2026, 11:44:58	33	-21.26195, -48.31571	—	Abrir
10/06/2026, 11:45:23	22	-21.26073, -48.31752	—	Abrir
10/06/2026, 11:45:47	27	-21.25970, -48.31905	—	Abrir
10/06/2026, 11:46:12	24	-21.25901, -48.32009	—	Abrir
10/06/2026, 11:46:37	23	-21.25798, -48.32162	—	Abrir
10/06/2026, 11:47:02	26	-21.25753, -48.32229	—	Abrir
10/06/2026, 11:47:27	0	-21.25661, -48.32365	—	Abrir
10/06/2026, 11:47:51	20	-21.25614, -48.32434	—	Abrir
10/06/2026, 11:47:56	11	-21.25600, -48.32450	—	Abrir
10/06/2026, 11:47:58	16	-21.25595, -48.32449	—	Abrir
10/06/2026, 11:48:16	0	-21.25539, -48.32404	Avenida Líbero Badaró, Parque 1º de Maio, Jaboticabal, São Paulo	Abrir
10/06/2026, 11:48:30	7	-21.25533, -48.32398	—	Abrir
10/06/2026, 11:48:31	10	-21.25533, -48.32396	—	Abrir
10/06/2026, 11:48:41	15	-21.25552, -48.32363	—	Abrir
10/06/2026, 11:48:43	11	-21.25559, -48.32354	—	Abrir
10/06/2026, 11:48:45	10	-21.25563, -48.32351	—	Abrir
10/06/2026, 11:48:46	9	-21.25565, -48.32351	—	Abrir

Data/Hora	Vel. (km/h)	Lat/Lon	Endereço	Link
10/06/2026, 11:48:47	8	-21.25567, -48.32352	—	Abrir
10/06/2026, 11:48:48	7	-21.25568, -48.32353	—	Abrir
10/06/2026, 11:48:49	8	-21.25569, -48.32355	—	Abrir
10/06/2026, 11:48:50	10	-21.25569, -48.32357	—	Abrir
10/06/2026, 11:48:51	14	-21.25567, -48.32359	—	Abrir
10/06/2026, 11:48:52	11	-21.25564, -48.32361	—	Abrir
10/06/2026, 11:48:53	12	-21.25561, -48.32362	—	Abrir
10/06/2026, 11:48:55	12	-21.25557, -48.32367	—	Abrir
10/06/2026, 11:48:56	10	-21.25557, -48.32369	—	Abrir
10/06/2026, 11:48:57	10	-21.25557, -48.32371	—	Abrir
10/06/2026, 11:48:59	11	-21.25561, -48.32375	—	Abrir
10/06/2026, 11:49:00	8	-21.25563, -48.32375	—	Abrir
10/06/2026, 11:49:01	9	-21.25565, -48.32376	—	Abrir
10/06/2026, 11:49:05	3	-21.25570, -48.32380	—	Abrir
10/06/2026, 11:49:30	0	-21.25567, -48.32380	—	Abrir
10/06/2026, 11:49:55	0	-21.25567, -48.32381	—	Abrir
10/06/2026, 11:50:19	0	-21.25565, -48.32381	Rua Floriano Peixoto, Parque 1º de Maio, Jaboticabal, São Paulo	Abrir

Paradas

#	Início	Fim	Duração	Endereço	Maps
1	10/06/2026, 11:50:19	10/06/2026, 13:34:45	**1h 44m**	Rua Floriano Peixoto, Parque 1º de Maio, Jaboticabal, São Paulo	Abrir

Paradas são detectadas quando o veículo fica parado por um tempo mínimo.

Viagem #5 10/06/2026, 13:34:45 → 10/06/2026, 13:35:10

Distância: 0.03 km | Duração: 0m | Movendo: 25s | Parado: 0m | Vel. Máx: 28 km/h

Início: 10/06/2026, 13:34:45 **Fim:** 10/06/2026, 13:35:10 **Duração:** 0m **Distância:** 0.03 km **Vel. Máx:** 28 km/h

▶ **Partida:** Rua Floriano Peixoto, Parque 1º de Maio, Jaboticabal, São Paulo

■ **Chegada:** Rua Floriano Peixoto, Parque 1º de Maio, Jaboticabal, São Paulo

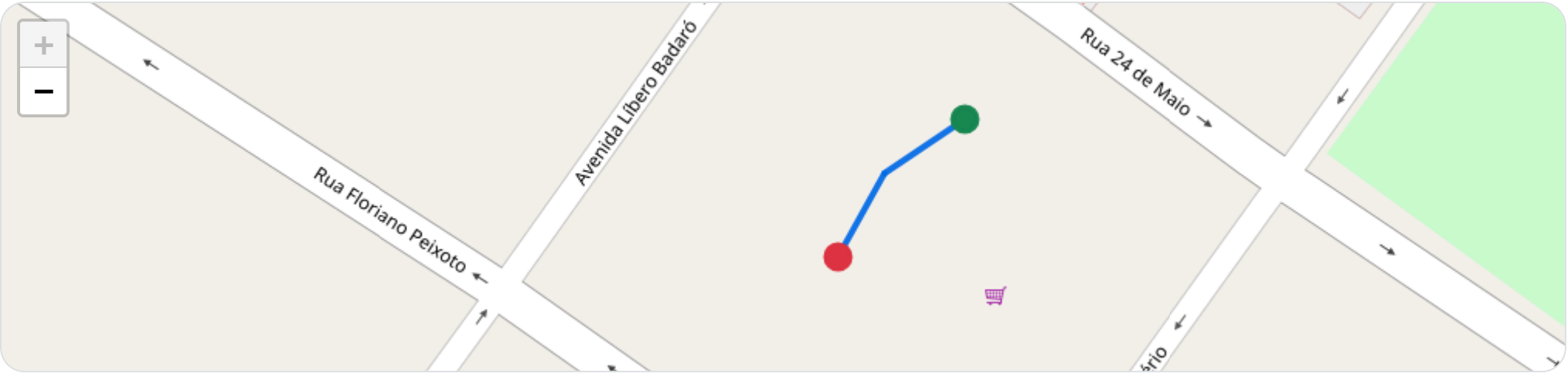

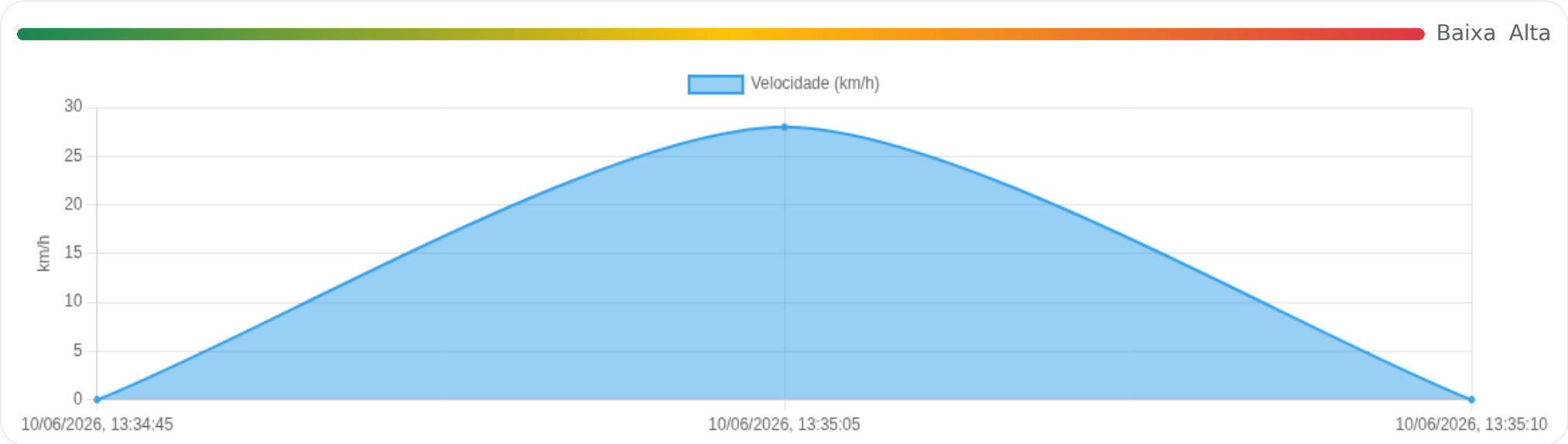

Posições

Tabela completa da viagem.

Data/Hora	Vel. (km/h)	Lat/Lon	Endereço	Link
10/06/2026, 13:34:45	0	-21.25568, -48.32372	Rua Floriano Peixoto, Parque 1º de Maio, Jaboticabal, São Paulo	Abrir
10/06/2026, 13:35:05	28	-21.25577, -48.32386	—	Abrir
10/06/2026, 13:35:10	0	-21.25590, -48.32394	Rua Floriano Peixoto, Parque 1º de Maio, Jaboticabal, São Paulo	Abrir

Paradas

#	Início	Fim	Duração	Endereço	Maps
1	10/06/2026, 13:35:10	10/06/2026, 13:40:31	**5m 21s**	Rua Floriano Peixoto, Parque 1º de Maio, Jaboticabal, São Paulo	Abrir

Paradas são detectadas quando o veículo fica parado por um tempo mínimo.

Viagem #6 10/06/2026, 13:40:31 → 10/06/2026, 13:42:20

Distância: 0 km **Duração: 1m** **Movendo: 1m 24s** **Parado: 25s** **Vel. Máx: 0 km/h**

Início: 10/06/2026, 13:40:31 **Fim:** 10/06/2026, 13:42:20 **Duração:** 1m **Distância:** 0 km **Vel. Máx:** 0 km/h

▶ **Partida:** Rua Floriano Peixoto, Parque 1º de Maio, Jaboticabal, São Paulo

■ **Chegada:** Rua Floriano Peixoto, Parque 1º de Maio, Jaboticabal, São Paulo

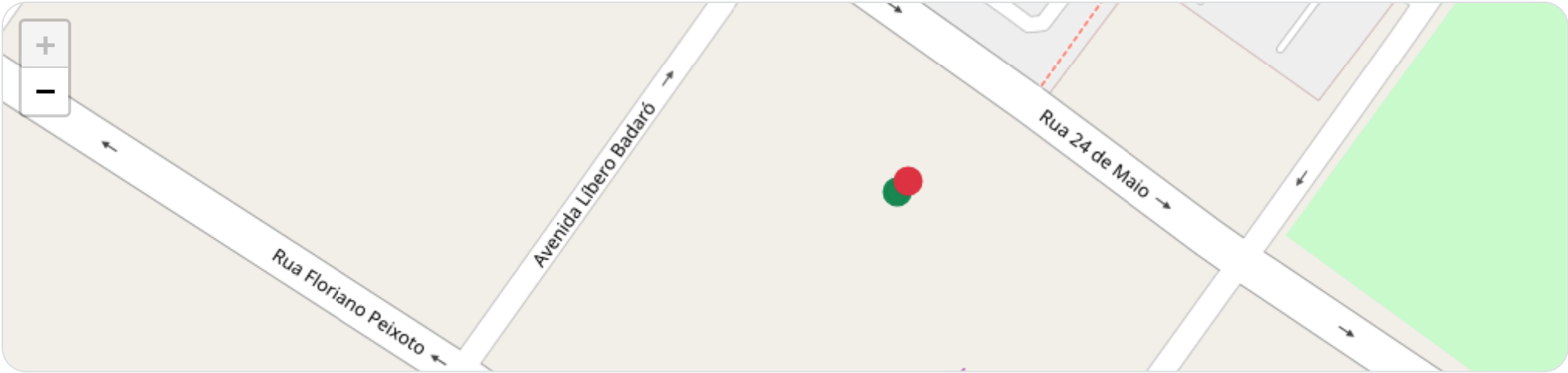

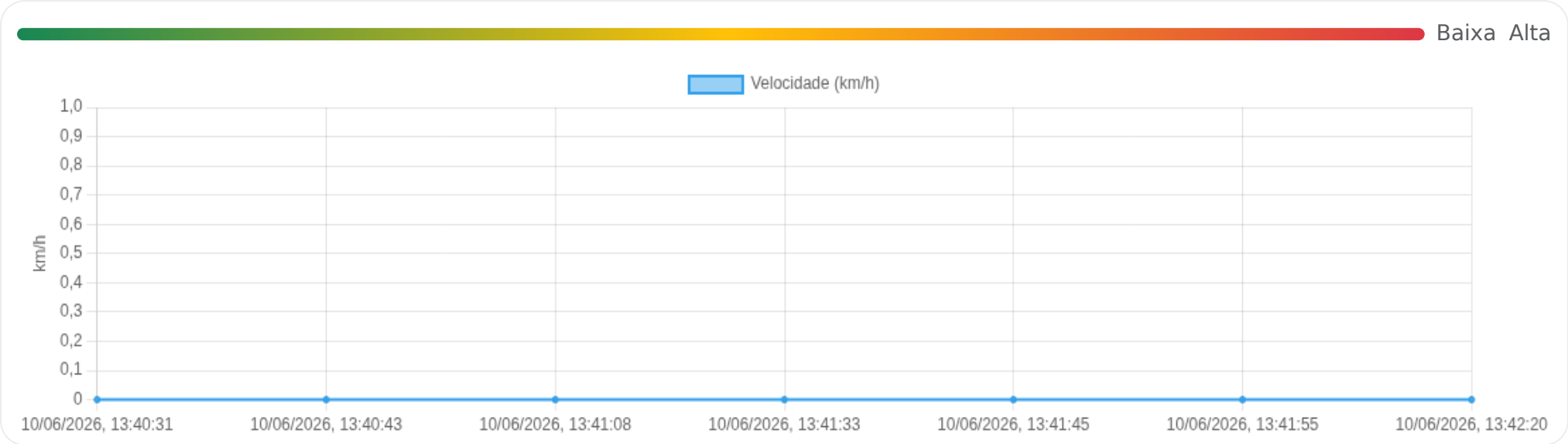

Posições

Tabela completa da viagem.

Data/Hora	Vel. (km/h)	Lat/Lon	Endereço	Link
10/06/2026, 13:40:31	0	-21.25567, -48.32377	Rua Floriano Peixoto, Parque 1º de Maio, Jaboticabal, São Paulo	Abrir
10/06/2026, 13:40:43	0	-21.25567, -48.32376	—	Abrir
10/06/2026, 13:41:08	0	-21.25567, -48.32376	—	Abrir
10/06/2026, 13:41:33	0	-21.25566, -48.32376	—	Abrir
10/06/2026, 13:41:45	0	-21.25566, -48.32375	—	Abrir
10/06/2026, 13:41:55	0	-21.25565, -48.32375	Rua Floriano Peixoto, Parque 1º de Maio, Jaboticabal, São Paulo	Abrir
10/06/2026, 13:42:20	0	-21.25565, -48.32375	Rua Floriano Peixoto, Parque 1º de Maio, Jaboticabal, São Paulo	Abrir

Paradas

#	Início	Fim	Duração	Endereço	Maps
1	10/06/2026, 13:42:20	10/06/2026, 14:08:44	**26m 24s**	Rua Floriano Peixoto, Parque 1º de Maio, Jaboticabal, São Paulo	Abrir

Paradas são detectadas quando o veículo fica parado por um tempo mínimo.

Viagem #7

10/06/2026, 14:08:44 → 10/06/2026, 14:10:24

Distância: 0.08 km | Duração: 1m | Movendo: 46s | Parado: 54s | Vel. Máx: 0 km/h

Início: 10/06/2026, 14:08:44 **Fim:** 10/06/2026, 14:10:24 **Duração:** 1m **Distância:** 0.08 km **Vel. Máx:** 0 km/h

▶ **Partida:** Rua Floriano Peixoto, Parque 1º de Maio, Jaboticabal, São Paulo

■ **Chegada:** Avenida Líbero Badaró, Parque 1º de Maio, Jaboticabal, São Paulo

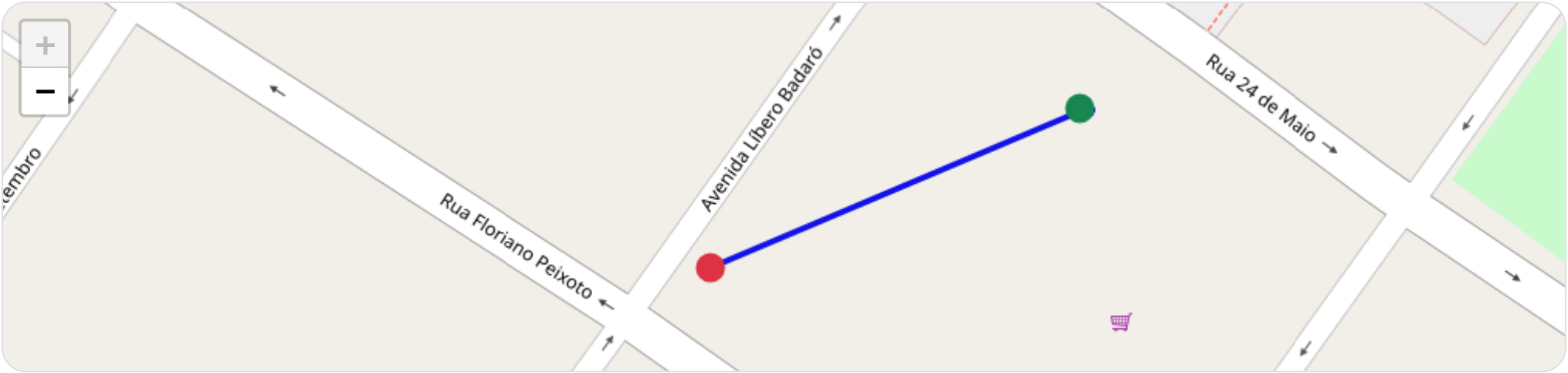

Baixa Alta

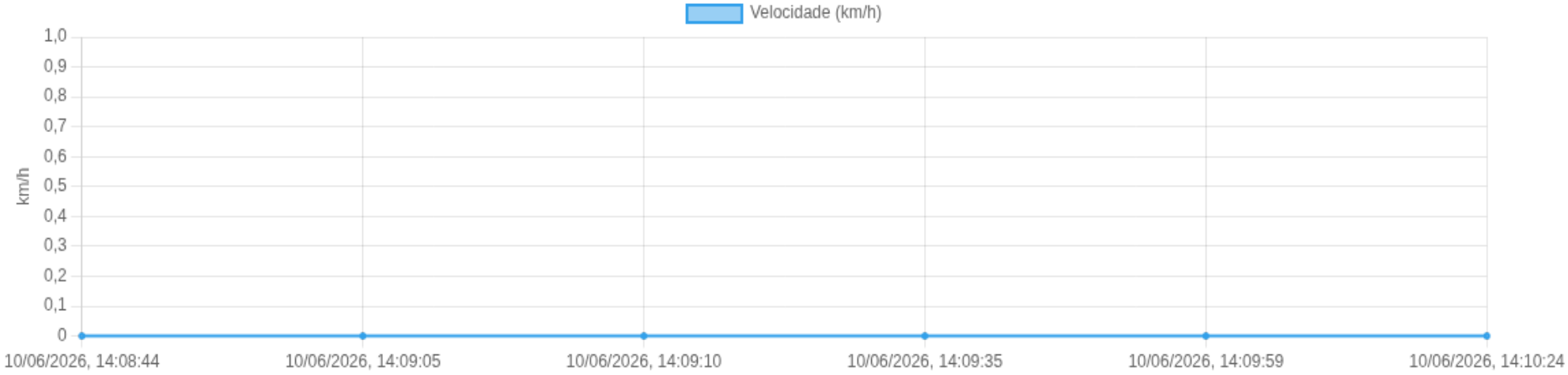

Posições

Tabela completa da viagem.

Data/Hora	Vel. (km/h)	Lat/Lon	Endereço	Link
10/06/2026, 14:08:44	0	-21.25562, -48.32374	Rua Floriano Peixoto, Parque 1º de Maio, Jaboticabal, São Paulo	Abrir
10/06/2026, 14:09:05	0	-21.25563, -48.32373	—	Abrir
10/06/2026, 14:09:10	0	-21.25563, -48.32372	—	Abrir
10/06/2026, 14:09:35	0	-21.25562, -48.32372	—	Abrir
10/06/2026, 14:09:59	0	-21.25562, -48.32372	—	Abrir
10/06/2026, 14:10:24	0	-21.25588, -48.32438	Avenida Líbero Badaró, Parque 1º de Maio, Jaboticabal, São Paulo	Abrir

Paradas

#	Início	Fim	Duração	Endereço	Maps
1	10/06/2026, 14:10:24	10/06/2026, 14:26:20	**15m 56s**	Avenida Líbero Badaró, Parque 1º de Maio, Jaboticabal, São Paulo	Abrir

Paradas são detectadas quando o veículo fica parado por um tempo mínimo.

Viagem #8 10/06/2026, 14:26:20 → 10/06/2026, 14:28:00

Distância: 0.06 km **Duração: 1m** **Movendo: 1m 14s** **Parado: 24s** **Vel. Máx: 29 km/h**

Início: 10/06/2026, 14:26:20 **Fim:** 10/06/2026, 14:28:00 **Duração:** 1m **Distância:** 0.06 km **Vel. Máx:** 29 km/h

▶ **Partida:** Avenida Líbero Badaró, Parque 1º de Maio, Jaboticabal, São Paulo

■ **Chegada:** Rua Floriano Peixoto, Parque 1º de Maio, Jaboticabal, São Paulo

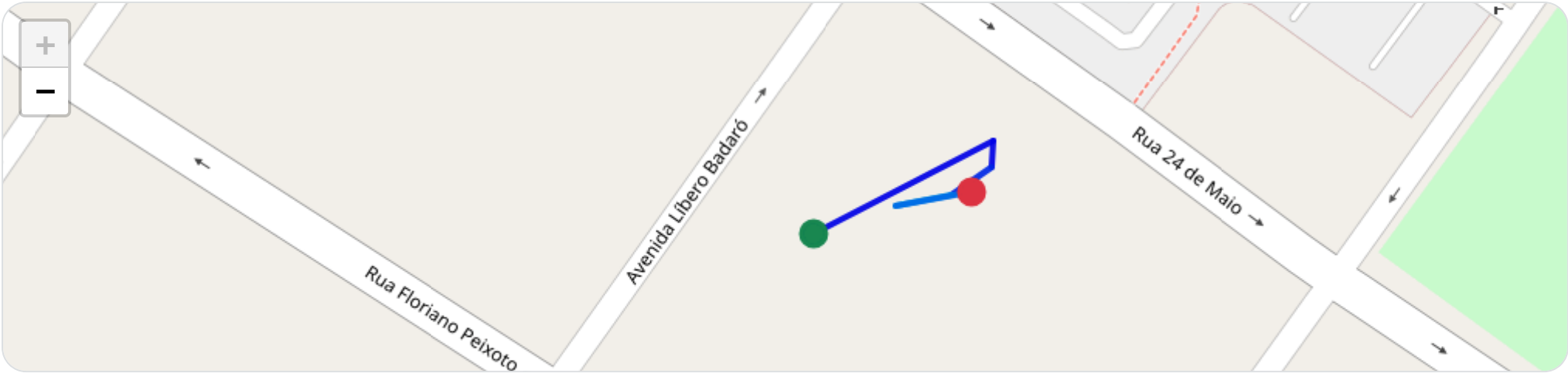

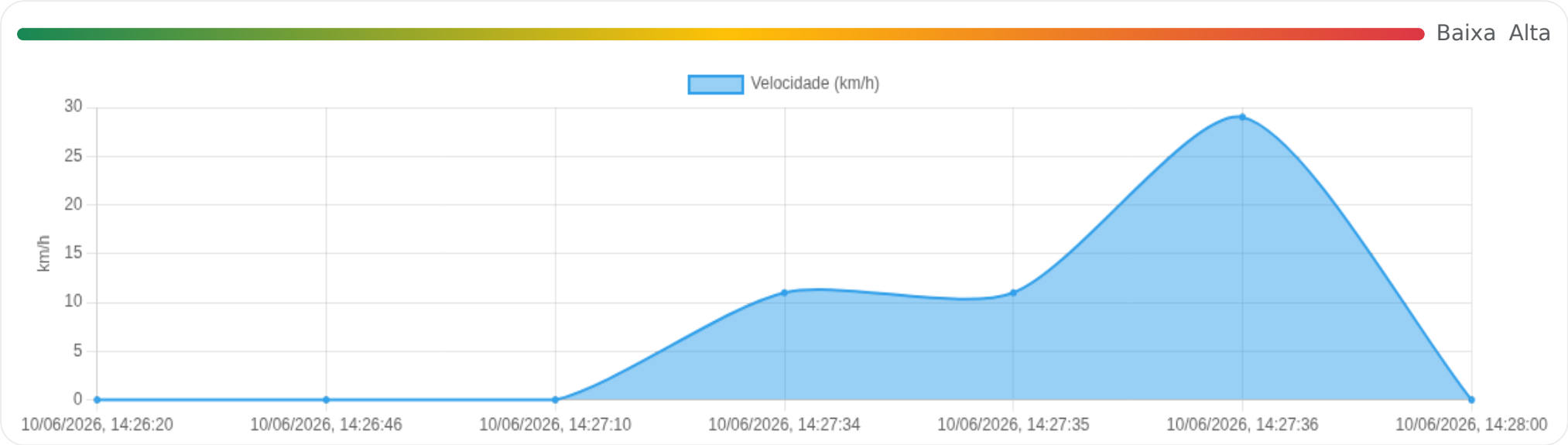

Posições

Tabela completa da viagem.

Data/Hora	Vel. (km/h)	Lat/Lon	Endereço	Link
10/06/2026, 14:26:20	0	-21.25571, -48.32407	Avenida Líbero Badaró, Parque 1º de Maio, Jaboticabal, São Paulo	Abrir
10/06/2026, 14:26:46	0	-21.25556, -48.32376	—	Abrir
10/06/2026, 14:27:10	0	-21.25560, -48.32376	—	Abrir
10/06/2026, 14:27:34	11	-21.25564, -48.32383	—	Abrir
10/06/2026, 14:27:35	11	-21.25564, -48.32383	—	Abrir
10/06/2026, 14:27:36	29	-21.25566, -48.32393	—	Abrir
10/06/2026, 14:28:00	0	-21.25564, -48.32380	Rua Floriano Peixoto, Parque 1º de Maio, Jaboticabal, São Paulo	Abrir

Paradas

#	Início	Fim	Duração	Endereço	Maps
1	10/06/2026, 14:28:00	10/06/2026, 15:34:40	**1h 6m**	Rua Floriano Peixoto, Parque 1º de Maio, Jaboticabal, São Paulo	Abrir

Paradas são detectadas quando o veículo fica parado por um tempo mínimo.

Viagem #9 10/06/2026, 15:34:40 → 10/06/2026, 16:46:34

Distância: 68.59 km | Duração: 1h 11m | Movendo: 1h 3m | Parado: 2m 59s | Vel. Máx: 137 km/h

Início: 10/06/2026, 15:34:40 **Fim:** 10/06/2026, 16:46:34 **Duração:** 1h 11m **Distância:** 68.59 km **Vel. Máx:** 137 km/h

▶ **Partida:** Rua Floriano Peixoto, Parque 1º de Maio, Jaboticabal, São Paulo

■ **Chegada:** Rua João Ferracini, Jardim Palmares, Ribeirão Preto, São Paulo

Baixa Alta

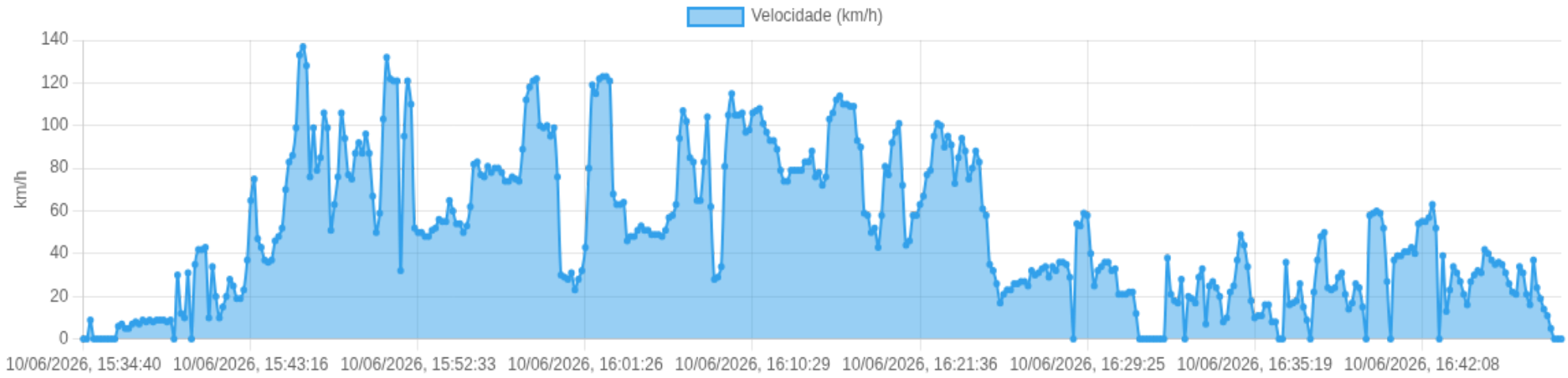

Posições

Tabela completa da viagem.

Data/Hora	Vel. (km/h)	Lat/Lon	Endereço	Link
10/06/2026, 15:34:40	0	-21.25563, -48.32376	Rua Floriano Peixoto, Parque 1º de Maio, Jaboticabal, São Paulo	Abrir
10/06/2026, 15:35:01	0	-21.25562, -48.32376	—	Abrir
10/06/2026, 15:35:06	9	-21.25565, -48.32372	—	Abrir
10/06/2026, 15:35:26	0	-21.25559, -48.32384	—	Abrir
10/06/2026, 15:35:51	0	-21.25560, -48.32381	—	Abrir
10/06/2026, 15:36:15	0	-21.25562, -48.32380	—	Abrir
10/06/2026, 15:36:17	0	-21.25562, -48.32380	—	Abrir
10/06/2026, 15:36:40	0	-21.25562, -48.32380	—	Abrir
10/06/2026, 15:37:05	0	-21.25562, -48.32380	—	Abrir
10/06/2026, 15:37:24	0	-21.25562, -48.32380	—	Abrir
10/06/2026, 15:37:25	6	-21.25567, -48.32374	—	Abrir
10/06/2026, 15:37:28	7	-21.25571, -48.32366	—	Abrir
10/06/2026, 15:37:30	5	-21.25574, -48.32364	—	Abrir

Data/Hora	Vel. (km/h)	Lat/Lon	Endereço	Link
10/06/2026, 15:37:31	5	-21.25574, -48.32364	—	Abrir
10/06/2026, 15:37:33	7	-21.25578, -48.32363	—	Abrir
10/06/2026, 15:37:34	8	-21.25580, -48.32364	—	Abrir
10/06/2026, 15:37:37	7	-21.25587, -48.32367	—	Abrir
10/06/2026, 15:37:38	9	-21.25589, -48.32366	—	Abrir
10/06/2026, 15:37:40	8	-21.25592, -48.32363	—	Abrir
10/06/2026, 15:37:41	9	-21.25592, -48.32361	—	Abrir
10/06/2026, 15:37:42	8	-21.25591, -48.32358	—	Abrir
10/06/2026, 15:37:44	9	-21.25589, -48.32355	—	Abrir
10/06/2026, 15:37:53	9	-21.25570, -48.32337	—	Abrir
10/06/2026, 15:37:54	9	-21.25570, -48.32337	—	Abrir
10/06/2026, 15:37:55	8	-21.25569, -48.32335	—	Abrir
10/06/2026, 15:37:56	9	-21.25570, -48.32330	—	Abrir

Data/Hora	Vel. (km/h)	Lat/Lon	Endereço	Link
10/06/2026, 15:38:19	0	-21.25573, -48.32327	—	Abrir
10/06/2026, 15:38:44	30	-21.25660, -48.32189	—	Abrir
10/06/2026, 15:38:50	12	-21.25681, -48.32158	Rua 24 de Maio, Parque 1º de Maio, Jaboticabal, São Paulo	Abrir
10/06/2026, 15:39:08	10	-21.25738, -48.32076	—	Abrir
10/06/2026, 15:39:33	31	-21.25825, -48.31949	—	Abrir
10/06/2026, 15:39:58	0	-21.25840, -48.31928	—	Abrir
10/06/2026, 15:40:23	35	-21.25914, -48.31819	—	Abrir
10/06/2026, 15:40:46	42	-21.26043, -48.31627	—	Abrir
10/06/2026, 15:40:48	42	-21.26056, -48.31609	—	Abrir
10/06/2026, 15:41:12	43	-21.26206, -48.31387	—	Abrir
10/06/2026, 15:41:37	10	-21.26310, -48.31237	—	Abrir
10/06/2026, 15:42:01	34	-21.26411, -48.31090	—	Abrir
10/06/2026, 15:42:26	20	-21.26538, -48.30904	—	Abrir

Data/Hora	Vel. (km/h)	Lat/Lon	Endereço	Link
10/06/2026, 15:42:27	10	-21.26544, -48.30897	—	Abrir
10/06/2026, 15:42:32	15	-21.26550, -48.30896	—	Abrir
10/06/2026, 15:42:33	20	-21.26554, -48.30897	—	Abrir
10/06/2026, 15:42:48	28	-21.26620, -48.30946	—	Abrir
10/06/2026, 15:42:49	25	-21.26627, -48.30948	—	Abrir
10/06/2026, 15:42:50	19	-21.26632, -48.30948	Jaboticabal, São Paulo	Abrir
10/06/2026, 15:42:51	19	-21.26632, -48.30948	Jaboticabal, São Paulo	Abrir
10/06/2026, 15:42:52	23	-21.26636, -48.30945	—	Abrir
10/06/2026, 15:42:57	37	-21.26656, -48.30902	—	Abrir
10/06/2026, 15:43:16	65	-21.26795, -48.30699	—	Abrir
10/06/2026, 15:43:40	75	-21.27079, -48.30278	—	Abrir
10/06/2026, 15:43:53	47	-21.27214, -48.30081	—	Abrir
10/06/2026, 15:43:54	43	-21.27224, -48.30075	—	Abrir

Data/Hora	Vel. (km/h)	Lat/Lon	Endereço	Link
10/06/2026, 15:43:56	37	-21.27240, -48.30063	—	Abrir
10/06/2026, 15:43:57	36	-21.27246, -48.30055	—	Abrir
10/06/2026, 15:43:58	37	-21.27249, -48.30046	—	Abrir
10/06/2026, 15:44:02	46	-21.27254, -48.30013	—	Abrir
10/06/2026, 15:44:03	48	-21.27260, -48.30001	—	Abrir
10/06/2026, 15:44:05	52	-21.27274, -48.29979	—	Abrir
10/06/2026, 15:44:11	70	-21.27319, -48.29894	—	Abrir
10/06/2026, 15:44:17	83	-21.27341, -48.29793	—	Abrir
10/06/2026, 15:44:19	86	-21.27362, -48.29728	—	Abrir
10/06/2026, 15:44:30	99	-21.27446, -48.29467	—	Abrir
10/06/2026, 15:44:47	133	-21.27584, -48.29027	—	Abrir
10/06/2026, 15:44:55	137	-21.27673, -48.28751	—	Abrir
10/06/2026, 15:44:58	128	-21.27706, -48.28649	—	Abrir

Data/Hora	Vel. (km/h)	Lat/Lon	Endereço	Link
10/06/2026, 15:45:20	76	-21.27866, -48.28157	—	Abrir
10/06/2026, 15:45:44	99	-21.28028, -48.27640	—	Abrir
10/06/2026, 15:45:50	79	-21.28075, -48.27503	—	Abrir
10/06/2026, 15:46:09	85	-21.28187, -48.27149	—	Abrir
10/06/2026, 15:46:34	106	-21.28397, -48.26482	—	Abrir
10/06/2026, 15:46:38	99	-21.28424, -48.26346	—	Abrir
10/06/2026, 15:46:50	51	-21.28462, -48.26109	Rodovia Deputado Cunha Bueno, Jaboticabal, São Paulo	Abrir
10/06/2026, 15:46:54	63	-21.28454, -48.26050	—	Abrir
10/06/2026, 15:46:59	76	-21.28437, -48.25978	—	Abrir
10/06/2026, 15:47:16	106	-21.28369, -48.25468	—	Abrir
10/06/2026, 15:47:23	94	-21.28375, -48.25305	—	Abrir
10/06/2026, 15:47:25	77	-21.28385, -48.25238	—	Abrir
10/06/2026, 15:47:29	75	-21.28397, -48.25179	—	Abrir

Data/Hora	Vel. (km/h)	Lat/Lon	Endereço	Link
10/06/2026, 15:47:47	87	-21.28533, -48.24819	—	Abrir
10/06/2026, 15:48:12	92	-21.28792, -48.24280	—	Abrir
10/06/2026, 15:48:37	87	-21.29046, -48.23743	—	Abrir
10/06/2026, 15:49:02	96	-21.29283, -48.23250	—	Abrir
10/06/2026, 15:49:12	87	-21.29395, -48.23015	—	Abrir
10/06/2026, 15:49:27	67	-21.29522, -48.22748	—	Abrir
10/06/2026, 15:49:52	50	-21.29680, -48.22418	—	Abrir
10/06/2026, 15:50:16	59	-21.29847, -48.22066	—	Abrir
10/06/2026, 15:50:41	103	-21.30075, -48.21585	—	Abrir
10/06/2026, 15:50:51	132	-21.30196, -48.21335	Rodovia Deputado Cunha Bueno, Jaboticabal, São Paulo	Abrir
10/06/2026, 15:51:05	122	-21.30421, -48.20870	—	Abrir
10/06/2026, 15:51:06	121	-21.30435, -48.20841	—	Abrir
10/06/2026, 15:51:07	121	-21.30435, -48.20841	—	Abrir

Data/Hora	Vel. (km/h)	Lat/Lon	Endereço	Link
10/06/2026, 15:51:30	32	-21.30689, -48.20310	—	Abrir
10/06/2026, 15:51:55	95	-21.30846, -48.19982	—	Abrir
10/06/2026, 15:52:11	121	-21.31050, -48.19515	—	Abrir
10/06/2026, 15:52:19	110	-21.31106, -48.19277	—	Abrir
10/06/2026, 15:52:32	52	-21.31148, -48.19015	—	Abrir
10/06/2026, 15:52:33	50	-21.31156, -48.19005	—	Abrir
10/06/2026, 15:52:34	50	-21.31166, -48.18996	—	Abrir
10/06/2026, 15:52:39	48	-21.31209, -48.18951	—	Abrir
10/06/2026, 15:52:40	48	-21.31214, -48.18940	—	Abrir
10/06/2026, 15:52:41	51	-21.31217, -48.18927	—	Abrir
10/06/2026, 15:52:42	52	-21.31218, -48.18913	—	Abrir
10/06/2026, 15:52:43	56	-21.31217, -48.18899	—	Abrir
10/06/2026, 15:52:44	55	-21.31214, -48.18884	—	Abrir

Data/Hora	Vel. (km/h)	Lat/Lon	Endereço	Link
10/06/2026, 15:52:45	55	-21.31214, -48.18884	—	Abrir
10/06/2026, 15:52:46	65	-21.31199, -48.18856	—	Abrir
10/06/2026, 15:52:49	60	-21.31171, -48.18815	—	Abrir
10/06/2026, 15:52:50	54	-21.31166, -48.18800	—	Abrir
10/06/2026, 15:52:51	54	-21.31164, -48.18786	—	Abrir
10/06/2026, 15:52:59	50	-21.31169, -48.18691	—	Abrir
10/06/2026, 15:53:09	53	-21.31185, -48.18538	—	Abrir
10/06/2026, 15:53:34	62	-21.31230, -48.18128	—	Abrir
10/06/2026, 15:53:58	82	-21.31283, -48.17625	—	Abrir
10/06/2026, 15:54:23	83	-21.31338, -48.17110	—	Abrir
10/06/2026, 15:54:48	77	-21.31392, -48.16608	—	Abrir
10/06/2026, 15:55:04	76	-21.31424, -48.16302	Rodovia Deputado Cunha Bueno, Guariba, São Paulo	Abrir
10/06/2026, 15:55:13	81	-21.31445, -48.16091	—	Abrir

Data/Hora	Vel. (km/h)	Lat/Lon	Endereço	Link
10/06/2026, 15:55:38	78	-21.31499, -48.15583	—	Abrir
10/06/2026, 15:56:02	80	-21.31558, -48.15044	—	Abrir
10/06/2026, 15:56:27	80	-21.31690, -48.14546	—	Abrir
10/06/2026, 15:56:52	78	-21.31838, -48.14083	—	Abrir
10/06/2026, 15:56:59	74	-21.31883, -48.13946	—	Abrir
10/06/2026, 15:57:17	74	-21.31986, -48.13586	—	Abrir
10/06/2026, 15:57:33	76	-21.32082, -48.13246	—	Abrir
10/06/2026, 15:57:41	75	-21.32148, -48.13121	—	Abrir
10/06/2026, 15:58:06	74	-21.32408, -48.12700	—	Abrir
10/06/2026, 15:58:31	89	-21.32675, -48.12264	—	Abrir
10/06/2026, 15:58:51	112	-21.32940, -48.11842	—	Abrir
10/06/2026, 15:58:55	118	-21.33020, -48.11713	—	Abrir
10/06/2026, 15:58:58	121	-21.33053, -48.11660	—	Abrir

Data/Hora	Vel. (km/h)	Lat/Lon	Endereço	Link
10/06/2026, 15:59:11	122	-21.33284, -48.11306	Rodovia Deputado Cunha Bueno, Pradópolis, São Paulo	Abrir
10/06/2026, 15:59:20	100	-21.33471, -48.11096	—	Abrir
10/06/2026, 15:59:45	99	-21.33893, -48.10678	—	Abrir
10/06/2026, 16:00:09	100	-21.34349, -48.10224	—	Abrir
10/06/2026, 16:00:16	95	-21.34476, -48.10098	—	Abrir
10/06/2026, 16:00:34	99	-21.34800, -48.09776	—	Abrir
10/06/2026, 16:00:59	76	-21.35226, -48.09386	—	Abrir
10/06/2026, 16:01:07	30	-21.35311, -48.09295	—	Abrir
10/06/2026, 16:01:08	29	-21.35313, -48.09287	—	Abrir
10/06/2026, 16:01:09	28	-21.35312, -48.09280	—	Abrir
10/06/2026, 16:01:11	31	-21.35304, -48.09266	—	Abrir
10/06/2026, 16:01:23	23	-21.35286, -48.09261	—	Abrir
10/06/2026, 16:01:24	28	-21.35274, -48.09265	—	Abrir

Data/Hora	Vel. (km/h)	Lat/Lon	Endereço	Link
10/06/2026, 16:01:25	32	-21.35268, -48.09270	—	Abrir
10/06/2026, 16:01:26	43	-21.35261, -48.09277	—	Abrir
10/06/2026, 16:01:48	80	-21.35056, -48.09196	—	Abrir
10/06/2026, 16:02:13	119	-21.34691, -48.08618	—	Abrir
10/06/2026, 16:02:17	115	-21.34633, -48.08509	—	Abrir
10/06/2026, 16:02:38	122	-21.34608, -48.07867	—	Abrir
10/06/2026, 16:02:40	123	-21.34621, -48.07803	—	Abrir
10/06/2026, 16:03:03	123	-21.34786, -48.07049	—	Abrir
10/06/2026, 16:03:05	121	-21.34800, -48.06985	—	Abrir
10/06/2026, 16:03:16	68	-21.34864, -48.06707	SPA 197/253, Pradópolis, São Paulo	Abrir
10/06/2026, 16:03:18	63	-21.34880, -48.06677	—	Abrir
10/06/2026, 16:03:19	63	-21.34891, -48.06665	—	Abrir
10/06/2026, 16:03:21	64	-21.34916, -48.06643	—	Abrir

Data/Hora	Vel. (km/h)	Lat/Lon	Endereço	Link
10/06/2026, 16:03:25	46	-21.34960, -48.06609	—	Abrir
10/06/2026, 16:03:26	48	-21.34968, -48.06600	—	Abrir
10/06/2026, 16:03:27	48	-21.34974, -48.06589	—	Abrir
10/06/2026, 16:03:29	51	-21.34980, -48.06577	—	Abrir
10/06/2026, 16:03:30	53	-21.34985, -48.06550	—	Abrir
10/06/2026, 16:03:31	51	-21.34985, -48.06536	—	Abrir
10/06/2026, 16:03:34	51	-21.34976, -48.06497	—	Abrir
10/06/2026, 16:03:36	49	-21.34970, -48.06485	—	Abrir
10/06/2026, 16:03:39	49	-21.34934, -48.06452	—	Abrir
10/06/2026, 16:03:40	49	-21.34923, -48.06447	—	Abrir
10/06/2026, 16:03:42	48	-21.34899, -48.06442	—	Abrir
10/06/2026, 16:03:49	51	-21.34822, -48.06459	—	Abrir
10/06/2026, 16:03:52	57	-21.34782, -48.06452	—	Abrir

Data/Hora	Vel. (km/h)	Lat/Lon	Endereço	Link
10/06/2026, 16:03:53	58	-21.34768, -48.06446	—	Abrir
10/06/2026, 16:03:57	63	-21.34729, -48.06421	—	Abrir
10/06/2026, 16:04:17	94	-21.34391, -48.06179	—	Abrir
10/06/2026, 16:04:42	107	-21.33867, -48.05799	—	Abrir
10/06/2026, 16:05:06	102	-21.33289, -48.05388	—	Abrir
10/06/2026, 16:05:28	85	-21.32863, -48.05082	—	Abrir
10/06/2026, 16:05:31	83	-21.32811, -48.05044	—	Abrir
10/06/2026, 16:05:55	65	-21.32431, -48.04772	—	Abrir
10/06/2026, 16:06:20	65	-21.32058, -48.04504	—	Abrir
10/06/2026, 16:06:45	83	-21.31719, -48.04259	—	Abrir
10/06/2026, 16:07:11	104	-21.31203, -48.03891	—	Abrir
10/06/2026, 16:07:24	62	-21.30990, -48.03738	Rodovia Mário Donega, Pradópolis, São Paulo	Abrir
10/06/2026, 16:07:36	28	-21.30890, -48.03642	—	Abrir

Data/Hora	Vel. (km/h)	Lat/Lon	Endereço	Link
10/06/2026, 16:07:37	29	-21.30880, -48.03632	—	Abrir
10/06/2026, 16:07:42	34	-21.30841, -48.03624	—	Abrir
10/06/2026, 16:08:00	81	-21.30641, -48.03486	—	Abrir
10/06/2026, 16:08:25	105	-21.30147, -48.03126	—	Abrir
10/06/2026, 16:08:50	115	-21.29590, -48.02717	—	Abrir
10/06/2026, 16:09:10	105	-21.29138, -48.02384	—	Abrir
10/06/2026, 16:09:15	105	-21.29032, -48.02300	—	Abrir
10/06/2026, 16:09:20	106	-21.28909, -48.02191	—	Abrir
10/06/2026, 16:09:40	97	-21.28565, -48.01836	—	Abrir
10/06/2026, 16:10:05	98	-21.28129, -48.01379	—	Abrir
10/06/2026, 16:10:29	106	-21.27696, -48.00925	—	Abrir
10/06/2026, 16:10:39	107	-21.27504, -48.00725	—	Abrir
10/06/2026, 16:10:54	108	-21.27227, -48.00411	—	Abrir

Data/Hora	Vel. (km/h)	Lat/Lon	Endereço	Link
10/06/2026, 16:11:19	101	-21.26798, -47.99888	—	Abrir
10/06/2026, 16:11:44	97	-21.26377, -47.99374	Rodovia Mário Donega, São Paulo	Abrir
10/06/2026, 16:12:07	93	-21.25996, -47.98910	—	Abrir
10/06/2026, 16:12:09	93	-21.25996, -47.98910	—	Abrir
10/06/2026, 16:12:32	89	-21.25631, -47.98434	—	Abrir
10/06/2026, 16:12:57	79	-21.25296, -47.97970	—	Abrir
10/06/2026, 16:13:01	74	-21.25240, -47.97886	—	Abrir
10/06/2026, 16:13:06	74	-21.25196, -47.97801	—	Abrir
10/06/2026, 16:13:22	79	-21.25013, -47.97588	—	Abrir
10/06/2026, 16:13:45	79	-21.24732, -47.97186	—	Abrir
10/06/2026, 16:13:47	79	-21.24723, -47.97167	—	Abrir
10/06/2026, 16:13:51	79	-21.24674, -47.97077	—	Abrir
10/06/2026, 16:13:56	83	-21.24621, -47.97012	—	Abrir

Data/Hora	Vel. (km/h)	Lat/Lon	Endereço	Link
10/06/2026, 16:14:01	83	-21.24531, -47.96920	—	Abrir
10/06/2026, 16:14:11	88	-21.24399, -47.96739	—	Abrir
10/06/2026, 16:14:24	76	-21.24221, -47.96482	—	Abrir
10/06/2026, 16:14:36	78	-21.24094, -47.96298	—	Abrir
10/06/2026, 16:15:01	72	-21.23799, -47.95901	—	Abrir
10/06/2026, 16:15:25	76	-21.23536, -47.95541	—	Abrir
10/06/2026, 16:15:48	103	-21.23227, -47.95114	Rodovia Mário Donega, São Paulo	Abrir
10/06/2026, 16:15:50	106	-21.23195, -47.95069	—	Abrir
10/06/2026, 16:16:15	112	-21.22757, -47.94467	—	Abrir
10/06/2026, 16:16:39	114	-21.22338, -47.93884	—	Abrir
10/06/2026, 16:16:43	110	-21.22211, -47.93650	—	Abrir
10/06/2026, 16:17:05	110	-21.22063, -47.93209	—	Abrir
10/06/2026, 16:17:09	109	-21.22028, -47.93099	—	Abrir

Data/Hora	Vel. (km/h)	Lat/Lon	Endereço	Link
10/06/2026, 16:17:29	109	-21.21819, -47.92515	—	Abrir
10/06/2026, 16:17:54	93	-21.21563, -47.91899	—	Abrir
10/06/2026, 16:18:19	90	-21.21337, -47.91349	—	Abrir
10/06/2026, 16:18:41	59	-21.21155, -47.90887	—	Abrir
10/06/2026, 16:18:42	58	-21.21150, -47.90873	—	Abrir
10/06/2026, 16:18:53	50	-21.21085, -47.90700	—	Abrir
10/06/2026, 16:18:55	52	-21.21082, -47.90673	—	Abrir
10/06/2026, 16:19:01	43	-21.21074, -47.90612	—	Abrir
10/06/2026, 16:19:07	58	-21.21023, -47.90550	—	Abrir
10/06/2026, 16:19:32	81	-21.20853, -47.90117	—	Abrir
10/06/2026, 16:19:57	77	-21.20659, -47.89625	Rodovia Mário Donega, Ribeirão Preto, São Paulo	Abrir
10/06/2026, 16:20:21	92	-21.20466, -47.89135	—	Abrir
10/06/2026, 16:20:41	97	-21.20281, -47.88667	—	Abrir

Data/Hora	Vel. (km/h)	Lat/Lon	Endereço	Link
10/06/2026, 16:20:46	101	-21.20232, -47.88544	—	Abrir
10/06/2026, 16:21:10	72	-21.20026, -47.88029	—	Abrir
10/06/2026, 16:21:28	44	-21.19864, -47.87791	—	Abrir
10/06/2026, 16:21:29	46	-21.19861, -47.87779	—	Abrir
10/06/2026, 16:21:34	58	-21.19853, -47.87711	—	Abrir
10/06/2026, 16:21:35	58	-21.19853, -47.87711	—	Abrir
10/06/2026, 16:21:36	63	-21.19855, -47.87679	—	Abrir
10/06/2026, 16:21:38	67	-21.19862, -47.87645	—	Abrir
10/06/2026, 16:21:47	77	-21.19907, -47.87472	—	Abrir
10/06/2026, 16:22:00	79	-21.20006, -47.87243	—	Abrir
10/06/2026, 16:22:25	95	-21.20226, -47.86745	—	Abrir
10/06/2026, 16:22:36	101	-21.20333, -47.86501	—	Abrir
10/06/2026, 16:22:50	100	-21.20486, -47.86162	—	Abrir

Data/Hora	Vel. (km/h)	Lat/Lon	Endereço	Link
10/06/2026, 16:23:14	90	-21.20733, -47.85595	—	Abrir
10/06/2026, 16:23:39	95	-21.20989, -47.85022	—	Abrir
10/06/2026, 16:24:04	91	-21.21241, -47.84449	Rodovia Prefeito Antônio Duarte Nogueira, Jardim Progresso, Ribeirão Preto, São Paulo	Abrir
10/06/2026, 16:24:11	73	-21.21300, -47.84314	—	Abrir
10/06/2026, 16:24:28	85	-21.21446, -47.83992	—	Abrir
10/06/2026, 16:24:53	94	-21.21686, -47.83445	—	Abrir
10/06/2026, 16:25:18	88	-21.21922, -47.82904	—	Abrir
10/06/2026, 16:25:43	75	-21.22114, -47.82383	—	Abrir
10/06/2026, 16:25:57	80	-21.22190, -47.82108	—	Abrir
10/06/2026, 16:26:08	88	-21.22260, -47.81871	—	Abrir
10/06/2026, 16:26:32	83	-21.22422, -47.81280	—	Abrir
10/06/2026, 16:26:49	61	-21.22501, -47.80994	—	Abrir
10/06/2026, 16:26:57	58	-21.22515, -47.80884	—	Abrir

Data/Hora	Vel. (km/h)	Lat/Lon	Endereço	Link
10/06/2026, 16:27:09	35	-21.22515, -47.80691	—	Abrir
10/06/2026, 16:27:10	32	-21.22517, -47.80682	—	Abrir
10/06/2026, 16:27:11	26	-21.22519, -47.80675	—	Abrir
10/06/2026, 16:27:14	17	-21.22528, -47.80661	—	Abrir
10/06/2026, 16:27:16	21	-21.22535, -47.80655	—	Abrir
10/06/2026, 16:27:17	23	-21.22539, -47.80652	—	Abrir
10/06/2026, 16:27:19	23	-21.22549, -47.80645	—	Abrir
10/06/2026, 16:27:20	26	-21.22552, -47.80639	—	Abrir
10/06/2026, 16:27:21	26	-21.22552, -47.80639	—	Abrir
10/06/2026, 16:27:22	27	-21.22554, -47.80633	—	Abrir
10/06/2026, 16:27:23	27	-21.22553, -47.80619	—	Abrir
10/06/2026, 16:27:24	25	-21.22549, -47.80613	—	Abrir
10/06/2026, 16:27:25	32	-21.22543, -47.80608	—	Abrir

Data/Hora	Vel. (km/h)	Lat/Lon	Endereço	Link
10/06/2026, 16:27:26	30	-21.22536, -47.80605	—	Abrir
10/06/2026, 16:27:28	31	-21.22521, -47.80606	—	Abrir
10/06/2026, 16:27:29	33	-21.22514, -47.80610	—	Abrir
10/06/2026, 16:27:30	34	-21.22508, -47.80616	—	Abrir
10/06/2026, 16:27:32	29	-21.22498, -47.80628	—	Abrir
10/06/2026, 16:27:34	34	-21.22484, -47.80635	—	Abrir
10/06/2026, 16:27:41	32	-21.22421, -47.80626	—	Abrir
10/06/2026, 16:27:43	36	-21.22405, -47.80628	—	Abrir
10/06/2026, 16:27:46	36	-21.22389, -47.80637	—	Abrir
10/06/2026, 16:27:47	35	-21.22381, -47.80638	—	Abrir
10/06/2026, 16:28:11	29	-21.22082, -47.80598	Avenida Professor João Fiusa, Jardim Canadá, Ribeirão Preto, São Paulo	Abrir
10/06/2026, 16:28:36	0	-21.22043, -47.80588	—	Abrir
10/06/2026, 16:28:57	54	-21.21850, -47.80562	—	Abrir

Data/Hora	Vel. (km/h)	Lat/Lon	Endereço	Link
10/06/2026, 16:29:01	53	-21.21812, -47.80551	—	Abrir
10/06/2026, 16:29:04	59	-21.21770, -47.80543	—	Abrir
10/06/2026, 16:29:25	58	-21.21454, -47.80494	—	Abrir
10/06/2026, 16:29:34	40	-21.21339, -47.80493	—	Abrir
10/06/2026, 16:29:45	25	-21.21258, -47.80512	—	Abrir
10/06/2026, 16:29:48	32	-21.21238, -47.80504	—	Abrir
10/06/2026, 16:29:49	34	-21.21230, -47.80503	—	Abrir
10/06/2026, 16:29:50	36	-21.21221, -47.80502	—	Abrir
10/06/2026, 16:29:52	36	-21.21212, -47.80501	—	Abrir
10/06/2026, 16:29:55	32	-21.21182, -47.80514	—	Abrir
10/06/2026, 16:29:56	33	-21.21176, -47.80520	—	Abrir
10/06/2026, 16:30:03	21	-21.21139, -47.80559	—	Abrir
10/06/2026, 16:30:05	21	-21.21129, -47.80557	—	Abrir

Data/Hora	Vel. (km/h)	Lat/Lon	Endereço	Link
10/06/2026, 16:30:06	21	-21.21126, -47.80553	—	Abrir
10/06/2026, 16:30:14	22	-21.21101, -47.80497	—	Abrir
10/06/2026, 16:30:15	22	-21.21101, -47.80497	—	Abrir
10/06/2026, 16:30:16	12	-21.21098, -47.80488	—	Abrir
10/06/2026, 16:30:39	0	-21.21096, -47.80482	—	Abrir
10/06/2026, 16:30:50	0	-21.21095, -47.80482	—	Abrir
10/06/2026, 16:31:04	0	-21.21094, -47.80482	—	Abrir
10/06/2026, 16:31:29	0	-21.21093, -47.80482	—	Abrir
10/06/2026, 16:31:53	0	-21.21093, -47.80481	Rua Abrão Caixe, Jardim Irajá, Ribeirão Preto, São Paulo	Abrir
10/06/2026, 16:32:18	0	-21.21093, -47.80481	Rua Abrão Caixe, Jardim Irajá, Ribeirão Preto, São Paulo	Abrir
10/06/2026, 16:32:40	0	-21.21092, -47.80480	—	Abrir
10/06/2026, 16:32:43	0	-21.21092, -47.80480	—	Abrir
10/06/2026, 16:33:08	38	-21.21037, -47.80359	—	Abrir

Data/Hora	Vel. (km/h)	Lat/Lon	Endereço	Link
10/06/2026, 16:33:12	21	-21.21022, -47.80329	—	Abrir
10/06/2026, 16:33:13	18	-21.21018, -47.80326	—	Abrir
10/06/2026, 16:33:14	17	-21.21013, -47.80325	—	Abrir
10/06/2026, 16:33:16	28	-21.21002, -47.80328	—	Abrir
10/06/2026, 16:33:33	0	-21.20902, -47.80378	—	Abrir
10/06/2026, 16:33:45	20	-21.20841, -47.80406	—	Abrir
10/06/2026, 16:33:47	19	-21.20832, -47.80405	—	Abrir
10/06/2026, 16:33:49	17	-21.20827, -47.80398	—	Abrir
10/06/2026, 16:33:52	29	-21.20821, -47.80382	—	Abrir
10/06/2026, 16:33:57	33	-21.20806, -47.80349	—	Abrir
10/06/2026, 16:34:06	7	-21.20779, -47.80291	—	Abrir
10/06/2026, 16:34:19	25	-21.20752, -47.80227	—	Abrir
10/06/2026, 16:34:22	27	-21.20746, -47.80215	—	Abrir

Data/Hora	Vel. (km/h)	Lat/Lon	Endereço	Link
10/06/2026, 16:34:28	24	-21.20718, -47.80158	—	Abrir
10/06/2026, 16:34:29	20	-21.20714, -47.80154	—	Abrir
10/06/2026, 16:34:31	8	-21.20709, -47.80148	—	Abrir
10/06/2026, 16:34:33	10	-21.20708, -47.80143	—	Abrir
10/06/2026, 16:34:37	22	-21.20705, -47.80125	—	Abrir
10/06/2026, 16:34:38	25	-21.20702, -47.80119	—	Abrir
10/06/2026, 16:34:39	37	-21.20698, -47.80112	—	Abrir
10/06/2026, 16:34:47	49	-21.20664, -47.80041	—	Abrir
10/06/2026, 16:34:58	44	-21.20613, -47.79937	—	Abrir
10/06/2026, 16:35:12	34	-21.20566, -47.79836	—	Abrir
10/06/2026, 16:35:18	18	-21.20541, -47.79777	—	Abrir
10/06/2026, 16:35:19	10	-21.20539, -47.79774	—	Abrir
10/06/2026, 16:35:36	11	-21.20533, -47.79771	—	Abrir

Data/Hora	Vel. (km/h)	Lat/Lon	Endereço	Link
10/06/2026, 16:35:37	11	-21.20533, -47.79771	—	Abrir
10/06/2026, 16:35:41	16	-21.20518, -47.79769	—	Abrir
10/06/2026, 16:36:01	16	-21.20419, -47.79670	—	Abrir
10/06/2026, 16:36:14	8	-21.20387, -47.79640	—	Abrir
10/06/2026, 16:36:15	8	-21.20385, -47.79639	—	Abrir
10/06/2026, 16:36:26	0	-21.20371, -47.79625	Rua Uruguaiana, Santa Cruz, Ribeirão Preto, São Paulo	Abrir
10/06/2026, 16:36:50	0	-21.20362, -47.79614	—	Abrir
10/06/2026, 16:37:15	36	-21.20269, -47.79522	—	Abrir
10/06/2026, 16:37:20	16	-21.20238, -47.79488	—	Abrir
10/06/2026, 16:37:21	17	-21.20239, -47.79484	—	Abrir
10/06/2026, 16:37:22	18	-21.20240, -47.79480	—	Abrir
10/06/2026, 16:37:29	26	-21.20258, -47.79456	—	Abrir
10/06/2026, 16:37:34	15	-21.20281, -47.79434	—	Abrir

Data/Hora	Vel. (km/h)	Lat/Lon	Endereço	Link
10/06/2026, 16:37:36	9	-21.20285, -47.79429	—	Abrir
10/06/2026, 16:37:40	0	-21.20286, -47.79428	—	Abrir
10/06/2026, 16:38:03	22	-21.20302, -47.79418	—	Abrir
10/06/2026, 16:38:05	37	-21.20321, -47.79405	—	Abrir
10/06/2026, 16:38:30	48	-21.20554, -47.79238	—	Abrir
10/06/2026, 16:38:54	50	-21.20817, -47.79014	—	Abrir
10/06/2026, 16:38:59	24	-21.20856, -47.78967	—	Abrir
10/06/2026, 16:39:00	23	-21.20856, -47.78961	—	Abrir
10/06/2026, 16:39:01	24	-21.20853, -47.78955	—	Abrir
10/06/2026, 16:39:04	29	-21.20838, -47.78941	—	Abrir
10/06/2026, 16:39:06	31	-21.20823, -47.78942	—	Abrir
10/06/2026, 16:39:18	21	-21.20746, -47.79003	—	Abrir
10/06/2026, 16:39:20	14	-21.20742, -47.79005	—	Abrir

Data/Hora	Vel. (km/h)	Lat/Lon	Endereço	Link
10/06/2026, 16:39:38	17	-21.20734, -47.79004	—	Abrir
10/06/2026, 16:39:44	26	-21.20716, -47.78984	—	Abrir
10/06/2026, 16:39:47	24	-21.20705, -47.78956	—	Abrir
10/06/2026, 16:39:49	15	-21.20703, -47.78945	—	Abrir
10/06/2026, 16:40:09	0	-21.20702, -47.78941	—	Abrir
10/06/2026, 16:40:33	58	-21.20687, -47.78759	Avenida Leão XIII, Ribeirânia, Ribeirão Preto, São Paulo	Abrir
10/06/2026, 16:40:34	59	-21.20683, -47.78744	—	Abrir
10/06/2026, 16:40:46	60	-21.20613, -47.78550	—	Abrir
10/06/2026, 16:40:58	59	-21.20529, -47.78401	—	Abrir
10/06/2026, 16:41:13	52	-21.20401, -47.78188	—	Abrir
10/06/2026, 16:41:18	27	-21.20364, -47.78146	—	Abrir
10/06/2026, 16:41:22	0	-21.20360, -47.78140	—	Abrir
10/06/2026, 16:41:44	37	-21.20339, -47.78088	—	Abrir

Data/Hora	Vel. (km/h)	Lat/Lon	Endereço	Link
10/06/2026, 16:41:45	39	-21.20333, -47.78080	—	Abrir
10/06/2026, 16:41:46	39	-21.20326, -47.78072	—	Abrir
10/06/2026, 16:41:47	41	-21.20318, -47.78067	—	Abrir
10/06/2026, 16:41:48	41	-21.20318, -47.78067	—	Abrir
10/06/2026, 16:41:49	43	-21.20298, -47.78060	—	Abrir
10/06/2026, 16:41:53	40	-21.20268, -47.78061	—	Abrir
10/06/2026, 16:42:05	54	-21.20127, -47.78065	—	Abrir
10/06/2026, 16:42:08	55	-21.20087, -47.78058	—	Abrir
10/06/2026, 16:42:10	55	-21.20061, -47.78047	—	Abrir
10/06/2026, 16:42:12	57	-21.20036, -47.78034	—	Abrir
10/06/2026, 16:42:22	63	-21.19911, -47.77971	—	Abrir
10/06/2026, 16:42:37	52	-21.19711, -47.77855	—	Abrir
10/06/2026, 16:43:01	0	-21.19544, -47.77765	—	Abrir

Data/Hora	Vel. (km/h)	Lat/Lon	Endereço	Link
10/06/2026, 16:43:21	39	-21.19453, -47.77708	—	Abrir
10/06/2026, 16:43:26	13	-21.19434, -47.77688	—	Abrir
10/06/2026, 16:43:35	23	-21.19415, -47.77665	—	Abrir
10/06/2026, 16:43:43	34	-21.19410, -47.77598	—	Abrir
10/06/2026, 16:43:44	31	-21.19408, -47.77590	—	Abrir
10/06/2026, 16:43:45	27	-21.19404, -47.77584	—	Abrir
10/06/2026, 16:43:46	21	-21.19401, -47.77578	—	Abrir
10/06/2026, 16:43:51	16	-21.19391, -47.77568	—	Abrir
10/06/2026, 16:43:52	27	-21.19383, -47.77562	—	Abrir
10/06/2026, 16:43:53	30	-21.19376, -47.77560	—	Abrir
10/06/2026, 16:43:54	32	-21.19368, -47.77558	—	Abrir
10/06/2026, 16:43:55	31	-21.19360, -47.77557	—	Abrir
10/06/2026, 16:44:00	42	-21.19317, -47.77574	—	Abrir

Data/Hora	Vel. (km/h)	Lat/Lon	Endereço	Link
10/06/2026, 16:44:01	40	-21.19310, -47.77581	—	Abrir
10/06/2026, 16:44:02	37	-21.19305, -47.77590	—	Abrir
10/06/2026, 16:44:03	35	-21.19302, -47.77599	—	Abrir
10/06/2026, 16:44:04	36	-21.19299, -47.77608	—	Abrir
10/06/2026, 16:44:05	35	-21.19299, -47.77617	—	Abrir
10/06/2026, 16:44:09	31	-21.19294, -47.77650	—	Abrir
10/06/2026, 16:44:16	26	-21.19263, -47.77692	—	Abrir
10/06/2026, 16:44:18	22	-21.19251, -47.77706	—	Abrir
10/06/2026, 16:44:19	21	-21.19246, -47.77709	—	Abrir
10/06/2026, 16:44:40	34	-21.19103, -47.77762	Rua Dom Luis do Amaral Mousinho, Lagoinha, Ribeirão Preto, São Paulo	Abrir
10/06/2026, 16:45:05	31	-21.18969, -47.77817	—	Abrir
10/06/2026, 16:45:16	21	-21.18885, -47.77853	—	Abrir
10/06/2026, 16:45:17	16	-21.18881, -47.77856	—	Abrir

Data/Hora	Vel. (km/h)	Lat/Lon	Endereço	Link
10/06/2026, 16:45:30	37	-21.18837, -47.77915	—	Abrir
10/06/2026, 16:45:41	24	-21.18757, -47.78011	—	Abrir
10/06/2026, 16:45:42	19	-21.18752, -47.78013	—	Abrir
10/06/2026, 16:45:55	14	-21.18703, -47.77969	—	Abrir
10/06/2026, 16:45:56	11	-21.18700, -47.77964	—	Abrir
10/06/2026, 16:45:58	5	-21.18698, -47.77960	—	Abrir
10/06/2026, 16:46:19	0	-21.18701, -47.77961	—	Abrir
10/06/2026, 16:46:26	0	-21.18701, -47.77961	—	Abrir
10/06/2026, 16:46:34	0	-21.18700, -47.77961	Rua João Ferracini, Jardim Palmares, Ribeirão Preto, São Paulo	Abrir

Paradas

#	Início	Fim	Duração	Endereço	Maps
1	10/06/2026, 16:46:34	10/06/2026, 17:41:21	**54m 47s**	Rua João Ferracini, Jardim Palmares, Ribeirão Preto, São Paulo	Abrir

Paradas são detectadas quando o veículo fica parado por um tempo mínimo.

Viagem #10 10/06/2026, 17:41:21 → 10/06/2026, 17:48:00

Distância: 2.53 km | Duração: 6m | Movendo: 5m 54s | Parado: 0m | Vel. Máx: 62 km/h

Início: 10/06/2026, 17:41:21 **Fim:** 10/06/2026, 17:48:00 **Duração:** 6m **Distância:** 2.53 km **Vel. Máx:** 62 km/h

▶ **Partida:** Rua João Ferracini, Jardim Palmares, Ribeirão Preto, São Paulo

■ **Chegada:** Rua Antônio Fernandes Figueiroa, Lagoinha, Ribeirão Preto, São Paulo

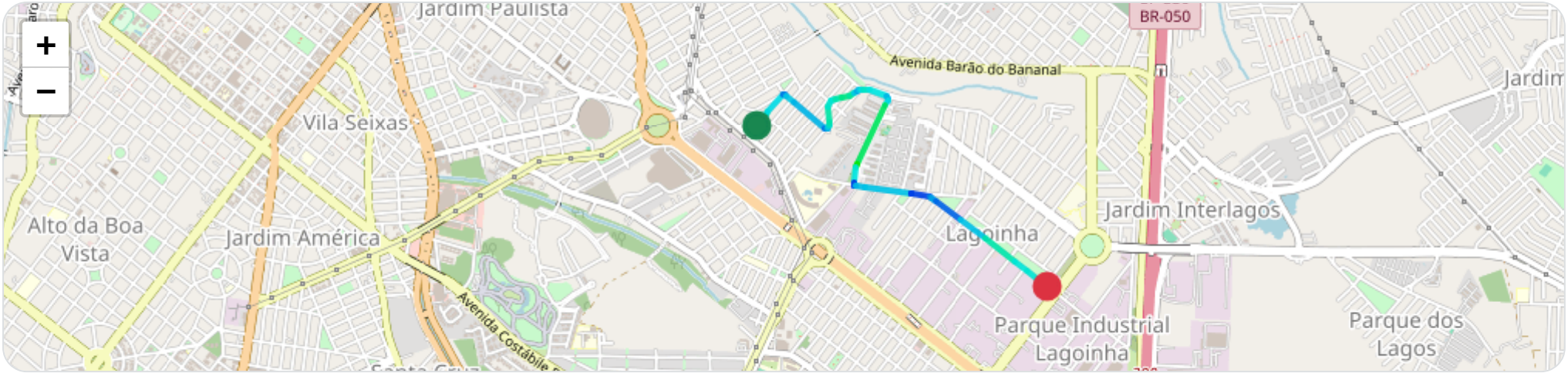

Baixa Alta

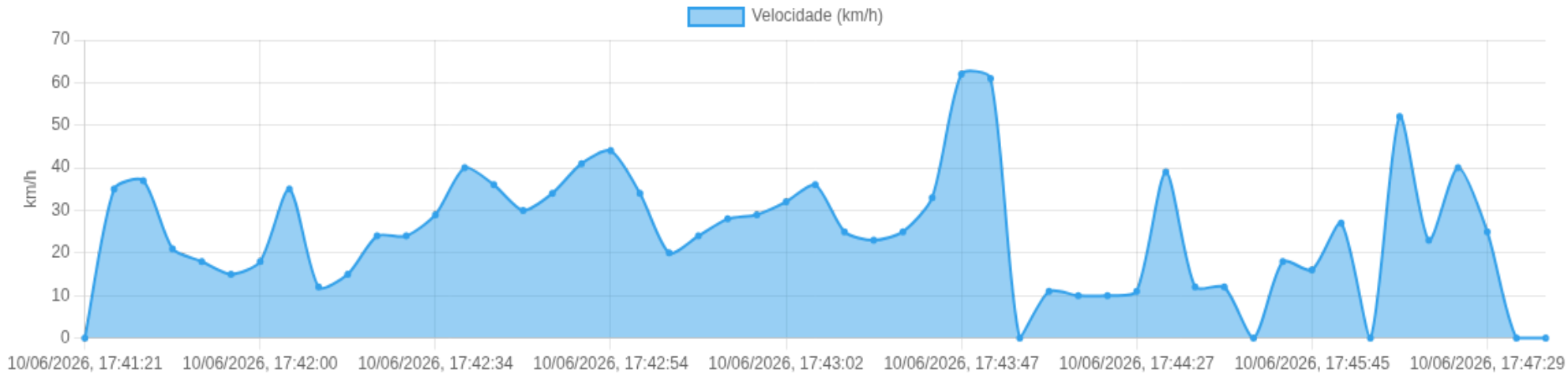

Posições

Tabela completa da viagem.

Data/Hora	Vel. (km/h)	Lat/Lon	Endereço	Link
10/06/2026, 17:41:21	0	-21.18699, -47.77960	Rua João Ferracini, Jardim Palmares, Ribeirão Preto, São Paulo	Abrir
10/06/2026, 17:41:40	35	-21.18643, -47.77915	—	Abrir
10/06/2026, 17:41:43	37	-21.18629, -47.77903	—	Abrir
10/06/2026, 17:41:56	21	-21.18539, -47.77817	—	Abrir
10/06/2026, 17:41:57	18	-21.18538, -47.77812	—	Abrir
10/06/2026, 17:41:58	15	-21.18538, -47.77808	—	Abrir
10/06/2026, 17:42:00	18	-21.18541, -47.77800	—	Abrir
10/06/2026, 17:42:08	35	-21.18581, -47.77753	—	Abrir
10/06/2026, 17:42:28	12	-21.18717, -47.77582	—	Abrir
10/06/2026, 17:42:29	15	-21.18716, -47.77578	—	Abrir
10/06/2026, 17:42:31	24	-21.18711, -47.77570	—	Abrir
10/06/2026, 17:42:32	24	-21.18707, -47.77566	—	Abrir
10/06/2026, 17:42:34	29	-21.18696, -47.77557	—	Abrir
10/06/2026, 17:42:35	40	-21.18683, -47.77557	—	Abrir
10/06/2026, 17:42:42	36	-21.18604, -47.77572	—	Abrir
10/06/2026, 17:42:47	30	-21.18571, -47.77548	—	Abrir
10/06/2026, 17:42:49	34	-21.18562, -47.77526	—	Abrir
10/06/2026, 17:42:51	41	-21.18554, -47.77489	—	Abrir
10/06/2026, 17:42:54	44	-21.18547, -47.77449	—	Abrir
10/06/2026, 17:42:57	34	-21.18528, -47.77418	—	Abrir
10/06/2026, 17:42:58	20	-21.18519, -47.77401	—	Abrir
10/06/2026, 17:42:59	24	-21.18515, -47.77393	—	Abrir

Data/Hora	Vel. (km/h)	Lat/Lon	Endereço	Link
10/06/2026, 17:43:00	28	-21.18514, -47.77386	—	Abrir
10/06/2026, 17:43:01	29	-21.18512, -47.77378	—	Abrir
10/06/2026, 17:43:02	32	-21.18512, -47.77368	—	Abrir
10/06/2026, 17:43:05	36	-21.18516, -47.77337	—	Abrir
10/06/2026, 17:43:14	25	-21.18548, -47.77240	—	Abrir
10/06/2026, 17:43:16	23	-21.18559, -47.77234	—	Abrir
10/06/2026, 17:43:17	25	-21.18566, -47.77237	—	Abrir
10/06/2026, 17:43:22	33	-21.18595, -47.77250	—	Abrir
10/06/2026, 17:43:47	62	-21.18898, -47.77406	—	Abrir
10/06/2026, 17:43:48	61	-21.18913, -47.77411	—	Abrir
10/06/2026, 17:44:11	0	-21.18992, -47.77422	—	Abrir
10/06/2026, 17:44:24	11	-21.19003, -47.77422	—	Abrir
10/06/2026, 17:44:25	10	-21.19006, -47.77421	—	Abrir
10/06/2026, 17:44:26	10	-21.19008, -47.77419	—	Abrir
10/06/2026, 17:44:27	11	-21.19010, -47.77417	—	Abrir
10/06/2026, 17:44:36	39	-21.19021, -47.77358	—	Abrir
10/06/2026, 17:45:00	12	-21.19053, -47.77108	—	Abrir
10/06/2026, 17:45:02	12	-21.19053, -47.77108	—	Abrir
10/06/2026, 17:45:26	0	-21.19053, -47.77102	Rua Niterói, Lagoinha, Ribeirão Preto, São Paulo	Abrir
10/06/2026, 17:45:41	18	-21.19065, -47.77005	—	Abrir
10/06/2026, 17:45:45	16	-21.19071, -47.76990	—	Abrir
10/06/2026, 17:45:51	27	-21.19088, -47.76965	—	Abrir

Data/Hora	Vel. (km/h)	Lat/Lon	Endereço	Link
10/06/2026, 17:46:15	0	-21.19189, -47.76827	—	Abrir
10/06/2026, 17:46:40	52	-21.19285, -47.76689	—	Abrir
10/06/2026, 17:47:04	23	-21.19403, -47.76526	—	Abrir
10/06/2026, 17:47:16	40	-21.19448, -47.76461	—	Abrir
10/06/2026, 17:47:29	25	-21.19523, -47.76364	—	Abrir
10/06/2026, 17:47:42	0	-21.19530, -47.76353	Rua Antônio Fernandes Figueiroa, Lagoinha, Ribeirão Preto, São Paulo	Abrir
10/06/2026, 17:48:00	0	-21.19530, -47.76353	Rua Antônio Fernandes Figueiroa, Lagoinha, Ribeirão Preto, São Paulo	Abrir

Paradas

#	Início	Fim	Duração	Endereço	Maps
1	10/06/2026, 17:48:00	10/06/2026, 18:47:16	**59m 16s**	Rua Antônio Fernandes Figueiroa, Lagoinha, Ribeirão Preto, São Paulo	Abrir

Paradas são detectadas quando o veículo fica parado por um tempo mínimo.

Viagem #11 10/06/2026, 18:47:16 → 10/06/2026, 18:53:14

Distância: 2.53 km | Duração: 5m | Movendo: 4m 57s | Parado: 0m | Vel. Máx: 69 km/h

Início: 10/06/2026, 18:47:16 **Fim:** 10/06/2026, 18:53:14 **Duração:** 5m **Distância:** 2.53 km **Vel. Máx:** 69 km/h

▶ **Partida:** Rua Antônio Fernandes Figueiroa, Lagoinha, Ribeirão Preto, São Paulo

■ **Chegada:** Alameda Francisco Cristofani, Parque dos Lagos, Ribeirão Preto, São Paulo

Baixa Alta

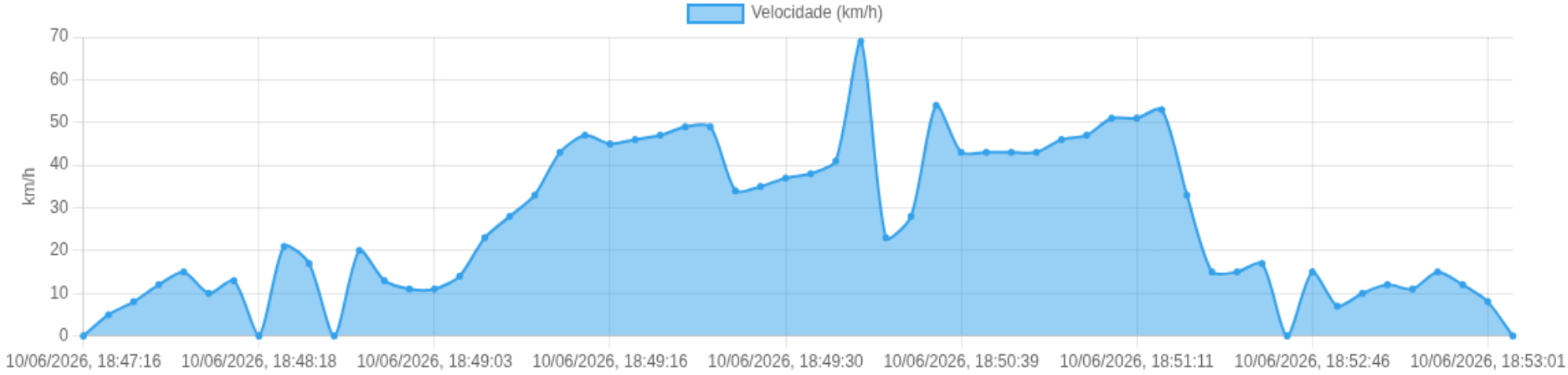

Posições

Tabela completa da viagem.

Data/Hora	Vel. (km/h)	Lat/Lon	Endereço	Link
10/06/2026, 18:47:16	0	-21.19531, -47.76354	Rua Antônio Fernandes Figueiroa, Lagoinha, Ribeirão Preto, São Paulo	Abrir
10/06/2026, 18:47:26	5	-21.19542, -47.76333	—	Abrir
10/06/2026, 18:47:27	8	-21.19543, -47.76333	—	Abrir
10/06/2026, 18:47:28	12	-21.19544, -47.76331	—	Abrir
10/06/2026, 18:47:53	15	-21.19565, -47.76294	—	Abrir
10/06/2026, 18:47:55	10	-21.19568, -47.76288	—	Abrir
10/06/2026, 18:48:10	13	-21.19517, -47.76251	—	Abrir
10/06/2026, 18:48:18	0	-21.19512, -47.76252	—	Abrir
10/06/2026, 18:48:36	21	-21.19474, -47.76302	—	Abrir
10/06/2026, 18:48:37	17	-21.19470, -47.76305	—	Abrir
10/06/2026, 18:48:42	0	-21.19463, -47.76302	—	Abrir
10/06/2026, 18:49:00	20	-21.19330, -47.76192	—	Abrir
10/06/2026, 18:49:01	13	-21.19329, -47.76188	—	Abrir
10/06/2026, 18:49:02	11	-21.19329, -47.76185	—	Abrir
10/06/2026, 18:49:03	11	-21.19330, -47.76183	—	Abrir
10/06/2026, 18:49:04	14	-21.19334, -47.76182	—	Abrir
10/06/2026, 18:49:07	23	-21.19344, -47.76180	—	Abrir
10/06/2026, 18:49:10	28	-21.19361, -47.76170	—	Abrir
10/06/2026, 18:49:13	33	-21.19373, -47.76159	—	Abrir
10/06/2026, 18:49:14	43	-21.19387, -47.76144	—	Abrir
10/06/2026, 18:49:15	47	-21.19393, -47.76133	—	Abrir
10/06/2026, 18:49:16	45	-21.19398, -47.76122	—	Abrir

Data/Hora	Vel. (km/h)	Lat/Lon	Endereço	Link
10/06/2026, 18:49:18	46	-21.19404, -47.76099	—	Abrir
10/06/2026, 18:49:19	47	-21.19405, -47.76087	—	Abrir
10/06/2026, 18:49:20	49	-21.19403, -47.76074	—	Abrir
10/06/2026, 18:49:22	49	-21.19394, -47.76049	—	Abrir
10/06/2026, 18:49:28	34	-21.19346, -47.76002	—	Abrir
10/06/2026, 18:49:29	35	-21.19340, -47.75994	—	Abrir
10/06/2026, 18:49:30	37	-21.19337, -47.75986	—	Abrir
10/06/2026, 18:49:31	38	-21.19336, -47.75976	—	Abrir
10/06/2026, 18:49:32	41	-21.19336, -47.75965	—	Abrir
10/06/2026, 18:49:57	69	-21.19343, -47.75574	—	Abrir
10/06/2026, 18:50:13	23	-21.19286, -47.75374	—	Abrir
10/06/2026, 18:50:15	28	-21.19284, -47.75362	—	Abrir
10/06/2026, 18:50:21	54	-21.19291, -47.75322	—	Abrir
10/06/2026, 18:50:39	43	-21.19348, -47.75042	—	Abrir
10/06/2026, 18:50:40	43	-21.19354, -47.75030	—	Abrir
10/06/2026, 18:50:41	43	-21.19362, -47.75019	—	Abrir
10/06/2026, 18:50:46	43	-21.19386, -47.74976	—	Abrir
10/06/2026, 18:50:54	46	-21.19374, -47.74881	—	Abrir
10/06/2026, 18:50:58	47	-21.19359, -47.74836	—	Abrir
10/06/2026, 18:51:08	51	-21.19366, -47.74703	—	Abrir
10/06/2026, 18:51:11	51	-21.19377, -47.74665	—	Abrir
10/06/2026, 18:51:35	53	-21.19516, -47.74423	Alameda Francisco Cristofani, Parque dos Lagos, Ribeirão Preto, São Paulo	Abrir

Data/Hora	Vel. (km/h)	Lat/Lon	Endereço	Link
10/06/2026, 18:52:00	33	-21.19647, -47.74122	—	Abrir
10/06/2026, 18:52:11	15	-21.19664, -47.74066	—	Abrir
10/06/2026, 18:52:13	15	-21.19661, -47.74059	—	Abrir
10/06/2026, 18:52:15	17	-21.19656, -47.74052	—	Abrir
10/06/2026, 18:52:25	0	-21.19646, -47.74046	—	Abrir
10/06/2026, 18:52:46	15	-21.19587, -47.73998	—	Abrir
10/06/2026, 18:52:50	7	-21.19583, -47.73993	—	Abrir
10/06/2026, 18:52:51	10	-21.19582, -47.73989	—	Abrir
10/06/2026, 18:52:52	12	-21.19582, -47.73985	—	Abrir
10/06/2026, 18:52:53	11	-21.19583, -47.73983	—	Abrir
10/06/2026, 18:52:56	15	-21.19589, -47.73974	—	Abrir
10/06/2026, 18:52:58	12	-21.19591, -47.73972	—	Abrir
10/06/2026, 18:53:01	8	-21.19597, -47.73965	—	Abrir
10/06/2026, 18:53:14	0	-21.19597, -47.73967	Alameda Francisco Cristofani, Parque dos Lagos, Ribeirão Preto, São Paulo	Abrir

Paradas

#	Início	Fim	Duração	Endereço	Maps
1	10/06/2026, 18:53:14	11/06/2026, 06:52:38	**11h 59m**	Alameda Francisco Cristofani, Parque dos Lagos, Ribeirão Preto, São Paulo	Abrir

Paradas são detectadas quando o veículo fica parado por um tempo mínimo.

Viagem #12 11/06/2026, 06:52:38 → 11/06/2026, 07:08:55

Distância: 4.62 km | Duração: 16m | Movendo: 14m 57s | Parado: 0m | Vel. Máx: 68 km/h

Início: 11/06/2026, 06:52:38 **Fim:** 11/06/2026, 07:08:55 **Duração:** 16m **Distância:** 4.62 km **Vel. Máx:** 68 km/h

▶ **Partida:** Alameda Francisco Cristofani, Parque dos Lagos, Ribeirão Preto, São Paulo

■ **Chegada:** Rua João Ferracini, Jardim Palmares, Ribeirão Preto, São Paulo

Baixa Alta

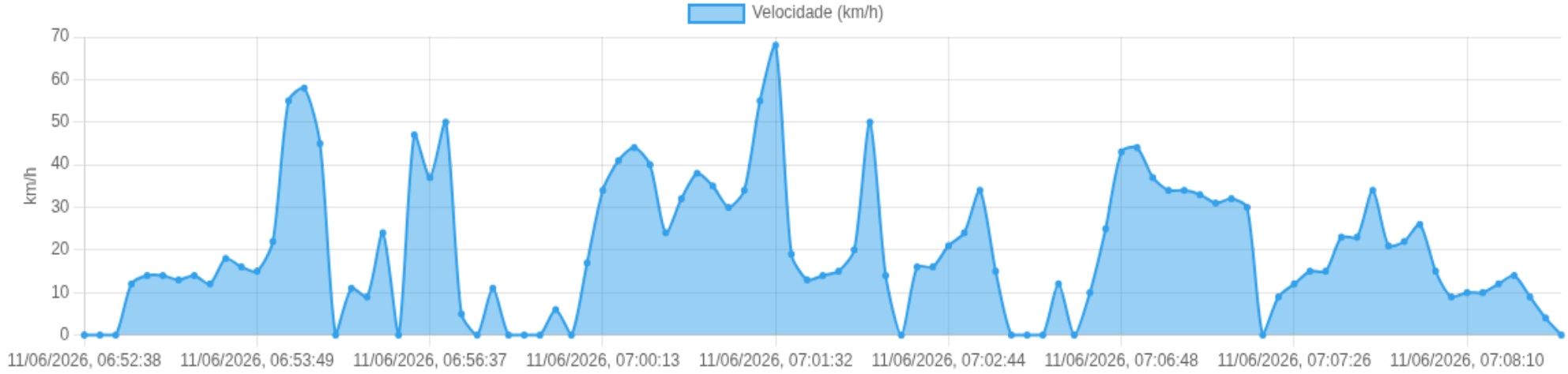

Posições

Tabela completa da viagem.

Data/Hora	Vel. (km/h)	Lat/Lon	Endereço	Link
11/06/2026, 06:52:38	0	-21.19606, -47.73965	Alameda Francisco Cristofani, Parque dos Lagos, Ribeirão Preto, São Paulo	Abrir
11/06/2026, 06:52:43	0	-21.19600, -47.73974	—	Abrir
11/06/2026, 06:52:55	0	-21.19600, -47.73975	—	Abrir
11/06/2026, 06:53:17	12	-21.19589, -47.73988	—	Abrir
11/06/2026, 06:53:18	14	-21.19589, -47.73991	—	Abrir
11/06/2026, 06:53:20	14	-21.19590, -47.73994	—	Abrir
11/06/2026, 06:53:21	13	-21.19591, -47.73997	—	Abrir
11/06/2026, 06:53:41	14	-21.19643, -47.74047	—	Abrir
11/06/2026, 06:53:44	12	-21.19649, -47.74050	—	Abrir
11/06/2026, 06:53:47	18	-21.19662, -47.74061	—	Abrir
11/06/2026, 06:53:48	16	-21.19664, -47.74065	—	Abrir
11/06/2026, 06:53:49	15	-21.19665, -47.74069	—	Abrir
11/06/2026, 06:53:52	22	-21.19660, -47.74083	—	Abrir
11/06/2026, 06:54:09	55	-21.19594, -47.74239	—	Abrir
11/06/2026, 06:54:27	58	-21.19477, -47.74497	—	Abrir
11/06/2026, 06:54:34	45	-21.19434, -47.74567	—	Abrir
11/06/2026, 06:54:58	0	-21.19383, -47.74649	—	Abrir
11/06/2026, 06:55:18	11	-21.19390, -47.74642	—	Abrir
11/06/2026, 06:55:19	9	-21.19389, -47.74643	—	Abrir
11/06/2026, 06:55:23	24	-21.19372, -47.74665	—	Abrir
11/06/2026, 06:55:48	0	-21.19346, -47.74874	—	Abrir
11/06/2026, 06:56:12	47	-21.19345, -47.74962	—	Abrir

Data/Hora	Vel. (km/h)	Lat/Lon	Endereço	Link
11/06/2026, 06:56:37	37	-21.19339, -47.75301	—	Abrir
11/06/2026, 06:57:02	50	-21.19336, -47.75595	Jardim Interlagos, Ribeirão Preto, São Paulo	Abrir
11/06/2026, 06:57:26	5	-21.19335, -47.75757	—	Abrir
11/06/2026, 06:57:50	0	-21.19335, -47.75795	—	Abrir
11/06/2026, 06:58:14	11	-21.19333, -47.75854	—	Abrir
11/06/2026, 06:58:39	0	-21.19331, -47.75912	—	Abrir
11/06/2026, 06:59:03	0	-21.19330, -47.75935	—	Abrir
11/06/2026, 06:59:28	0	-21.19329, -47.75957	—	Abrir
11/06/2026, 06:59:43	6	-21.19326, -47.75987	—	Abrir
11/06/2026, 06:59:53	0	-21.19325, -47.75990	—	Abrir
11/06/2026, 07:00:07	17	-21.19317, -47.76002	—	Abrir
11/06/2026, 07:00:13	34	-21.19277, -47.76025	—	Abrir
11/06/2026, 07:00:17	41	-21.19257, -47.76045	—	Abrir
11/06/2026, 07:00:18	44	-21.19247, -47.76065	—	Abrir
11/06/2026, 07:00:23	40	-21.19247, -47.76127	—	Abrir
11/06/2026, 07:00:27	24	-21.19260, -47.76160	—	Abrir
11/06/2026, 07:00:29	32	-21.19256, -47.76174	—	Abrir
11/06/2026, 07:00:32	38	-21.19245, -47.76189	—	Abrir
11/06/2026, 07:00:40	35	-21.19183, -47.76277	—	Abrir
11/06/2026, 07:00:42	30	-21.19178, -47.76282	—	Abrir
11/06/2026, 07:00:43	34	-21.19168, -47.76295	—	Abrir
11/06/2026, 07:01:07	55	-21.19001, -47.76541	Avenida José Gomes da Silva, Lagoinha, Ribeirão Preto, São Paulo	Abrir

Data/Hora	Vel. (km/h)	Lat/Lon	Endereço	Link
11/06/2026, 07:01:32	68	-21.18794, -47.76846	—	Abrir
11/06/2026, 07:01:40	19	-21.18727, -47.76946	—	Abrir
11/06/2026, 07:01:41	13	-21.18727, -47.76949	—	Abrir
11/06/2026, 07:01:42	14	-21.18729, -47.76952	—	Abrir
11/06/2026, 07:01:43	15	-21.18731, -47.76955	—	Abrir
11/06/2026, 07:01:44	20	-21.18735, -47.76956	—	Abrir
11/06/2026, 07:01:56	50	-21.18848, -47.76976	—	Abrir
11/06/2026, 07:02:12	14	-21.19043, -47.77012	—	Abrir
11/06/2026, 07:02:21	0	-21.19047, -47.77014	—	Abrir
11/06/2026, 07:02:41	16	-21.19054, -47.77020	—	Abrir
11/06/2026, 07:02:43	16	-21.19057, -47.77027	—	Abrir
11/06/2026, 07:02:44	21	-21.19056, -47.77032	—	Abrir
11/06/2026, 07:02:45	24	-21.19055, -47.77038	—	Abrir
11/06/2026, 07:03:10	34	-21.19039, -47.77174	—	Abrir
11/06/2026, 07:03:34	15	-21.19031, -47.77237	—	Abrir
11/06/2026, 07:03:59	0	-21.19027, -47.77262	—	Abrir
11/06/2026, 07:04:24	0	-21.19027, -47.77264	—	Abrir
11/06/2026, 07:04:49	0	-21.19026, -47.77269	—	Abrir
11/06/2026, 07:05:13	12	-21.19015, -47.77351	Rua Niterói, Parque Industrial Lagoinha, Ribeirão Preto, São Paulo	Abrir
11/06/2026, 07:05:38	0	-21.19015, -47.77358	—	Abrir
11/06/2026, 07:06:03	10	-21.19014, -47.77376	—	Abrir
11/06/2026, 07:06:28	25	-21.18994, -47.77481	—	Abrir

Data/Hora	Vel. (km/h)	Lat/Lon	Endereço	Link
11/06/2026, 07:06:48	43	-21.18957, -47.77652	—	Abrir
11/06/2026, 07:06:52	44	-21.18942, -47.77683	—	Abrir
11/06/2026, 07:06:55	37	-21.18925, -47.77724	—	Abrir
11/06/2026, 07:06:56	34	-21.18923, -47.77733	—	Abrir
11/06/2026, 07:06:57	34	-21.18923, -47.77743	—	Abrir
11/06/2026, 07:06:58	33	-21.18925, -47.77752	—	Abrir
11/06/2026, 07:06:59	31	-21.18927, -47.77759	—	Abrir
11/06/2026, 07:07:00	32	-21.18931, -47.77767	—	Abrir
11/06/2026, 07:07:01	30	-21.18936, -47.77774	—	Abrir
11/06/2026, 07:07:16	0	-21.18952, -47.77795	—	Abrir
11/06/2026, 07:07:25	9	-21.18966, -47.77810	—	Abrir
11/06/2026, 07:07:26	12	-21.18966, -47.77812	—	Abrir
11/06/2026, 07:07:27	15	-21.18965, -47.77816	—	Abrir
11/06/2026, 07:07:28	15	-21.18963, -47.77819	—	Abrir
11/06/2026, 07:07:30	23	-21.18955, -47.77823	—	Abrir
11/06/2026, 07:07:41	23	-21.18874, -47.77861	—	Abrir
11/06/2026, 07:08:00	34	-21.18761, -47.78001	—	Abrir
11/06/2026, 07:08:01	21	-21.18751, -47.78011	—	Abrir
11/06/2026, 07:08:03	22	-21.18742, -47.78010	—	Abrir
11/06/2026, 07:08:06	26	-21.18733, -47.78001	—	Abrir
11/06/2026, 07:08:08	15	-21.18720, -47.77989	—	Abrir
11/06/2026, 07:08:09	9	-21.18717, -47.77989	—	Abrir

Data/Hora	Vel. (km/h)	Lat/Lon	Endereço	Link
11/06/2026, 07:08:10	10	-21.18716, -47.77987	—	Abrir
11/06/2026, 07:08:12	10	-21.18713, -47.77983	—	Abrir
11/06/2026, 07:08:13	12	-21.18712, -47.77980	—	Abrir
11/06/2026, 07:08:26	14	-21.18695, -47.77962	—	Abrir
11/06/2026, 07:08:28	9	-21.18692, -47.77958	—	Abrir
11/06/2026, 07:08:30	4	-21.18690, -47.77957	—	Abrir
11/06/2026, 07:08:55	0	-21.18693, -47.77958	Rua João Ferracini, Jardim Palmares, Ribeirão Preto, São Paulo	Abrir

Paradas

#	Início	Fim	Duração	Endereço	Maps
1	11/06/2026, 07:08:55	11/06/2026, 07:15:30	**6m 35s**	Rua João Ferracini, Jardim Palmares, Ribeirão Preto, São Paulo	Abrir

Paradas são detectadas quando o veículo fica parado por um tempo mínimo.

Viagem #13

11/06/2026, 07:15:30 → 11/06/2026, 07:15:49

Distância: 0 km | **Duração: 0m** | **Movendo: 19s** | **Parado: 0m** | **Vel. Máx: 0 km/h**

Início: 11/06/2026, 07:15:30 **Fim:** 11/06/2026, 07:15:49 **Duração:** 0m **Distância:** 0 km **Vel. Máx:** 0 km/h

▶ **Partida:** Rua João Ferracini, Jardim Palmares, Ribeirão Preto, São Paulo

■ **Chegada:** Rua João Ferracini, Jardim Palmares, Ribeirão Preto, São Paulo

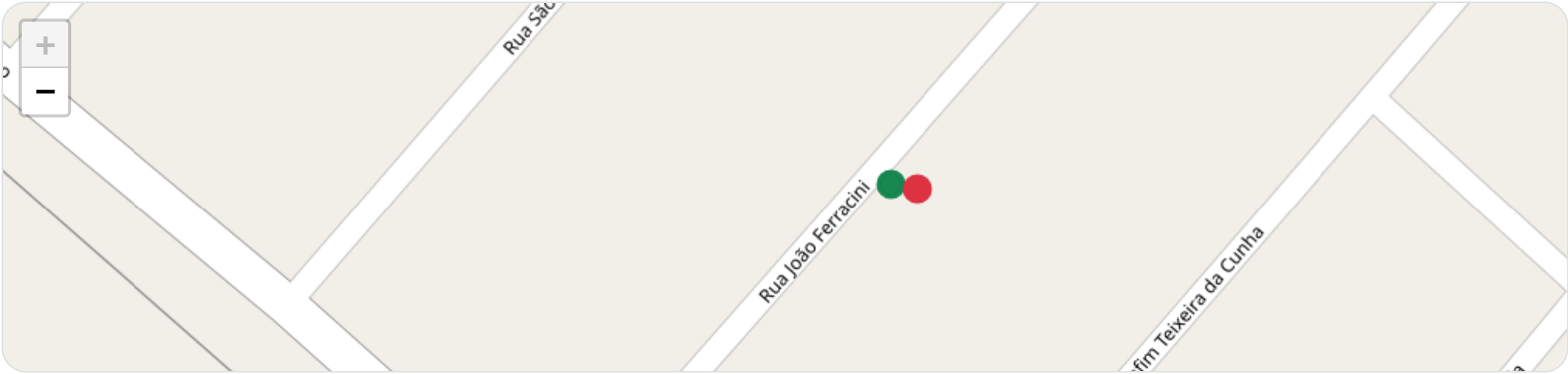

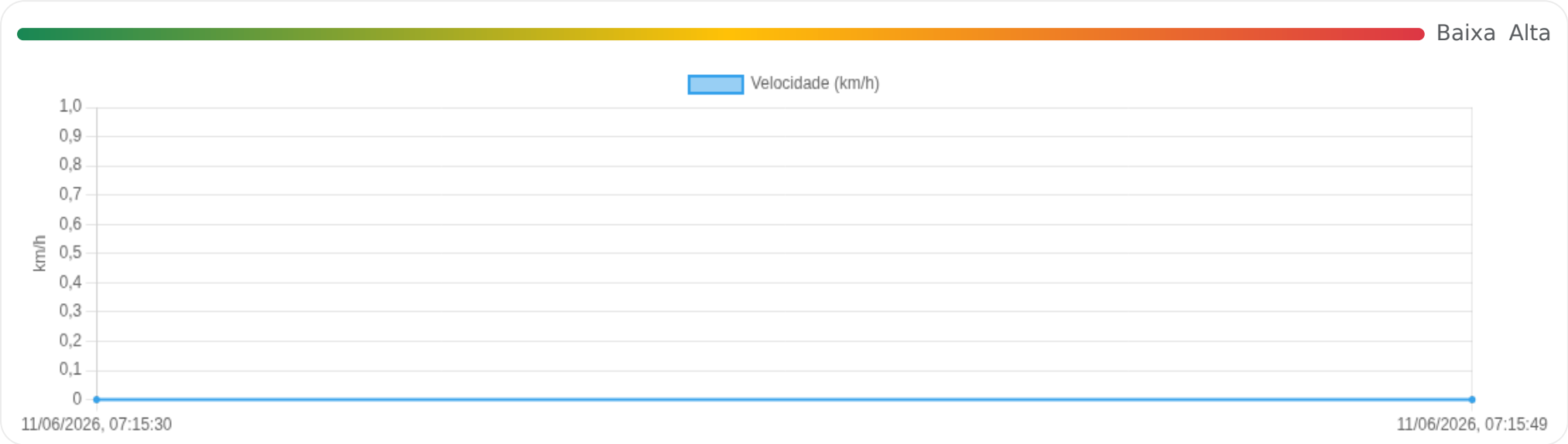

Posições

Tabela completa da viagem.

Data/Hora	Vel. (km/h)	Lat/Lon	Endereço	Link
11/06/2026, 07:15:30	0	-21.18693, -47.77960	Rua João Ferracini, Jardim Palmares, Ribeirão Preto, São Paulo	Abrir
11/06/2026, 07:15:49	0	-21.18694, -47.77955	Rua João Ferracini, Jardim Palmares, Ribeirão Preto, São Paulo	Abrir

Paradas

#	Início	Fim	Duração	Endereço	Maps
1	11/06/2026, 07:15:49	11/06/2026, 07:34:02	**18m 13s**	Rua João Ferracini, Jardim Palmares, Ribeirão Preto, São Paulo	Abrir

Paradas são detectadas quando o veículo fica parado por um tempo mínimo.

Viagem #14 11/06/2026, 07:34:02 → 11/06/2026, 09:47:57

Distância: 127.84 km | Duração: 2h 13m | Movendo: 1h 53m | Parado: 9m 33s | Vel. Máx: 107 km/h

Início: 11/06/2026, 07:34:02 **Fim:** 11/06/2026, 09:47:57 **Duração:** 2h 13m **Distância:** 127.84 km **Vel. Máx:** 107 km/h

▶ **Partida:** Rua João Ferracini, Jardim Palmares, Ribeirão Preto, São Paulo

■ **Chegada:** Rua Floriano Peixoto, Parque 1º de Maio, Jaboticabal, São Paulo

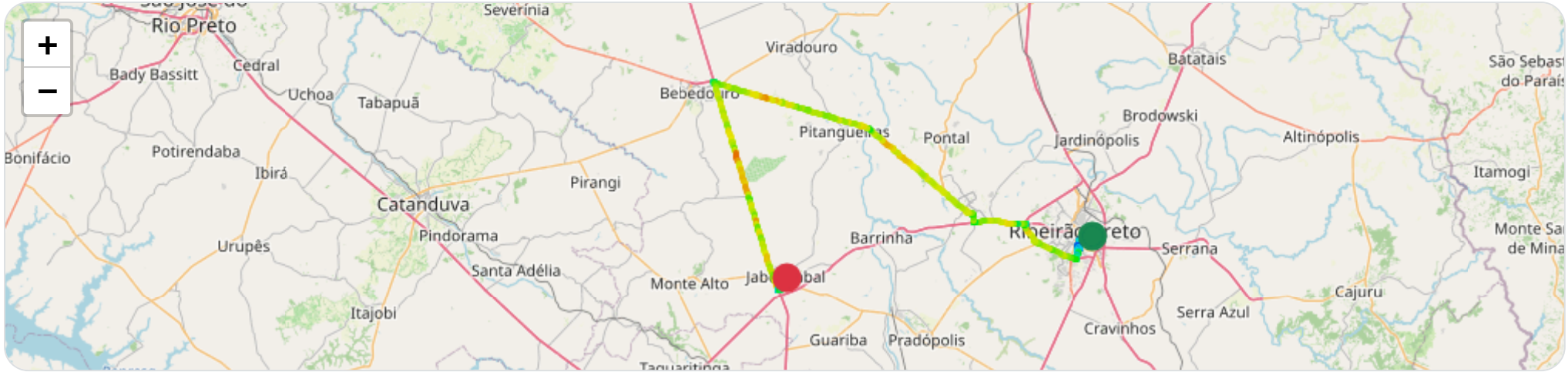

Baixa Alta

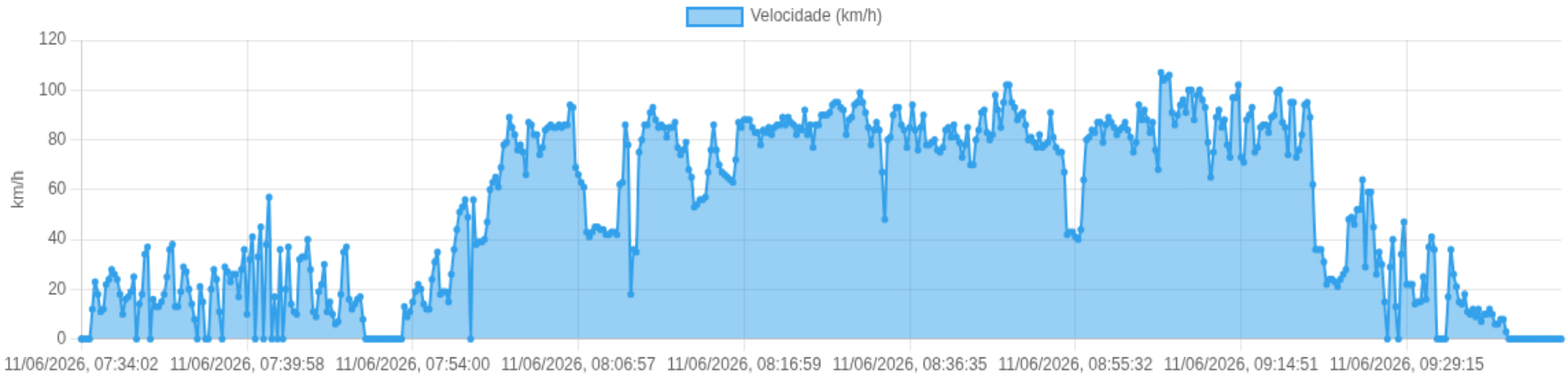

Posições

Tabela completa da viagem.

Data/Hora	Vel. (km/h)	Lat/Lon	Endereço	Link
11/06/2026, 07:34:02	0	-21.18694, -47.77959	Rua João Ferracini, Jardim Palmares, Ribeirão Preto, São Paulo	Abrir
11/06/2026, 07:34:21	0	-21.18698, -47.77958	—	Abrir
11/06/2026, 07:34:22	0	-21.18698, -47.77958	—	Abrir
11/06/2026, 07:34:28	0	-21.18696, -47.77958	—	Abrir
11/06/2026, 07:34:30	12	-21.18691, -47.77956	—	Abrir
11/06/2026, 07:34:37	23	-21.18665, -47.77934	—	Abrir
11/06/2026, 07:34:42	18	-21.18643, -47.77916	—	Abrir
11/06/2026, 07:34:44	11	-21.18636, -47.77916	—	Abrir
11/06/2026, 07:34:45	12	-21.18633, -47.77917	—	Abrir
11/06/2026, 07:34:52	22	-21.18623, -47.77942	—	Abrir
11/06/2026, 07:34:53	24	-21.18621, -47.77947	—	Abrir
11/06/2026, 07:35:03	28	-21.18602, -47.78022	—	Abrir
11/06/2026, 07:35:04	26	-21.18598, -47.78027	—	Abrir

Data/Hora	Vel. (km/h)	Lat/Lon	Endereço	Link
11/06/2026, 07:35:05	24	-21.18594, -47.78032	—	Abrir
11/06/2026, 07:35:12	18	-21.18545, -47.78059	—	Abrir
11/06/2026, 07:35:13	10	-21.18543, -47.78062	—	Abrir
11/06/2026, 07:35:15	16	-21.18542, -47.78068	—	Abrir
11/06/2026, 07:35:17	17	-21.18543, -47.78073	—	Abrir
11/06/2026, 07:35:18	19	-21.18545, -47.78077	—	Abrir
11/06/2026, 07:35:25	25	-21.18570, -47.78124	—	Abrir
11/06/2026, 07:35:42	0	-21.18595, -47.78178	—	Abrir
11/06/2026, 07:35:53	14	-21.18598, -47.78189	—	Abrir
11/06/2026, 07:35:54	18	-21.18597, -47.78193	—	Abrir
11/06/2026, 07:36:00	34	-21.18570, -47.78224	—	Abrir
11/06/2026, 07:36:07	37	-21.18514, -47.78262	—	Abrir
11/06/2026, 07:36:31	0	-21.18467, -47.78297	—	Abrir

Data/Hora	Vel. (km/h)	Lat/Lon	Endereço	Link
11/06/2026, 07:36:49	16	-21.18442, -47.78316	—	Abrir
11/06/2026, 07:36:50	13	-21.18440, -47.78319	—	Abrir
11/06/2026, 07:36:51	13	-21.18440, -47.78322	—	Abrir
11/06/2026, 07:36:52	15	-21.18442, -47.78326	—	Abrir
11/06/2026, 07:36:53	18	-21.18445, -47.78328	—	Abrir
11/06/2026, 07:36:56	25	-21.18460, -47.78334	—	Abrir
11/06/2026, 07:37:02	36	-21.18501, -47.78360	—	Abrir
11/06/2026, 07:37:03	38	-21.18507, -47.78367	—	Abrir
11/06/2026, 07:37:13	13	-21.18538, -47.78422	—	Abrir
11/06/2026, 07:37:15	13	-21.18544, -47.78425	—	Abrir
11/06/2026, 07:37:16	19	-21.18548, -47.78422	—	Abrir
11/06/2026, 07:37:21	29	-21.18568, -47.78407	—	Abrir
11/06/2026, 07:37:25	27	-21.18598, -47.78387	—	Abrir

Data/Hora	Vel. (km/h)	Lat/Lon	Endereço	Link
11/06/2026, 07:37:27	20	-21.18610, -47.78383	—	Abrir
11/06/2026, 07:37:28	14	-21.18614, -47.78384	—	Abrir
11/06/2026, 07:37:29	8	-21.18616, -47.78386	—	Abrir
11/06/2026, 07:37:45	0	-21.18588, -47.78390	—	Abrir
11/06/2026, 07:38:03	21	-21.18624, -47.78421	Rua Afonso Schimidt, Jardim Palmares, Ribeirão Preto, São Paulo	Abrir
11/06/2026, 07:38:04	15	-21.18625, -47.78425	—	Abrir
11/06/2026, 07:38:10	0	-21.18628, -47.78429	—	Abrir
11/06/2026, 07:38:35	0	-21.18632, -47.78428	—	Abrir
11/06/2026, 07:38:44	20	-21.18631, -47.78440	—	Abrir
11/06/2026, 07:38:53	28	-21.18613, -47.78513	—	Abrir
11/06/2026, 07:38:54	24	-21.18615, -47.78520	—	Abrir
11/06/2026, 07:38:56	11	-21.18618, -47.78529	—	Abrir
11/06/2026, 07:39:00	0	-21.18620, -47.78530	—	Abrir

Data/Hora	Vel. (km/h)	Lat/Lon	Endereço	Link
11/06/2026, 07:39:12	29	-21.18643, -47.78569	—	Abrir
11/06/2026, 07:39:13	27	-21.18648, -47.78574	—	Abrir
11/06/2026, 07:39:19	23	-21.18683, -47.78590	—	Abrir
11/06/2026, 07:39:24	26	-21.18708, -47.78596	—	Abrir
11/06/2026, 07:39:26	26	-21.18714, -47.78598	—	Abrir
11/06/2026, 07:39:43	17	-21.18779, -47.78714	—	Abrir
11/06/2026, 07:39:45	28	-21.18783, -47.78725	—	Abrir
11/06/2026, 07:39:49	36	-21.18796, -47.78747	—	Abrir
11/06/2026, 07:39:58	10	-21.18840, -47.78823	—	Abrir
11/06/2026, 07:40:07	32	-21.18847, -47.78864	—	Abrir
11/06/2026, 07:40:14	41	-21.18853, -47.78924	—	Abrir
11/06/2026, 07:40:38	0	-21.18869, -47.79059	—	Abrir
11/06/2026, 07:41:03	33	-21.18887, -47.79194	—	Abrir

Data/Hora	Vel. (km/h)	Lat/Lon	Endereço	Link
11/06/2026, 07:41:28	45	-21.19017, -47.79435	—	Abrir
11/06/2026, 07:41:52	0	-21.19079, -47.79546	—	Abrir
11/06/2026, 07:42:05	38	-21.19106, -47.79596	Avenida Maria de Jesus Condeixa, Vila Seixas, Ribeirão Preto, São Paulo	Abrir
11/06/2026, 07:42:17	57	-21.19187, -47.79737	—	Abrir
11/06/2026, 07:42:42	0	-21.19290, -47.79930	—	Abrir
11/06/2026, 07:43:06	17	-21.19333, -47.80040	—	Abrir
11/06/2026, 07:43:30	0	-21.19335, -47.80044	—	Abrir
11/06/2026, 07:43:55	36	-21.19374, -47.80138	—	Abrir
11/06/2026, 07:44:20	0	-21.19390, -47.80179	—	Abrir
11/06/2026, 07:44:45	20	-21.19397, -47.80197	—	Abrir
11/06/2026, 07:45:09	37	-21.19486, -47.80413	—	Abrir
11/06/2026, 07:45:16	14	-21.19508, -47.80466	—	Abrir
11/06/2026, 07:45:17	11	-21.19510, -47.80468	—	Abrir

Data/Hora	Vel. (km/h)	Lat/Lon	Endereço	Link
11/06/2026, 07:45:25	10	-21.19522, -47.80465	—	Abrir
11/06/2026, 07:45:34	32	-21.19563, -47.80445	—	Abrir
11/06/2026, 07:45:52	33	-21.19703, -47.80387	—	Abrir
11/06/2026, 07:45:53	33	-21.19711, -47.80388	—	Abrir
11/06/2026, 07:45:59	40	-21.19757, -47.80395	—	Abrir
11/06/2026, 07:46:23	28	-21.19965, -47.80427	Rua Miguel Salim, Jardim América, Ribeirão Preto, São Paulo	Abrir
11/06/2026, 07:46:24	11	-21.19975, -47.80429	—	Abrir
11/06/2026, 07:46:48	9	-21.20016, -47.80437	—	Abrir
11/06/2026, 07:46:50	19	-21.20026, -47.80442	—	Abrir
11/06/2026, 07:46:51	22	-21.20029, -47.80447	—	Abrir
11/06/2026, 07:47:13	30	-21.20106, -47.80614	—	Abrir
11/06/2026, 07:47:14	11	-21.20112, -47.80622	—	Abrir
11/06/2026, 07:47:19	15	-21.20117, -47.80620	—	Abrir

Data/Hora	Vel. (km/h)	Lat/Lon	Endereço	Link
11/06/2026, 07:47:38	10	-21.20244, -47.80552	—	Abrir
11/06/2026, 07:48:02	6	-21.20387, -47.80476	—	Abrir
11/06/2026, 07:48:27	7	-21.20523, -47.80405	—	Abrir
11/06/2026, 07:48:30	18	-21.20531, -47.80402	—	Abrir
11/06/2026, 07:48:49	35	-21.20669, -47.80330	—	Abrir
11/06/2026, 07:48:52	37	-21.20693, -47.80317	—	Abrir
11/06/2026, 07:49:01	16	-21.20762, -47.80278	—	Abrir
11/06/2026, 07:49:02	12	-21.20764, -47.80275	—	Abrir
11/06/2026, 07:49:03	14	-21.20763, -47.80271	—	Abrir
11/06/2026, 07:49:04	16	-21.20760, -47.80266	—	Abrir
11/06/2026, 07:49:05	17	-21.20757, -47.80263	—	Abrir
11/06/2026, 07:49:06	8	-21.20755, -47.80260	—	Abrir
11/06/2026, 07:49:16	0	-21.20751, -47.80254	Rua Antônio Achê, Jardim Irajá, Ribeirão Preto, São Paulo	Abrir

Data/Hora	Vel. (km/h)	Lat/Lon	Endereço	Link
11/06/2026, 07:49:40	0	-21.20751, -47.80252	—	Abrir
11/06/2026, 07:49:41	0	-21.20751, -47.80252	—	Abrir
11/06/2026, 07:50:05	0	-21.20752, -47.80251	—	Abrir
11/06/2026, 07:50:30	0	-21.20752, -47.80250	Rua Antônio Achê, Jardim Irajá, Ribeirão Preto, São Paulo	Abrir
11/06/2026, 07:50:54	0	-21.20752, -47.80250	Rua Antônio Achê, Jardim Irajá, Ribeirão Preto, São Paulo	Abrir
11/06/2026, 07:51:19	0	-21.20752, -47.80249	—	Abrir
11/06/2026, 07:51:44	0	-21.20752, -47.80249	—	Abrir
11/06/2026, 07:52:08	0	-21.20753, -47.80249	—	Abrir
11/06/2026, 07:52:33	0	-21.20753, -47.80249	—	Abrir
11/06/2026, 07:52:58	0	-21.20752, -47.80248	—	Abrir
11/06/2026, 07:53:16	0	-21.20752, -47.80248	—	Abrir
11/06/2026, 07:53:23	0	-21.20753, -47.80249	—	Abrir
11/06/2026, 07:53:48	0	-21.20755, -47.80245	—	Abrir

Data/Hora	Vel. (km/h)	Lat/Lon	Endereço	Link
11/06/2026, 07:53:56	13	-21.20759, -47.80261	—	Abrir
11/06/2026, 07:53:58	9	-21.20763, -47.80266	—	Abrir
11/06/2026, 07:53:59	11	-21.20765, -47.80268	—	Abrir
11/06/2026, 07:54:00	15	-21.20768, -47.80268	—	Abrir
11/06/2026, 07:54:02	19	-21.20776, -47.80266	—	Abrir
11/06/2026, 07:54:08	22	-21.20806, -47.80251	—	Abrir
11/06/2026, 07:54:10	20	-21.20816, -47.80248	—	Abrir
11/06/2026, 07:54:11	14	-21.20820, -47.80248	—	Abrir
11/06/2026, 07:54:12	12	-21.20823, -47.80250	—	Abrir
11/06/2026, 07:54:13	12	-21.20823, -47.80250	—	Abrir
11/06/2026, 07:54:15	24	-21.20831, -47.80260	—	Abrir
11/06/2026, 07:54:37	31	-21.20920, -47.80450	Rua Chile, Jardim Irajá, Ribeirão Preto, São Paulo	Abrir
11/06/2026, 07:55:01	35	-21.20972, -47.80562	—	Abrir

Data/Hora	Vel. (km/h)	Lat/Lon	Endereço	Link
11/06/2026, 07:55:14	18	-21.21019, -47.80662	—	Abrir
11/06/2026, 07:55:15	19	-21.21023, -47.80664	—	Abrir
11/06/2026, 07:55:16	19	-21.21028, -47.80664	—	Abrir
11/06/2026, 07:55:17	15	-21.21031, -47.80663	—	Abrir
11/06/2026, 07:55:26	26	-21.21076, -47.80632	—	Abrir
11/06/2026, 07:55:51	36	-21.21242, -47.80552	—	Abrir
11/06/2026, 07:55:56	44	-21.21299, -47.80527	—	Abrir
11/06/2026, 07:56:03	51	-21.21395, -47.80512	—	Abrir
11/06/2026, 07:56:06	53	-21.21434, -47.80514	—	Abrir
11/06/2026, 07:56:15	56	-21.21542, -47.80531	—	Abrir
11/06/2026, 07:56:40	49	-21.21861, -47.80581	—	Abrir
11/06/2026, 07:57:05	0	-21.21905, -47.80589	—	Abrir
11/06/2026, 07:57:30	56	-21.22121, -47.80631	—	Abrir

Data/Hora	Vel. (km/h)	Lat/Lon	Endereço	Link
11/06/2026, 07:57:49	38	-21.22377, -47.80664	—	Abrir
11/06/2026, 07:57:52	39	-21.22402, -47.80677	—	Abrir
11/06/2026, 07:57:54	39	-21.22410, -47.80683	—	Abrir
11/06/2026, 07:57:55	40	-21.22417, -47.80690	—	Abrir
11/06/2026, 07:57:58	47	-21.22437, -47.80718	—	Abrir
11/06/2026, 07:58:09	60	-21.22475, -47.80852	—	Abrir
11/06/2026, 07:58:10	63	-21.22479, -47.80885	—	Abrir
11/06/2026, 07:58:19	65	-21.22469, -47.81038	—	Abrir
11/06/2026, 07:58:44	61	-21.22359, -47.81459	Rodovia Prefeito Antônio Duarte Nogueira, Jardim Canadá, Ribeirão Preto, São Paulo	Abrir
11/06/2026, 07:59:09	69	-21.22239, -47.81878	—	Abrir
11/06/2026, 07:59:33	78	-21.22107, -47.82346	—	Abrir
11/06/2026, 07:59:57	79	-21.21942, -47.82809	—	Abrir
11/06/2026, 08:00:15	89	-21.21795, -47.83145	—	Abrir

Data/Hora	Vel. (km/h)	Lat/Lon	Endereço	Link
11/06/2026, 08:00:22	85	-21.21720, -47.83313	—	Abrir
11/06/2026, 08:00:47	82	-21.21498, -47.83821	—	Abrir
11/06/2026, 08:01:12	76	-21.21305, -47.84267	—	Abrir
11/06/2026, 08:01:36	78	-21.21099, -47.84736	—	Abrir
11/06/2026, 08:02:01	75	-21.20899, -47.85179	—	Abrir
11/06/2026, 08:02:09	66	-21.20843, -47.85317	—	Abrir
11/06/2026, 08:02:26	87	-21.20701, -47.85641	—	Abrir
11/06/2026, 08:02:51	86	-21.20465, -47.86171	Rodovia Prefeito Antônio Duarte Nogueira, Jardim Progresso, Ribeirão Preto, São Paulo	Abrir
11/06/2026, 08:03:15	82	-21.20240, -47.86681	—	Abrir
11/06/2026, 08:03:40	82	-21.20024, -47.87159	—	Abrir
11/06/2026, 08:03:59	74	-21.19874, -47.87503	—	Abrir
11/06/2026, 08:04:05	77	-21.19826, -47.87612	—	Abrir
11/06/2026, 08:04:30	84	-21.19600, -47.88121	—	Abrir

Data/Hora	Vel. (km/h)	Lat/Lon	Endereço	Link
11/06/2026, 08:04:33	85	-21.19557, -47.88199	—	Abrir
11/06/2026, 08:04:38	86	-21.19492, -47.88290	—	Abrir
11/06/2026, 08:04:43	85	-21.19402, -47.88388	—	Abrir
11/06/2026, 08:04:49	85	-21.19300, -47.88472	—	Abrir
11/06/2026, 08:04:54	86	-21.19227, -47.88519	—	Abrir
11/06/2026, 08:05:18	85	-21.18782, -47.88790	—	Abrir
11/06/2026, 08:05:43	86	-21.18318, -47.89071	—	Abrir
11/06/2026, 08:05:45	86	-21.18299, -47.89082	—	Abrir
11/06/2026, 08:06:08	94	-21.17852, -47.89355	—	Abrir
11/06/2026, 08:06:33	93	-21.17341, -47.89665	—	Abrir
11/06/2026, 08:06:55	69	-21.16883, -47.89935	Rodovia Prefeito Antônio Duarte Nogueira, Ribeirão Preto, São Paulo	Abrir
11/06/2026, 08:06:57	66	-21.16867, -47.89942	—	Abrir
11/06/2026, 08:06:59	63	-21.16821, -47.89956	—	Abrir

Data/Hora	Vel. (km/h)	Lat/Lon	Endereço	Link
11/06/2026, 08:07:04	61	-21.16746, -47.89971	—	Abrir
11/06/2026, 08:07:15	43	-21.16589, -47.89961	—	Abrir
11/06/2026, 08:07:17	41	-21.16570, -47.89952	—	Abrir
11/06/2026, 08:07:18	43	-21.16562, -47.89944	—	Abrir
11/06/2026, 08:07:19	45	-21.16556, -47.89934	—	Abrir
11/06/2026, 08:07:22	45	-21.16553, -47.89923	—	Abrir
11/06/2026, 08:07:23	44	-21.16554, -47.89899	—	Abrir
11/06/2026, 08:07:24	44	-21.16560, -47.89889	—	Abrir
11/06/2026, 08:07:27	42	-21.16587, -47.89869	—	Abrir
11/06/2026, 08:07:28	42	-21.16598, -47.89869	—	Abrir
11/06/2026, 08:07:29	43	-21.16609, -47.89871	—	Abrir
11/06/2026, 08:07:32	43	-21.16635, -47.89890	—	Abrir
11/06/2026, 08:07:34	42	-21.16642, -47.89910	—	Abrir

Data/Hora	Vel. (km/h)	Lat/Lon	Endereço	Link
11/06/2026, 08:07:45	62	-21.16649, -47.90047	—	Abrir
11/06/2026, 08:07:47	63	-21.16650, -47.90081	—	Abrir
11/06/2026, 08:08:12	86	-21.16668, -47.90623	—	Abrir
11/06/2026, 08:08:36	78	-21.16686, -47.91194	—	Abrir
11/06/2026, 08:08:56	18	-21.16680, -47.91452	—	Abrir
11/06/2026, 08:08:59	36	-21.16680, -47.91475	—	Abrir
11/06/2026, 08:09:01	35	-21.16680, -47.91485	—	Abrir
11/06/2026, 08:09:25	75	-21.16708, -47.91883	—	Abrir
11/06/2026, 08:09:33	80	-21.16705, -47.92049	—	Abrir
11/06/2026, 08:09:50	86	-21.16645, -47.92423	—	Abrir
11/06/2026, 08:09:52	86	-21.16642, -47.92446	—	Abrir
11/06/2026, 08:10:15	91	-21.16554, -47.92984	—	Abrir
11/06/2026, 08:10:39	93	-21.16453, -47.93588	—	Abrir

Data/Hora	Vel. (km/h)	Lat/Lon	Endereço	Link
11/06/2026, 08:11:04	88	-21.16354, -47.94176	Rodovia Atilio Balbo, Parque das Araucárias, Sertãozinho, São Paulo	Abrir
11/06/2026, 08:11:29	85	-21.16261, -47.94724	—	Abrir
11/06/2026, 08:11:33	86	-21.16247, -47.94815	—	Abrir
11/06/2026, 08:11:54	85	-21.16171, -47.95282	—	Abrir
11/06/2026, 08:12:18	81	-21.16077, -47.95821	—	Abrir
11/06/2026, 08:12:34	85	-21.16064, -47.96192	—	Abrir
11/06/2026, 08:12:43	85	-21.16086, -47.96371	—	Abrir
11/06/2026, 08:13:08	87	-21.16154, -47.96925	—	Abrir
11/06/2026, 08:13:21	77	-21.16187, -47.97203	—	Abrir
11/06/2026, 08:13:33	74	-21.16217, -47.97443	—	Abrir
11/06/2026, 08:13:58	76	-21.16281, -47.97938	—	Abrir
11/06/2026, 08:14:21	79	-21.16338, -47.98423	—	Abrir
11/06/2026, 08:14:41	68	-21.16376, -47.98838	—	Abrir

Data/Hora	Vel. (km/h)	Lat/Lon	Endereço	Link
11/06/2026, 08:14:46	65	-21.16374, -47.98909	—	Abrir
11/06/2026, 08:14:49	53	-21.16370, -47.98957	—	Abrir
11/06/2026, 08:14:53	54	-21.16345, -47.99007	—	Abrir
11/06/2026, 08:14:54	56	-21.16335, -47.99017	—	Abrir
11/06/2026, 08:14:57	56	-21.16298, -47.99039	—	Abrir
11/06/2026, 08:14:58	57	-21.16285, -47.99043	—	Abrir
11/06/2026, 08:15:05	67	-21.16181, -47.99061	Rodovia Armando Salles de Oliveira, Green Park, Sertãozinho, São Paulo	Abrir
11/06/2026, 08:15:11	76	-21.16073, -47.99075	—	Abrir
11/06/2026, 08:15:24	86	-21.15823, -47.99111	—	Abrir
11/06/2026, 08:15:36	76	-21.15581, -47.99142	—	Abrir
11/06/2026, 08:16:00	70	-21.15175, -47.99194	—	Abrir
11/06/2026, 08:16:06	67	-21.15053, -47.99217	—	Abrir
11/06/2026, 08:16:09	66	-21.15010, -47.99244	—	Abrir

Data/Hora	Vel. (km/h)	Lat/Lon	Endereço	Link
11/06/2026, 08:16:10	65	-21.14998, -47.99256	—	Abrir
11/06/2026, 08:16:11	64	-21.14989, -47.99270	—	Abrir
11/06/2026, 08:16:14	63	-21.14969, -47.99317	—	Abrir
11/06/2026, 08:16:25	72	-21.14935, -47.99497	—	Abrir
11/06/2026, 08:16:50	87	-21.14828, -48.00000	—	Abrir
11/06/2026, 08:16:54	85	-21.14783, -48.00104	—	Abrir
11/06/2026, 08:16:59	88	-21.14724, -48.00202	—	Abrir
11/06/2026, 08:17:15	88	-21.14513, -48.00466	—	Abrir
11/06/2026, 08:17:22	88	-21.14414, -48.00594	—	Abrir
11/06/2026, 08:17:40	85	-21.14169, -48.00905	—	Abrir
11/06/2026, 08:18:04	83	-21.13828, -48.01334	—	Abrir
11/06/2026, 08:18:29	83	-21.13510, -48.01738	—	Abrir
11/06/2026, 08:18:53	78	-21.13197, -48.02135	—	Abrir

Data/Hora	Vel. (km/h)	Lat/Lon	Endereço	Link
11/06/2026, 08:19:12	84	-21.12960, -48.02437	Rodovia Armando Salles de Oliveira, Jardim das Palmeiras, Sertãozinho, São Paulo	Abrir
11/06/2026, 08:19:18	83	-21.12865, -48.02557	—	Abrir
11/06/2026, 08:19:42	85	-21.12537, -48.02972	—	Abrir
11/06/2026, 08:20:07	82	-21.12204, -48.03396	—	Abrir
11/06/2026, 08:20:32	85	-21.11877, -48.03811	—	Abrir
11/06/2026, 08:20:57	86	-21.11531, -48.04250	—	Abrir
11/06/2026, 08:20:58	86	-21.11517, -48.04268	—	Abrir
11/06/2026, 08:21:21	89	-21.11177, -48.04693	—	Abrir
11/06/2026, 08:21:46	86	-21.10818, -48.05148	—	Abrir
11/06/2026, 08:22:11	89	-21.10476, -48.05583	—	Abrir
11/06/2026, 08:22:36	87	-21.10126, -48.06029	—	Abrir
11/06/2026, 08:22:41	86	-21.10056, -48.06117	—	Abrir
11/06/2026, 08:23:01	82	-21.09795, -48.06450	—	Abrir

Data/Hora	Vel. (km/h)	Lat/Lon	Endereço	Link
11/06/2026, 08:23:25	85	-21.09460, -48.06875	Rodovia Armando Salles de Oliveira, Sertãozinho, São Paulo	Abrir
11/06/2026, 08:23:50	84	-21.09127, -48.07299	—	Abrir
11/06/2026, 08:24:15	92	-21.08778, -48.07743	—	Abrir
11/06/2026, 08:24:27	82	-21.08611, -48.07953	—	Abrir
11/06/2026, 08:24:39	86	-21.08448, -48.08160	—	Abrir
11/06/2026, 08:25:03	77	-21.08119, -48.08576	—	Abrir
11/06/2026, 08:25:28	86	-21.07795, -48.08989	—	Abrir
11/06/2026, 08:25:53	86	-21.07485, -48.09389	—	Abrir
11/06/2026, 08:26:16	90	-21.07155, -48.09804	—	Abrir
11/06/2026, 08:26:18	90	-21.07126, -48.09840	—	Abrir
11/06/2026, 08:26:42	90	-21.06765, -48.10292	—	Abrir
11/06/2026, 08:27:07	91	-21.06398, -48.10755	—	Abrir
11/06/2026, 08:27:32	94	-21.06028, -48.11224	Rodovia Armando Salles de Oliveira, Pontal, São Paulo	Abrir

Data/Hora	Vel. (km/h)	Lat/Lon	Endereço	Link
11/06/2026, 08:27:55	95	-21.05694, -48.11647	—	Abrir
11/06/2026, 08:27:56	95	-21.05664, -48.11685	—	Abrir
11/06/2026, 08:28:21	93	-21.05280, -48.12169	—	Abrir
11/06/2026, 08:28:46	92	-21.04922, -48.12622	—	Abrir
11/06/2026, 08:29:11	82	-21.04568, -48.13068	—	Abrir
11/06/2026, 08:29:33	88	-21.04244, -48.13476	—	Abrir
11/06/2026, 08:29:35	89	-21.04215, -48.13512	—	Abrir
11/06/2026, 08:30:00	94	-21.03842, -48.13983	—	Abrir
11/06/2026, 08:30:25	95	-21.03478, -48.14444	—	Abrir
11/06/2026, 08:30:50	99	-21.03085, -48.14940	—	Abrir
11/06/2026, 08:31:09	95	-21.02785, -48.15320	—	Abrir
11/06/2026, 08:31:15	91	-21.02694, -48.15435	—	Abrir
11/06/2026, 08:31:38	85	-21.02351, -48.15864	Rodovia Armando Salles de Oliveira, Pitangueiras, São Paulo	Abrir

Data/Hora	Vel. (km/h)	Lat/Lon	Endereço	Link
11/06/2026, 08:32:03	78	-21.02025, -48.16276	—	Abrir
11/06/2026, 08:32:28	84	-21.01699, -48.16695	—	Abrir
11/06/2026, 08:32:52	87	-21.01363, -48.17119	—	Abrir
11/06/2026, 08:32:55	84	-21.01308, -48.17189	—	Abrir
11/06/2026, 08:33:17	67	-21.01039, -48.17526	—	Abrir
11/06/2026, 08:33:42	48	-21.00868, -48.17736	—	Abrir
11/06/2026, 08:34:02	80	-21.00709, -48.18051	—	Abrir
11/06/2026, 08:34:07	81	-21.00679, -48.18154	—	Abrir
11/06/2026, 08:34:32	90	-21.00531, -48.18688	—	Abrir
11/06/2026, 08:34:56	93	-21.00376, -48.19261	—	Abrir
11/06/2026, 08:34:58	93	-21.00370, -48.19284	—	Abrir
11/06/2026, 08:35:21	86	-21.00216, -48.19829	—	Abrir
11/06/2026, 08:35:46	84	-21.00066, -48.20371	Rodovia Armando Salles de Oliveira, Pitangueiras, São Paulo	Abrir

Data/Hora	Vel. (km/h)	Lat/Lon	Endereço	Link
11/06/2026, 08:36:11	77	-20.99924, -48.20884	—	Abrir
11/06/2026, 08:36:35	85	-20.99785, -48.21399	—	Abrir
11/06/2026, 08:36:43	94	-20.99735, -48.21583	—	Abrir
11/06/2026, 08:37:00	84	-20.99623, -48.21975	—	Abrir
11/06/2026, 08:37:24	76	-20.99492, -48.22449	—	Abrir
11/06/2026, 08:37:49	85	-20.99352, -48.22956	—	Abrir
11/06/2026, 08:38:14	90	-20.99199, -48.23515	—	Abrir
11/06/2026, 08:38:31	78	-20.99094, -48.23896	—	Abrir
11/06/2026, 08:38:38	78	-20.99056, -48.24036	—	Abrir
11/06/2026, 08:39:03	79	-20.98916, -48.24544	—	Abrir
11/06/2026, 08:39:28	80	-20.98782, -48.25031	—	Abrir
11/06/2026, 08:39:53	76	-20.98642, -48.25536	Rodovia Armando Salles de Oliveira, Pitangueiras, São Paulo	Abrir
11/06/2026, 08:40:18	75	-20.98510, -48.26014	—	Abrir

Data/Hora	Vel. (km/h)	Lat/Lon	Endereço	Link
11/06/2026, 08:40:27	77	-20.98457, -48.26208	—	Abrir
11/06/2026, 08:40:42	84	-20.98372, -48.26516	—	Abrir
11/06/2026, 08:41:07	85	-20.98225, -48.27050	—	Abrir
11/06/2026, 08:41:31	81	-20.98081, -48.27573	—	Abrir
11/06/2026, 08:41:56	86	-20.97938, -48.28093	—	Abrir
11/06/2026, 08:42:16	81	-20.97829, -48.28503	—	Abrir
11/06/2026, 08:42:20	79	-20.97801, -48.28605	—	Abrir
11/06/2026, 08:42:45	73	-20.97667, -48.29084	—	Abrir
11/06/2026, 08:43:10	78	-20.97538, -48.29550	—	Abrir
11/06/2026, 08:43:35	85	-20.97408, -48.30025	—	Abrir
11/06/2026, 08:44:00	70	-20.97262, -48.30554	Rodovia Armando Salles de Oliveira, Pitangueiras, São Paulo	Abrir
11/06/2026, 08:44:14	70	-20.97195, -48.30798	—	Abrir
11/06/2026, 08:44:25	80	-20.97136, -48.31012	—	Abrir

Data/Hora	Vel. (km/h)	Lat/Lon	Endereço	Link
11/06/2026, 08:44:49	84	-20.96990, -48.31540	—	Abrir
11/06/2026, 08:45:14	91	-20.96841, -48.32081	—	Abrir
11/06/2026, 08:45:39	92	-20.96680, -48.32666	—	Abrir
11/06/2026, 08:45:59	83	-20.96554, -48.33125	—	Abrir
11/06/2026, 08:46:04	80	-20.96525, -48.33229	—	Abrir
11/06/2026, 08:46:27	82	-20.96394, -48.33708	—	Abrir
11/06/2026, 08:46:52	98	-20.96232, -48.34304	—	Abrir
11/06/2026, 08:47:17	92	-20.96061, -48.34924	—	Abrir
11/06/2026, 08:47:41	85	-20.95921, -48.35434	—	Abrir
11/06/2026, 08:47:42	95	-20.95812, -48.35827	—	Abrir
11/06/2026, 08:48:06	102	-20.95750, -48.36053	Rodovia Armando Salles de Oliveira, Pitangueiras, São Paulo	Abrir
11/06/2026, 08:48:31	102	-20.95566, -48.36717	—	Abrir
11/06/2026, 08:48:56	95	-20.95398, -48.37331	—	Abrir

Data/Hora	Vel. (km/h)	Lat/Lon	Endereço	Link
11/06/2026, 08:49:13	93	-20.95284, -48.37737	—	Abrir
11/06/2026, 08:49:21	88	-20.95231, -48.37924	—	Abrir
11/06/2026, 08:49:46	90	-20.95074, -48.38491	—	Abrir
11/06/2026, 08:50:10	91	-20.94917, -48.39073	—	Abrir
11/06/2026, 08:50:35	86	-20.94768, -48.39613	—	Abrir
11/06/2026, 08:50:56	80	-20.94645, -48.40055	—	Abrir
11/06/2026, 08:51:00	81	-20.94622, -48.40138	—	Abrir
11/06/2026, 08:51:24	79	-20.94485, -48.40631	—	Abrir
11/06/2026, 08:51:48	77	-20.94349, -48.41128	—	Abrir
11/06/2026, 08:52:13	82	-20.94212, -48.41628	Rodovia Armando Salles de Oliveira, Bebedouro, São Paulo	Abrir
11/06/2026, 08:52:38	77	-20.94064, -48.42173	—	Abrir
11/06/2026, 08:52:48	78	-20.94009, -48.42370	—	Abrir
11/06/2026, 08:53:03	79	-20.93931, -48.42652	—	Abrir

Data/Hora	Vel. (km/h)	Lat/Lon	Endereço	Link
11/06/2026, 08:53:28	91	-20.93784, -48.43182	—	Abrir
11/06/2026, 08:53:52	81	-20.93633, -48.43728	—	Abrir
11/06/2026, 08:54:17	77	-20.93491, -48.44245	—	Abrir
11/06/2026, 08:54:40	75	-20.93374, -48.44669	—	Abrir
11/06/2026, 08:54:42	75	-20.93363, -48.44707	—	Abrir
11/06/2026, 08:55:07	67	-20.93244, -48.45147	—	Abrir
11/06/2026, 08:55:27	42	-20.93114, -48.45396	—	Abrir
11/06/2026, 08:55:28	43	-20.93106, -48.45389	—	Abrir
11/06/2026, 08:55:31	43	-20.93094, -48.45370	—	Abrir
11/06/2026, 08:55:32	41	-20.93091, -48.45348	—	Abrir
11/06/2026, 08:55:33	40	-20.93094, -48.45338	—	Abrir
11/06/2026, 08:55:34	44	-20.93100, -48.45329	—	Abrir
11/06/2026, 08:55:55	64	-20.93360, -48.45223	—	Abrir

Data/Hora	Vel. (km/h)	Lat/Lon	Endereço	Link
11/06/2026, 08:56:20	80	-20.93798, -48.45080	Rodovia Brigadeiro Faria Lima, Vila Califórnia, Bebedouro, São Paulo	Abrir
11/06/2026, 08:56:45	81	-20.94258, -48.44942	—	Abrir
11/06/2026, 08:56:55	84	-20.94459, -48.44878	—	Abrir
11/06/2026, 08:57:10	83	-20.94758, -48.44782	—	Abrir
11/06/2026, 08:57:34	87	-20.95272, -48.44615	—	Abrir
11/06/2026, 08:57:59	87	-20.95802, -48.44443	—	Abrir
11/06/2026, 08:58:24	79	-20.96305, -48.44280	—	Abrir
11/06/2026, 08:58:41	86	-20.96619, -48.44177	—	Abrir
11/06/2026, 08:58:48	89	-20.96789, -48.44122	—	Abrir
11/06/2026, 08:59:13	87	-20.97336, -48.43941	—	Abrir
11/06/2026, 08:59:37	85	-20.97834, -48.43784	—	Abrir
11/06/2026, 09:00:02	82	-20.98322, -48.43627	—	Abrir
11/06/2026, 09:00:26	84	-20.98788, -48.43476	Rodovia Brigadeiro Faria Lima, Bebedouro, São Paulo	Abrir

Data/Hora	Vel. (km/h)	Lat/Lon	Endereço	Link
11/06/2026, 09:00:27	85	-20.98829, -48.43463	—	Abrir
11/06/2026, 09:00:52	87	-20.99331, -48.43300	—	Abrir
11/06/2026, 09:01:17	84	-20.99870, -48.43126	—	Abrir
11/06/2026, 09:01:41	81	-21.00373, -48.42963	—	Abrir
11/06/2026, 09:02:06	75	-21.00826, -48.42813	—	Abrir
11/06/2026, 09:02:14	79	-21.00953, -48.42772	—	Abrir
11/06/2026, 09:02:31	94	-21.01314, -48.42658	—	Abrir
11/06/2026, 09:02:56	88	-21.01888, -48.42474	—	Abrir
11/06/2026, 09:03:20	92	-21.02423, -48.42297	—	Abrir
11/06/2026, 09:03:45	88	-21.02980, -48.42117	—	Abrir
11/06/2026, 09:03:51	83	-21.03104, -48.42076	—	Abrir
11/06/2026, 09:04:09	87	-21.03465, -48.41965	—	Abrir
11/06/2026, 09:04:34	76	-21.03969, -48.41801	Rodovia Brigadeiro Faria Lima, Pitangueiras, São Paulo	Abrir

Data/Hora	Vel. (km/h)	Lat/Lon	Endereço	Link
11/06/2026, 09:04:58	68	-21.04373, -48.41669	—	Abrir
11/06/2026, 09:05:23	107	-21.04879, -48.41507	—	Abrir
11/06/2026, 09:05:38	104	-21.05266, -48.41382	—	Abrir
11/06/2026, 09:05:48	105	-21.05517, -48.41301	—	Abrir
11/06/2026, 09:06:13	106	-21.06102, -48.41109	—	Abrir
11/06/2026, 09:06:38	91	-21.06705, -48.40916	—	Abrir
11/06/2026, 09:07:02	86	-21.07213, -48.40739	—	Abrir
11/06/2026, 09:07:12	90	-21.07425, -48.40668	—	Abrir
11/06/2026, 09:07:27	94	-21.07761, -48.40579	—	Abrir
11/06/2026, 09:07:52	96	-21.08333, -48.40394	—	Abrir
11/06/2026, 09:08:17	91	-21.08877, -48.40218	—	Abrir
11/06/2026, 09:08:41	100	-21.09462, -48.40029	Rodovia Brigadeiro Faria Lima, São Paulo	Abrir
11/06/2026, 09:08:46	100	-21.09582, -48.39990	—	Abrir

Data/Hora	Vel. (km/h)	Lat/Lon	Endereço	Link
11/06/2026, 09:09:05	88	-21.10013, -48.39852	—	Abrir
11/06/2026, 09:09:30	98	-21.10555, -48.39674	—	Abrir
11/06/2026, 09:09:55	100	-21.11149, -48.39486	—	Abrir
11/06/2026, 09:10:19	96	-21.11700, -48.39310	—	Abrir
11/06/2026, 09:10:21	93	-21.11745, -48.39295	—	Abrir
11/06/2026, 09:10:44	79	-21.12214, -48.39145	—	Abrir
11/06/2026, 09:11:09	65	-21.12614, -48.39016	—	Abrir
11/06/2026, 09:11:34	75	-21.13036, -48.38881	—	Abrir
11/06/2026, 09:11:59	89	-21.13531, -48.38723	—	Abrir
11/06/2026, 09:12:15	92	-21.13905, -48.38603	—	Abrir
11/06/2026, 09:12:23	85	-21.14076, -48.38548	—	Abrir
11/06/2026, 09:12:48	88	-21.14572, -48.38389	—	Abrir
11/06/2026, 09:13:13	78	-21.15075, -48.38226	—	Abrir

Data/Hora	Vel. (km/h)	Lat/Lon	Endereço	Link
11/06/2026, 09:13:38	73	-21.15543, -48.38072	—	Abrir
11/06/2026, 09:14:02	97	-21.16059, -48.37908	—	Abrir
11/06/2026, 09:14:03	97	-21.16059, -48.37908	—	Abrir
11/06/2026, 09:14:26	102	-21.16651, -48.37721	—	Abrir
11/06/2026, 09:14:51	73	-21.17146, -48.37561	—	Abrir
11/06/2026, 09:15:16	71	-21.17546, -48.37433	—	Abrir
11/06/2026, 09:15:40	88	-21.18029, -48.37279	—	Abrir
11/06/2026, 09:15:49	90	-21.18220, -48.37215	—	Abrir
11/06/2026, 09:16:05	93	-21.18577, -48.37103	—	Abrir
11/06/2026, 09:16:30	75	-21.19062, -48.36948	—	Abrir
11/06/2026, 09:16:55	77	-21.19501, -48.36806	—	Abrir
11/06/2026, 09:17:19	85	-21.19996, -48.36648	—	Abrir
11/06/2026, 09:17:38	86	-21.20389, -48.36521	—	Abrir

Data/Hora	Vel. (km/h)	Lat/Lon	Endereço	Link
11/06/2026, 09:17:44	86	-21.20512, -48.36482	—	Abrir
11/06/2026, 09:18:09	83	-21.20999, -48.36322	—	Abrir
11/06/2026, 09:18:34	89	-21.21513, -48.36161	—	Abrir
11/06/2026, 09:18:58	90	-21.22060, -48.35983	—	Abrir
11/06/2026, 09:19:19	99	-21.22537, -48.35833	—	Abrir
11/06/2026, 09:19:22	100	-21.22609, -48.35811	—	Abrir
11/06/2026, 09:19:47	87	-21.23197, -48.35622	—	Abrir
11/06/2026, 09:20:12	85	-21.23712, -48.35457	—	Abrir
11/06/2026, 09:20:36	74	-21.24167, -48.35297	—	Abrir
11/06/2026, 09:21:01	95	-21.24673, -48.35086	—	Abrir
11/06/2026, 09:21:03	95	-21.24695, -48.35077	—	Abrir
11/06/2026, 09:21:26	73	-21.25136, -48.34881	—	Abrir
11/06/2026, 09:21:51	76	-21.25564, -48.34696	—	Abrir

Data/Hora	Vel. (km/h)	Lat/Lon	Endereço	Link
11/06/2026, 09:22:15	82	-21.26046, -48.34495	—	Abrir
11/06/2026, 09:22:40	94	-21.26544, -48.34284	—	Abrir
11/06/2026, 09:22:52	95	-21.26791, -48.34184	—	Abrir
11/06/2026, 09:23:05	89	-21.27073, -48.34067	—	Abrir
11/06/2026, 09:23:30	62	-21.27520, -48.33891	—	Abrir
11/06/2026, 09:23:37	36	-21.27626, -48.33859	—	Abrir
11/06/2026, 09:23:38	36	-21.27635, -48.33861	—	Abrir
11/06/2026, 09:23:39	36	-21.27643, -48.33865	—	Abrir
11/06/2026, 09:23:41	31	-21.27652, -48.33879	—	Abrir
11/06/2026, 09:23:48	22	-21.27657, -48.33928	—	Abrir
11/06/2026, 09:23:50	24	-21.27661, -48.33939	—	Abrir
11/06/2026, 09:23:51	24	-21.27664, -48.33944	—	Abrir
11/06/2026, 09:23:52	23	-21.27674, -48.33949	—	Abrir

Data/Hora	Vel. (km/h)	Lat/Lon	Endereço	Link
11/06/2026, 09:23:53	21	-21.27669, -48.33948	—	Abrir
11/06/2026, 09:23:54	24	-21.27680, -48.33948	—	Abrir
11/06/2026, 09:23:55	26	-21.27685, -48.33945	—	Abrir
11/06/2026, 09:23:56	28	-21.27692, -48.33933	—	Abrir
11/06/2026, 09:24:10	48	-21.27676, -48.33766	—	Abrir
11/06/2026, 09:24:11	49	-21.27676, -48.33753	—	Abrir
11/06/2026, 09:24:14	46	-21.27683, -48.33717	—	Abrir
11/06/2026, 09:24:18	52	-21.27697, -48.33666	—	Abrir
11/06/2026, 09:24:20	52	-21.27697, -48.33666	—	Abrir
11/06/2026, 09:24:43	64	-21.27671, -48.33304	—	Abrir
11/06/2026, 09:25:08	29	-21.27507, -48.32945	—	Abrir
11/06/2026, 09:25:32	59	-21.27401, -48.32715	—	Abrir
11/06/2026, 09:25:33	59	-21.27395, -48.32700	—	Abrir

Data/Hora	Vel. (km/h)	Lat/Lon	Endereço	Link
11/06/2026, 09:25:50	45	-21.27288, -48.32469	—	Abrir
11/06/2026, 09:25:52	26	-21.27277, -48.32454	—	Abrir
11/06/2026, 09:25:57	35	-21.27253, -48.32427	—	Abrir
11/06/2026, 09:26:22	30	-21.27051, -48.32189	—	Abrir
11/06/2026, 09:26:24	15	-21.27040, -48.32176	—	Abrir
11/06/2026, 09:26:47	0	-21.27032, -48.32166	—	Abrir
11/06/2026, 09:27:12	29	-21.27014, -48.32146	—	Abrir
11/06/2026, 09:27:37	40	-21.26842, -48.31951	—	Abrir
11/06/2026, 09:28:01	13	-21.26715, -48.31807	—	Abrir
11/06/2026, 09:28:26	0	-21.26699, -48.31787	—	Abrir
11/06/2026, 09:28:41	34	-21.26654, -48.31737	—	Abrir
11/06/2026, 09:28:51	47	-21.26576, -48.31684	—	Abrir
11/06/2026, 09:29:15	22	-21.26334, -48.31543	—	Abrir

Data/Hora	Vel. (km/h)	Lat/Lon	Endereço	Link
11/06/2026, 09:29:16	22	-21.26334, -48.31543	—	Abrir
11/06/2026, 09:29:17	22	-21.26334, -48.31537	—	Abrir
11/06/2026, 09:29:26	14	-21.26366, -48.31483	—	Abrir
11/06/2026, 09:29:27	15	-21.26366, -48.31480	—	Abrir
11/06/2026, 09:29:28	15	-21.26363, -48.31477	—	Abrir
11/06/2026, 09:29:39	25	-21.26311, -48.31438	—	Abrir
11/06/2026, 09:29:43	16	-21.26292, -48.31433	—	Abrir
11/06/2026, 09:30:04	37	-21.26198, -48.31568	—	Abrir
11/06/2026, 09:30:29	41	-21.26044, -48.31790	—	Abrir
11/06/2026, 09:30:43	36	-21.25967, -48.31902	—	Abrir
11/06/2026, 09:30:54	0	-21.25936, -48.31948	—	Abrir
11/06/2026, 09:31:18	0	-21.25935, -48.31947	—	Abrir
11/06/2026, 09:31:43	0	-21.25888, -48.32012	—	Abrir

Data/Hora	Vel. (km/h)	Lat/Lon	Endereço	Link
11/06/2026, 09:32:08	0	-21.25878, -48.32027	—	Abrir
11/06/2026, 09:32:11	17	-21.25874, -48.32032	—	Abrir
11/06/2026, 09:32:33	36	-21.25777, -48.32171	—	Abrir
11/06/2026, 09:32:57	26	-21.25658, -48.32355	—	Abrir
11/06/2026, 09:33:15	21	-21.25598, -48.32445	—	Abrir
11/06/2026, 09:33:16	15	-21.25594, -48.32447	—	Abrir
11/06/2026, 09:33:18	14	-21.25588, -48.32446	—	Abrir
11/06/2026, 09:33:22	18	-21.25579, -48.32438	—	Abrir
11/06/2026, 09:33:33	11	-21.25525, -48.32395	—	Abrir
11/06/2026, 09:33:34	10	-21.25526, -48.32393	—	Abrir
11/06/2026, 09:33:46	12	-21.25557, -48.32350	—	Abrir
11/06/2026, 09:33:47	9	-21.25560, -48.32350	—	Abrir
11/06/2026, 09:33:48	12	-21.25557, -48.32350	—	Abrir

Data/Hora	Vel. (km/h)	Lat/Lon	Endereço	Link
11/06/2026, 09:33:49	7	-21.25563, -48.32351	—	Abrir
11/06/2026, 09:33:51	10	-21.25564, -48.32355	—	Abrir
11/06/2026, 09:33:52	10	-21.25563, -48.32357	—	Abrir
11/06/2026, 09:33:54	12	-21.25559, -48.32362	—	Abrir
11/06/2026, 09:33:55	10	-21.25558, -48.32364	—	Abrir
11/06/2026, 09:33:56	6	-21.25558, -48.32366	—	Abrir
11/06/2026, 09:33:57	6	-21.25558, -48.32367	—	Abrir
11/06/2026, 09:33:58	8	-21.25560, -48.32368	—	Abrir
11/06/2026, 09:34:02	8	-21.25569, -48.32371	—	Abrir
11/06/2026, 09:34:04	3	-21.25571, -48.32373	—	Abrir
11/06/2026, 09:34:28	0	-21.25571, -48.32372	Rua Floriano Peixoto, Parque 1º de Maio, Jaboticabal, São Paulo	Abrir
11/06/2026, 09:34:35	0	-21.25571, -48.32372	Rua Floriano Peixoto, Parque 1º de Maio, Jaboticabal, São Paulo	Abrir
11/06/2026, 09:34:53	0	-21.25570, -48.32372	—	Abrir

Data/Hora	Vel. (km/h)	Lat/Lon	Endereço	Link
11/06/2026, 09:35:18	0	-21.25570, -48.32372	—	Abrir
11/06/2026, 09:35:43	0	-21.25570, -48.32372	—	Abrir
11/06/2026, 09:36:07	0	-21.25570, -48.32372	—	Abrir
11/06/2026, 09:36:32	0	-21.25570, -48.32372	—	Abrir
11/06/2026, 09:36:57	0	-21.25570, -48.32372	—	Abrir
11/06/2026, 09:37:21	0	-21.25569, -48.32372	—	Abrir
11/06/2026, 09:37:46	0	-21.25569, -48.32372	—	Abrir
11/06/2026, 09:38:11	0	-21.25569, -48.32372	—	Abrir
11/06/2026, 09:38:35	0	-21.25569, -48.32372	—	Abrir
11/06/2026, 09:39:00	0	-21.25570, -48.32372	—	Abrir
11/06/2026, 09:45:53	0	-21.25570, -48.32372	—	Abrir
11/06/2026, 09:46:18	0	-21.25575, -48.32373	—	Abrir
11/06/2026, 09:46:19	0	-21.25575, -48.32373	—	Abrir

Data/Hora	Vel. (km/h)	Lat/Lon	Endereço	Link
11/06/2026, 09:46:43	0	-21.25566, -48.32370	—	Abrir
11/06/2026, 09:47:08	0	-21.25563, -48.32369	—	Abrir
11/06/2026, 09:47:32	0	-21.25559, -48.32366	—	Abrir
11/06/2026, 09:47:57	0	-21.25627, -48.32395	Rua Floriano Peixoto, Parque 1º de Maio, Jaboticabal, São Paulo	Abrir

Paradas

#	Início	Fim	Duração	Endereço	Maps
1	11/06/2026, 07:49:16	11/06/2026, 07:52:58	**3m 42s**	Rua Antônio Achê, Jardim Irajá, Ribeirão Preto, São Paulo	Abrir
2	11/06/2026, 09:34:28	11/06/2026, 09:39:00	**4m 32s**	Rua Floriano Peixoto, Parque 1º de Maio, Jaboticabal, São Paulo	Abrir
3	11/06/2026, 09:47:57	11/06/2026, 10:03:15	**15m 18s**	Rua Floriano Peixoto, Parque 1º de Maio, Jaboticabal, São Paulo	Abrir

Paradas são detectadas quando o veículo fica parado por um tempo mínimo.

Viagem #15

11/06/2026, 10:03:15 → 11/06/2026, 10:06:18

Distância: 0 km | Duração: 3m | Movendo: 30s | Parado: 2m 33s | Vel. Máx: 0 km/h

Início: 11/06/2026, 10:03:15 **Fim:** 11/06/2026, 10:06:18 **Duração:** 3m **Distância:** 0 km **Vel. Máx:** 0 km/h

▶ **Partida:** Rua Floriano Peixoto, Parque 1º de Maio, Jaboticabal, São Paulo

■ **Chegada:** Rua Floriano Peixoto, Parque 1º de Maio, Jaboticabal, São Paulo

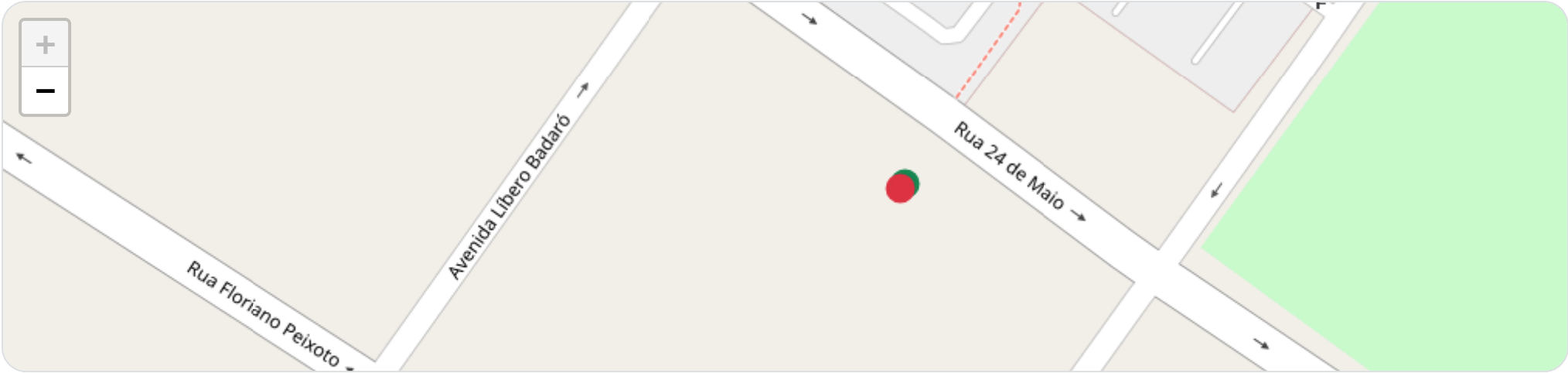

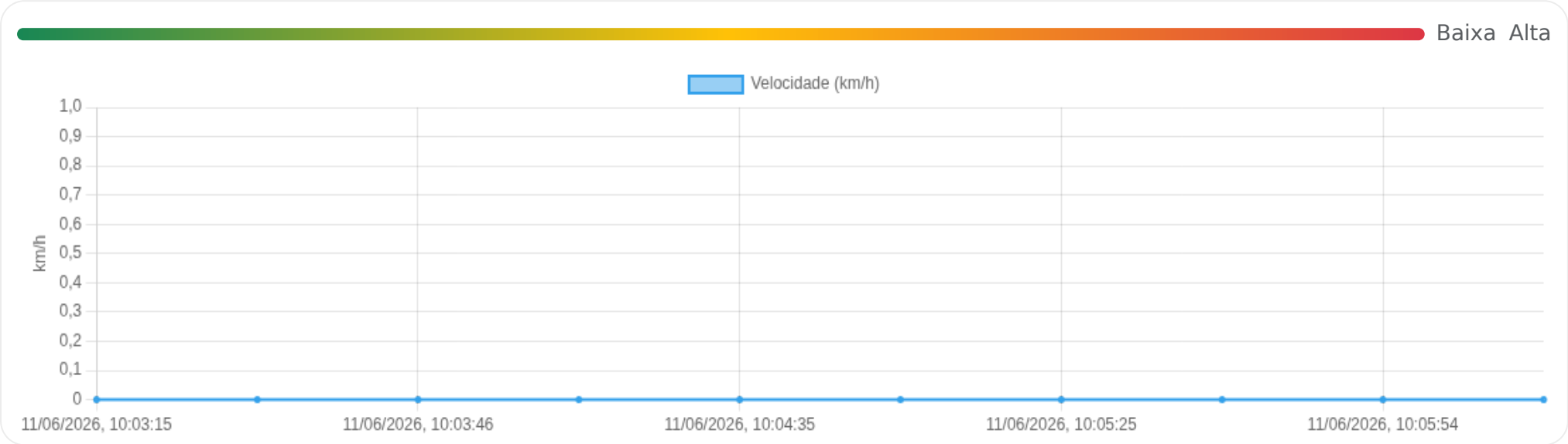

Posições

Tabela completa da viagem.

Data/Hora	Vel. (km/h)	Lat/Lon	Endereço	Link
11/06/2026, 10:03:15	0	-21.25563, -48.32361	Rua Floriano Peixoto, Parque 1º de Maio, Jaboticabal, São Paulo	Abrir
11/06/2026, 10:03:21	0	-21.25563, -48.32360	—	Abrir
11/06/2026, 10:03:46	0	-21.25563, -48.32360	—	Abrir
11/06/2026, 10:04:11	0	-21.25564, -48.32361	Rua Floriano Peixoto, Parque 1º de Maio, Jaboticabal, São Paulo	Abrir
11/06/2026, 10:04:35	0	-21.25564, -48.32361	Rua Floriano Peixoto, Parque 1º de Maio, Jaboticabal, São Paulo	Abrir
11/06/2026, 10:05:00	0	-21.25564, -48.32361	Rua Floriano Peixoto, Parque 1º de Maio, Jaboticabal, São Paulo	Abrir
11/06/2026, 10:05:25	0	-21.25564, -48.32361	Rua Floriano Peixoto, Parque 1º de Maio, Jaboticabal, São Paulo	Abrir
11/06/2026, 10:05:49	0	-21.25564, -48.32361	Rua Floriano Peixoto, Parque 1º de Maio, Jaboticabal, São Paulo	Abrir
11/06/2026, 10:05:54	0	-21.25564, -48.32361	Rua Floriano Peixoto, Parque 1º de Maio, Jaboticabal, São Paulo	Abrir
11/06/2026, 10:06:18	0	-21.25564, -48.32361	Rua Floriano Peixoto, Parque 1º de Maio, Jaboticabal, São Paulo	Abrir

Paradas

#	Início	Fim	Duração	Endereço	Maps
1	11/06/2026, 10:06:18	11/06/2026, 10:45:16	**38m 58s**	Rua Floriano Peixoto, Parque 1º de Maio, Jaboticabal, São Paulo	Abrir

Paradas são detectadas quando o veículo fica parado por um tempo mínimo.

Viagem #16

11/06/2026, 10:45:16 → 11/06/2026, 10:45:34

Distância: 0.02 km | **Duração: 0m** | **Movendo: 18s** | **Parado: 0m** | **Vel. Máx: 0 km/h**

Início: 11/06/2026, 10:45:16 **Fim:** 11/06/2026, 10:45:34 **Duração:** 0m **Distância:** 0.02 km **Vel. Máx:** 0 km/h

▶ **Partida:** Rua Floriano Peixoto, Parque 1º de Maio, Jaboticabal, São Paulo

■ **Chegada:** Rua Floriano Peixoto, Parque 1º de Maio, Jaboticabal, São Paulo

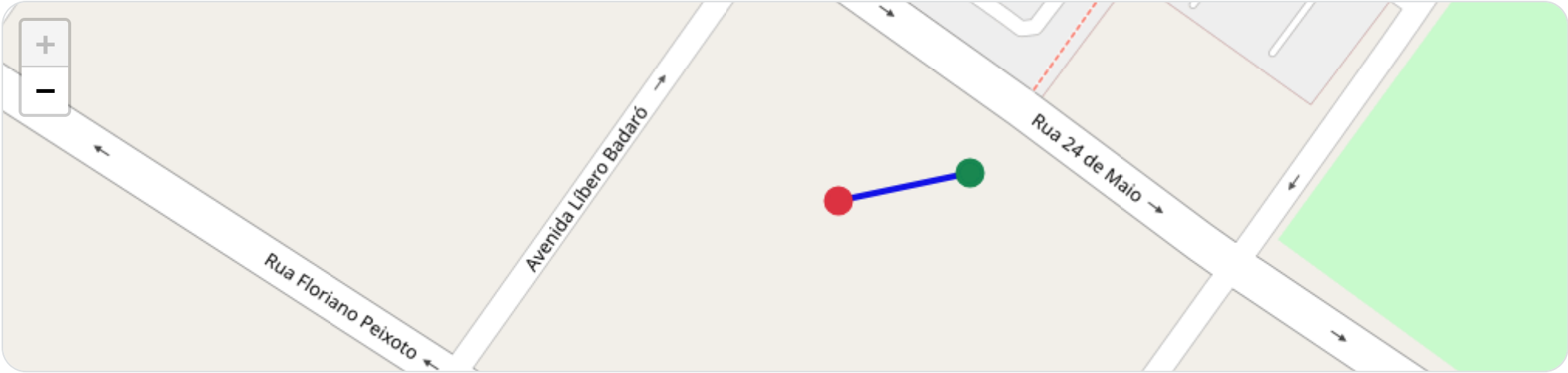

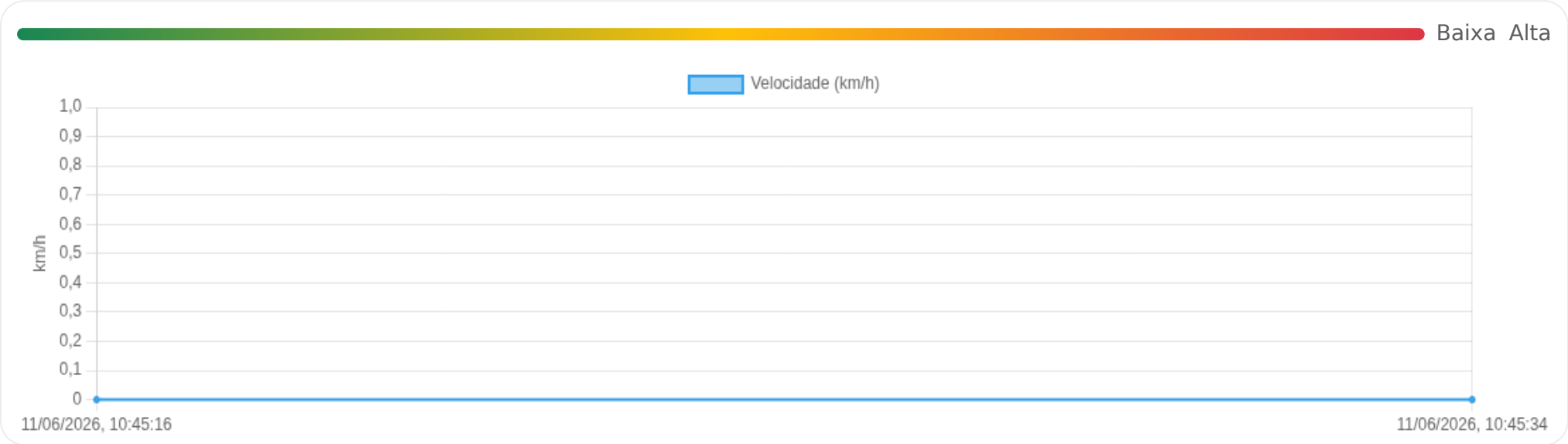

Posições

Tabela completa da viagem.

Data/Hora	Vel. (km/h)	Lat/Lon	Endereço	Link
11/06/2026, 10:45:16	0	-21.25563, -48.32363	Rua Floriano Peixoto, Parque 1º de Maio, Jaboticabal, São Paulo	Abrir
11/06/2026, 10:45:34	0	-21.25567, -48.32386	Rua Floriano Peixoto, Parque 1º de Maio, Jaboticabal, São Paulo	Abrir

Paradas

#	Início	Fim	Duração	Endereço	Maps
1	11/06/2026, 10:45:34	11/06/2026, 11:38:12	**52m 38s**	Rua Floriano Peixoto, Parque 1º de Maio, Jaboticabal, São Paulo	Abrir

Paradas são detectadas quando o veículo fica parado por um tempo mínimo.

Viagem #17 11/06/2026, 11:38:12 → 11/06/2026, 11:40:16

Distância: 0.04 km **Duração: 2m** **Movendo: 49s** **Parado: 1m 15s** **Vel. Máx: 0 km/h**

Início: 11/06/2026, 11:38:12 **Fim:** 11/06/2026, 11:40:16 **Duração:** 2m **Distância:** 0.04 km **Vel. Máx:** 0 km/h

▶ **Partida:** Rua Floriano Peixoto, Parque 1º de Maio, Jaboticabal, São Paulo

■ **Chegada:** Rua Floriano Peixoto, Parque 1º de Maio, Jaboticabal, São Paulo

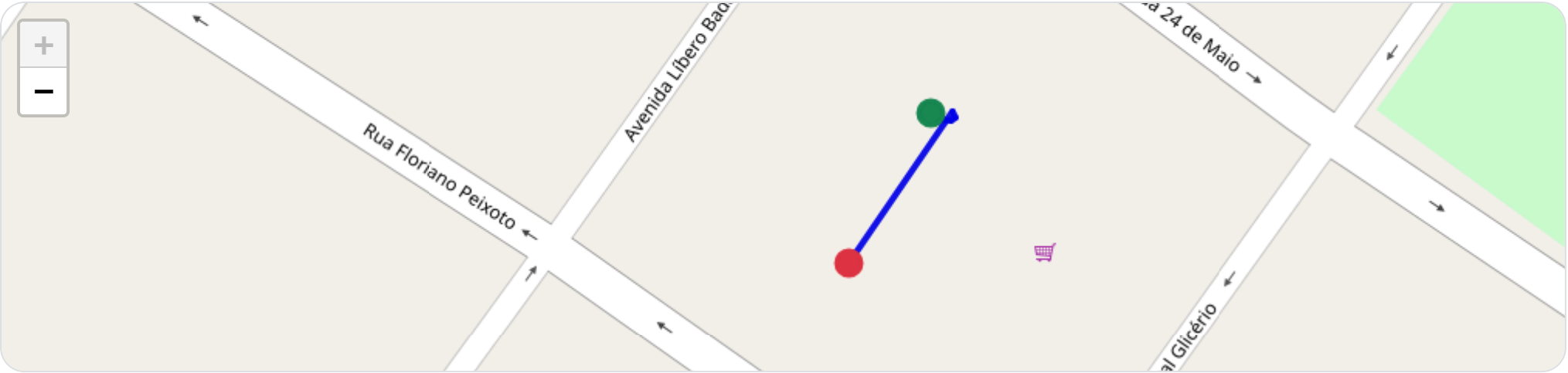

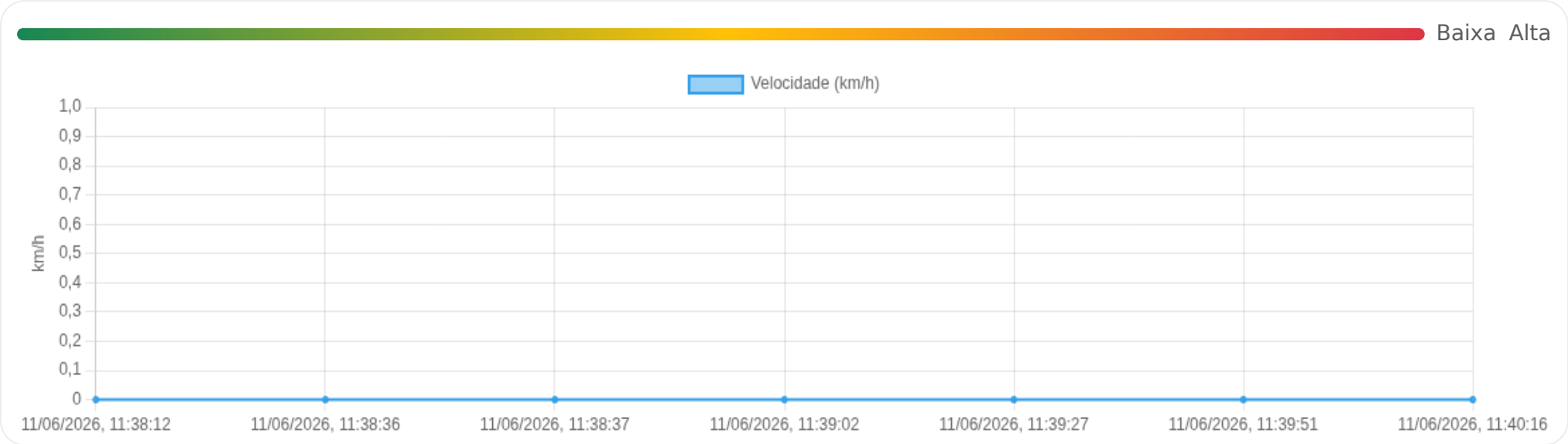

Posições

Tabela completa da viagem.

Data/Hora	Vel. (km/h)	Lat/Lon	Endereço	Link
11/06/2026, 11:38:12	0	-21.25574, -48.32387	Rua Floriano Peixoto, Parque 1º de Maio, Jaboticabal, São Paulo	Abrir
11/06/2026, 11:38:36	0	-21.25576, -48.32385	—	Abrir
11/06/2026, 11:38:37	0	-21.25575, -48.32385	—	Abrir
11/06/2026, 11:39:02	0	-21.25575, -48.32383	—	Abrir
11/06/2026, 11:39:27	0	-21.25575, -48.32382	—	Abrir
11/06/2026, 11:39:51	0	-21.25574, -48.32383	—	Abrir
11/06/2026, 11:40:16	0	-21.25598, -48.32401	Rua Floriano Peixoto, Parque 1º de Maio, Jaboticabal, São Paulo	Abrir

Paradas

#	Início	Fim	Duração	Endereço	Maps
1	11/06/2026, 11:40:16	11/06/2026, 12:12:17	**32m 1s**	Rua Floriano Peixoto, Parque 1º de Maio, Jaboticabal, São Paulo	Abrir

Paradas são detectadas quando o veículo fica parado por um tempo mínimo.

Viagem #18

11/06/2026, 12:12:17 → 11/06/2026, 12:15:05 | Distância: 0.01 km | Duração: 2m | Movendo: 40s | Parado: 2m 8s | Vel. Máx: 6 km/h

Início: 11/06/2026, 12:12:17 **Fim:** 11/06/2026, 12:15:05 **Duração:** 2m **Distância:** 0.01 km **Vel. Máx:** 6 km/h

▶ **Partida:** Rua Floriano Peixoto, Parque 1º de Maio, Jaboticabal, São Paulo

■ **Chegada:** Rua Floriano Peixoto, Parque 1º de Maio, Jaboticabal, São Paulo

Baixa Alta

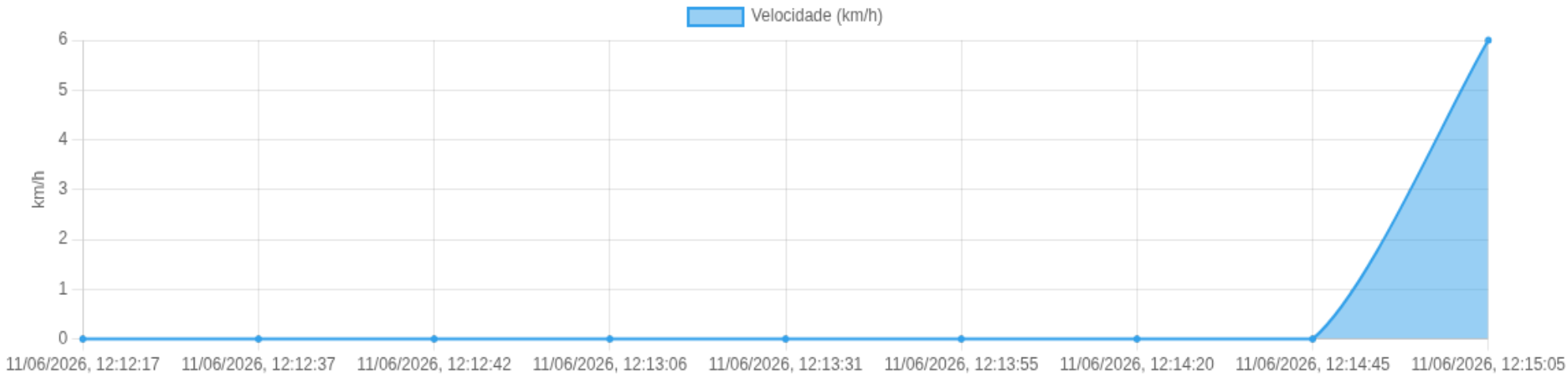

Posições

Tabela completa da viagem.

Data/Hora	Vel. (km/h)	Lat/Lon	Endereço	Link
11/06/2026, 12:12:17	0	-21.25582, -48.32389	Rua Floriano Peixoto, Parque 1º de Maio, Jaboticabal, São Paulo	Abrir
11/06/2026, 12:12:37	0	-21.25589, -48.32384	—	Abrir
11/06/2026, 12:12:42	0	-21.25588, -48.32383	—	Abrir
11/06/2026, 12:13:06	0	-21.25584, -48.32380	—	Abrir
11/06/2026, 12:13:31	0	-21.25579, -48.32378	—	Abrir
11/06/2026, 12:13:55	0	-21.25576, -48.32377	—	Abrir
11/06/2026, 12:14:20	0	-21.25575, -48.32377	—	Abrir
11/06/2026, 12:14:45	0	-21.25575, -48.32376	—	Abrir
11/06/2026, 12:15:05	6	-21.25578, -48.32375	Rua Floriano Peixoto, Parque 1º de Maio, Jaboticabal, São Paulo	Abrir

Paradas

#	Início	Fim	Duração	Endereço	Maps
1	11/06/2026, 12:15:05	11/06/2026, 12:30:47	**15m 42s**	Rua Floriano Peixoto, Parque 1º de Maio, Jaboticabal, São Paulo	Abrir

Paradas são detectadas quando o veículo fica parado por um tempo mínimo.

Viagem #19 11/06/2026, 12:30:47 → 11/06/2026, 12:32:51

Distância: 0.09 km **Duração: 2m** **Movendo: 50s** **Parado: 1m 14s** **Vel. Máx: 0 km/h**

Início: 11/06/2026, 12:30:47 **Fim:** 11/06/2026, 12:32:51 **Duração:** 2m **Distância:** 0.09 km **Vel. Máx:** 0 km/h

▶ **Partida:** Rua Floriano Peixoto, Parque 1º de Maio, Jaboticabal, São Paulo

■ **Chegada:** Rua Floriano Peixoto, Parque 1º de Maio, Jaboticabal, São Paulo

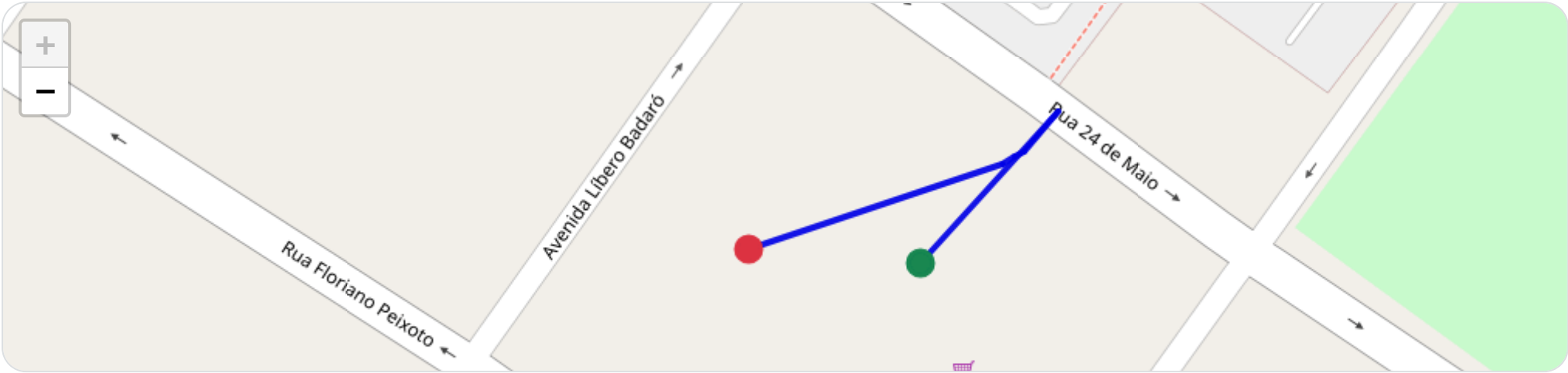

Baixa Alta

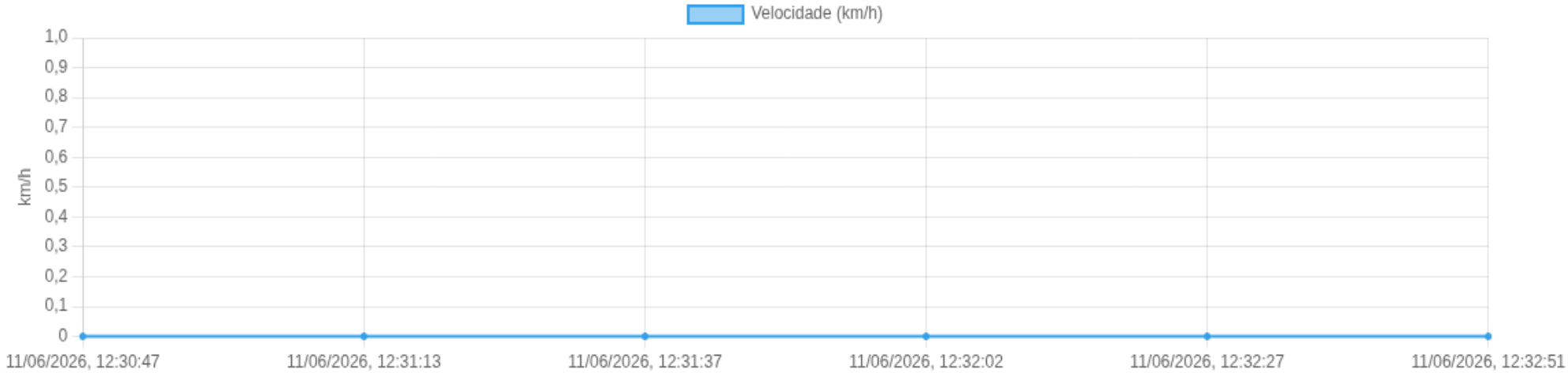

Posições

Tabela completa da viagem.

Data/Hora	Vel. (km/h)	Lat/Lon	Endereço	Link
11/06/2026, 12:30:47	0	-21.25579, -48.32374	Rua Floriano Peixoto, Parque 1º de Maio, Jaboticabal, São Paulo	Abrir
11/06/2026, 12:31:13	0	-21.25555, -48.32350	—	Abrir
11/06/2026, 12:31:37	0	-21.25561, -48.32356	—	Abrir
11/06/2026, 12:32:02	0	-21.25562, -48.32358	—	Abrir
11/06/2026, 12:32:27	0	-21.25563, -48.32360	—	Abrir
11/06/2026, 12:32:51	0	-21.25577, -48.32404	Rua Floriano Peixoto, Parque 1º de Maio, Jaboticabal, São Paulo	Abrir

Paradas

#	Início	Fim	Duração	Endereço	Maps
1	11/06/2026, 12:32:51	11/06/2026, 13:35:08	**1h 2m**	Rua Floriano Peixoto, Parque 1º de Maio, Jaboticabal, São Paulo	Abrir

Paradas são detectadas quando o veículo fica parado por um tempo mínimo.

Viagem #20 11/06/2026, 13:35:08 → 11/06/2026, 13:37:35

Distância: 0.03 km **Duração: 2m** **Movendo: 44s** **Parado: 1m 43s** **Vel. Máx: 11 km/h**

Início: 11/06/2026, 13:35:08 **Fim:** 11/06/2026, 13:37:35 **Duração:** 2m **Distância:** 0.03 km **Vel. Máx:** 11 km/h

▶ **Partida:** Rua Floriano Peixoto, Parque 1º de Maio, Jaboticabal, São Paulo

■ **Chegada:** Rua Floriano Peixoto, Parque 1º de Maio, Jaboticabal, São Paulo

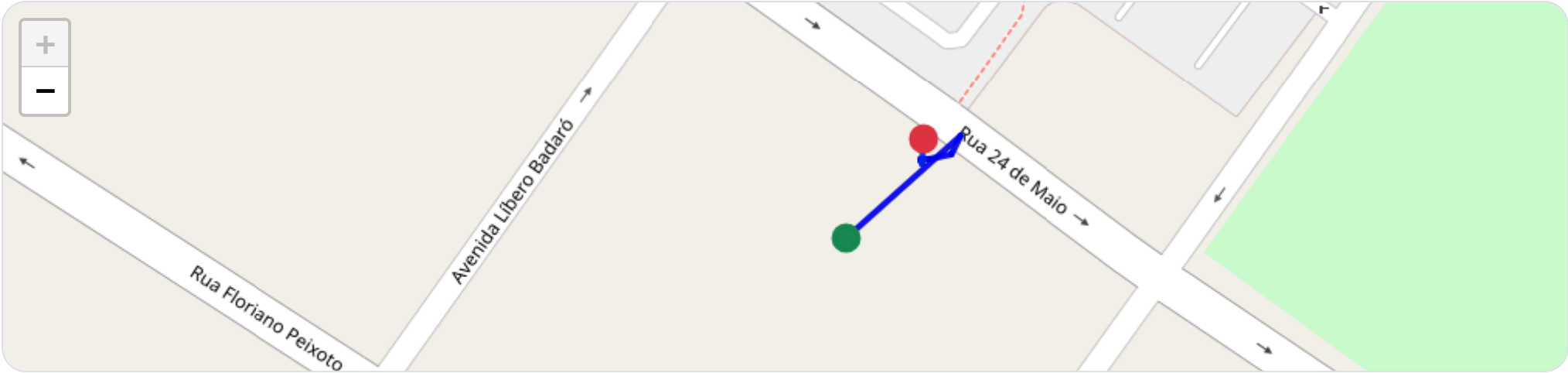

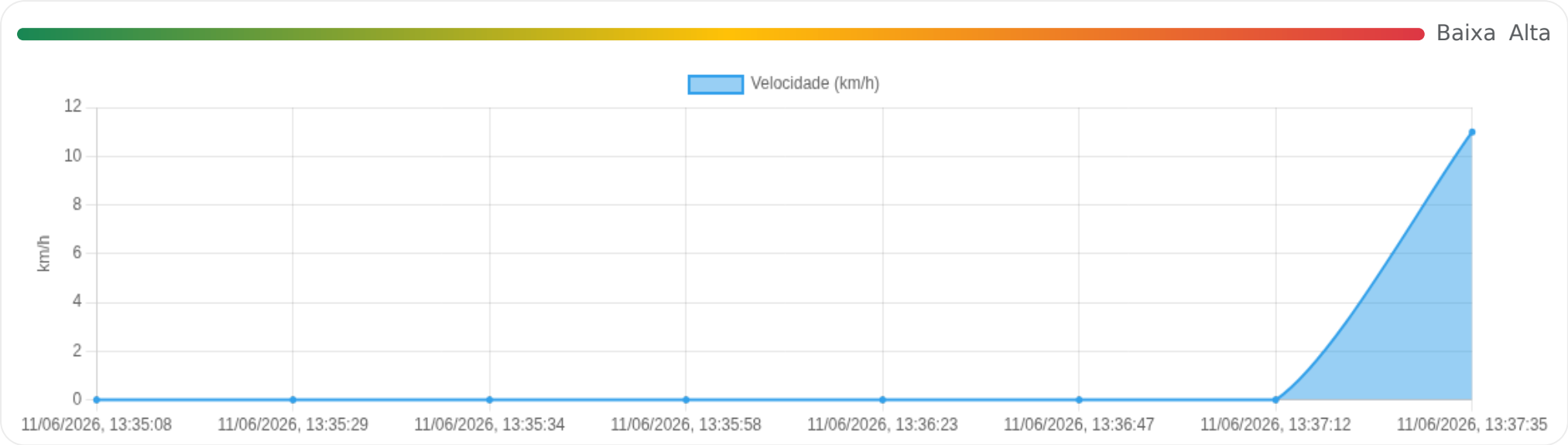

Posições

Tabela completa da viagem.

Data/Hora	Vel. (km/h)	Lat/Lon	Endereço	Link
11/06/2026, 13:35:08	0	-21.25571, -48.32371	Rua Floriano Peixoto, Parque 1º de Maio, Jaboticabal, São Paulo	Abrir
11/06/2026, 13:35:29	0	-21.25555, -48.32352	—	Abrir
11/06/2026, 13:35:34	0	-21.25558, -48.32353	—	Abrir
11/06/2026, 13:35:58	0	-21.25559, -48.32357	—	Abrir
11/06/2026, 13:36:23	0	-21.25559, -48.32358	—	Abrir
11/06/2026, 13:36:47	0	-21.25559, -48.32358	—	Abrir
11/06/2026, 13:37:12	0	-21.25559, -48.32358	—	Abrir
11/06/2026, 13:37:35	11	-21.25555, -48.32358	Rua Floriano Peixoto, Parque 1º de Maio, Jaboticabal, São Paulo	Abrir

Paradas

#	Início	Fim	Duração	Endereço	Maps
1	11/06/2026, 13:37:35	11/06/2026, 15:38:46	**2h 1m**	Rua Floriano Peixoto, Parque 1º de Maio, Jaboticabal, São Paulo	Abrir

Paradas são detectadas quando o veículo fica parado por um tempo mínimo.

Viagem #21 11/06/2026, 15:38:46 → 11/06/2026, 15:43:22

Distância: 0.16 km **Duração: 4m** **Movendo: 2m 8s** **Parado: 2m 28s** **Vel. Máx: 0 km/h**

Início: 11/06/2026, 15:38:46 **Fim:** 11/06/2026, 15:43:22 **Duração:** 4m **Distância:** 0.16 km **Vel. Máx:** 0 km/h

▶ **Partida:** Rua Floriano Peixoto, Parque 1º de Maio, Jaboticabal, São Paulo

■ **Chegada:** Rua Floriano Peixoto, Parque 1º de Maio, Jaboticabal, São Paulo

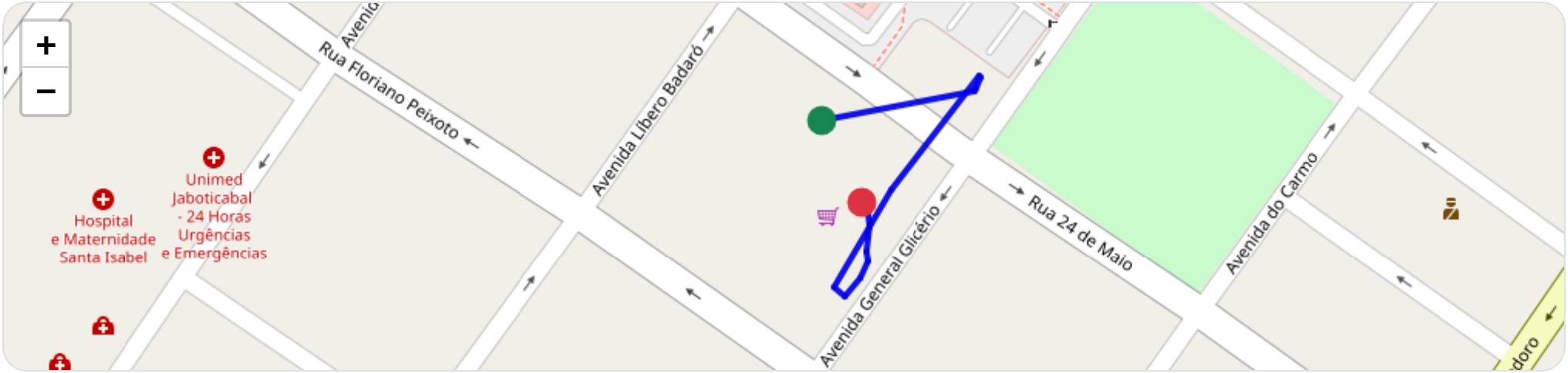

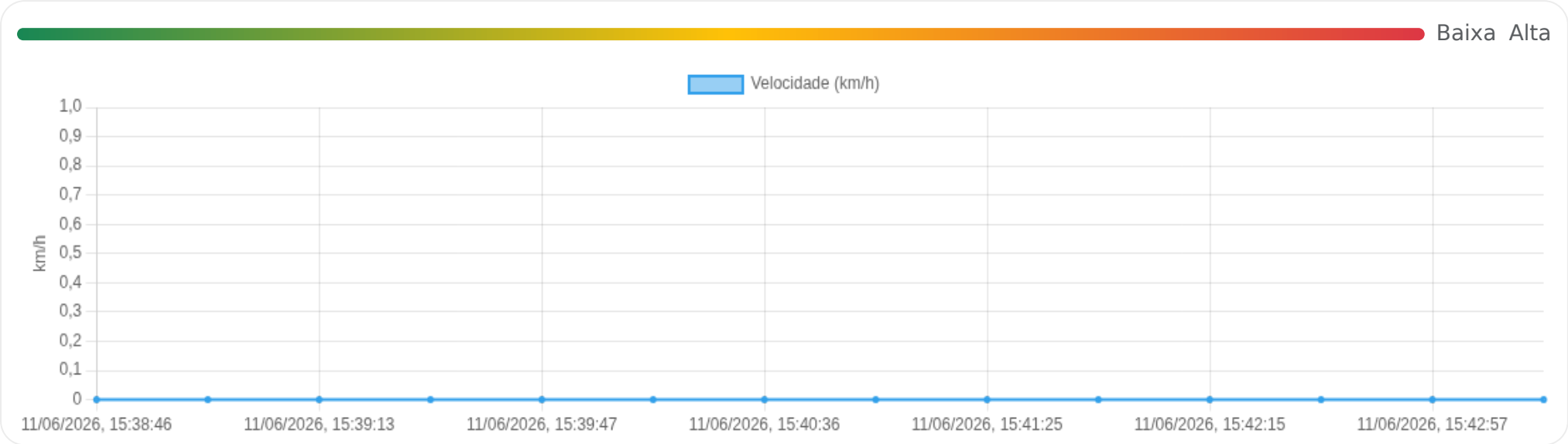

Posições

Tabela completa da viagem.

Data/Hora	Vel. (km/h)	Lat/Lon	Endereço	Link
11/06/2026, 15:38:46	0	-21.25566, -48.32368	Rua Floriano Peixoto, Parque 1º de Maio, Jaboticabal, São Paulo	Abrir
11/06/2026, 15:39:11	0	-21.25556, -48.32315	—	Abrir
11/06/2026, 15:39:13	0	-21.25555, -48.32315	—	Abrir
11/06/2026, 15:39:36	0	-21.25551, -48.32313	—	Abrir
11/06/2026, 15:39:47	0	-21.25551, -48.32314	—	Abrir
11/06/2026, 15:40:12	0	-21.25588, -48.32344	—	Abrir
11/06/2026, 15:40:36	0	-21.25620, -48.32364	—	Abrir
11/06/2026, 15:41:01	0	-21.25623, -48.32361	—	Abrir
11/06/2026, 15:41:25	0	-21.25617, -48.32355	—	Abrir
11/06/2026, 15:41:50	0	-21.25611, -48.32352	—	Abrir
11/06/2026, 15:42:15	0	-21.25608, -48.32353	—	Abrir
11/06/2026, 15:42:39	0	-21.25599, -48.32352	—	Abrir
11/06/2026, 15:42:57	0	-21.25596, -48.32352	—	Abrir
11/06/2026, 15:43:22	0	-21.25592, -48.32355	Rua Floriano Peixoto, Parque 1º de Maio, Jaboticabal, São Paulo	Abrir

Paradas

#	Início	Fim	Duração	Endereço	Maps
1	11/06/2026, 15:43:22	11/06/2026, 16:11:18	**27m 56s**	Rua Floriano Peixoto, Parque 1º de Maio, Jaboticabal, São Paulo	Abrir

Paradas são detectadas quando o veículo fica parado por um tempo mínimo.

Viagem #22 11/06/2026, 16:11:18 → 11/06/2026, 17:24:32

Distância: 69.81 km | Duração: 1h 13m | Movendo: 1h 3m | Parado: 5m 2s | Vel. Máx: 128 km/h

Início: 11/06/2026, 16:11:18 **Fim:** 11/06/2026, 17:24:32 **Duração:** 1h 13m **Distância:** 69.81 km **Vel. Máx:** 128 km/h

▶ **Partida:** Rua Floriano Peixoto, Parque 1º de Maio, Jaboticabal, São Paulo

■ **Chegada:** Alameda Francisco Cristofani, Parque dos Lagos, Ribeirão Preto, São Paulo

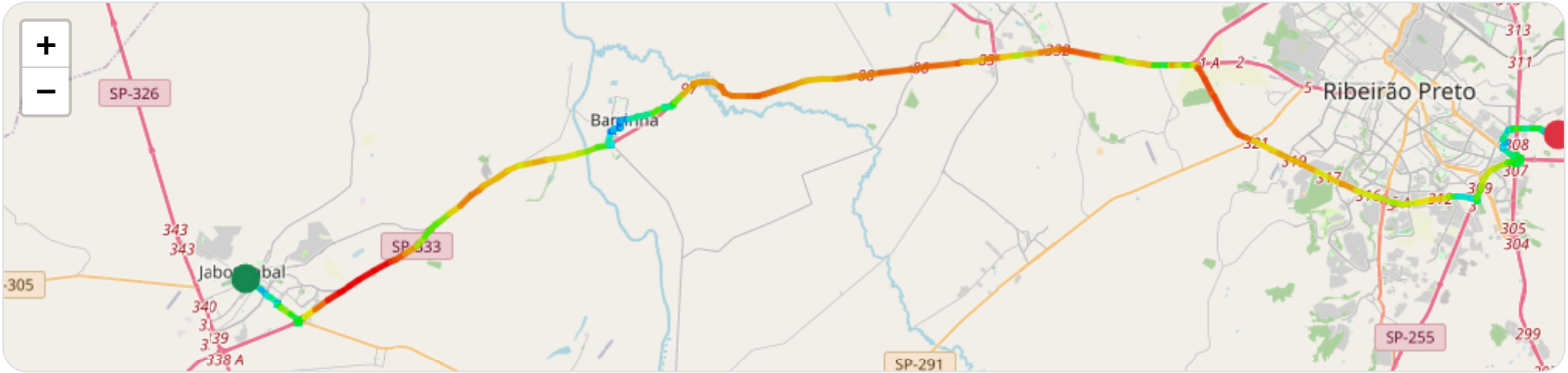

Baixa Alta

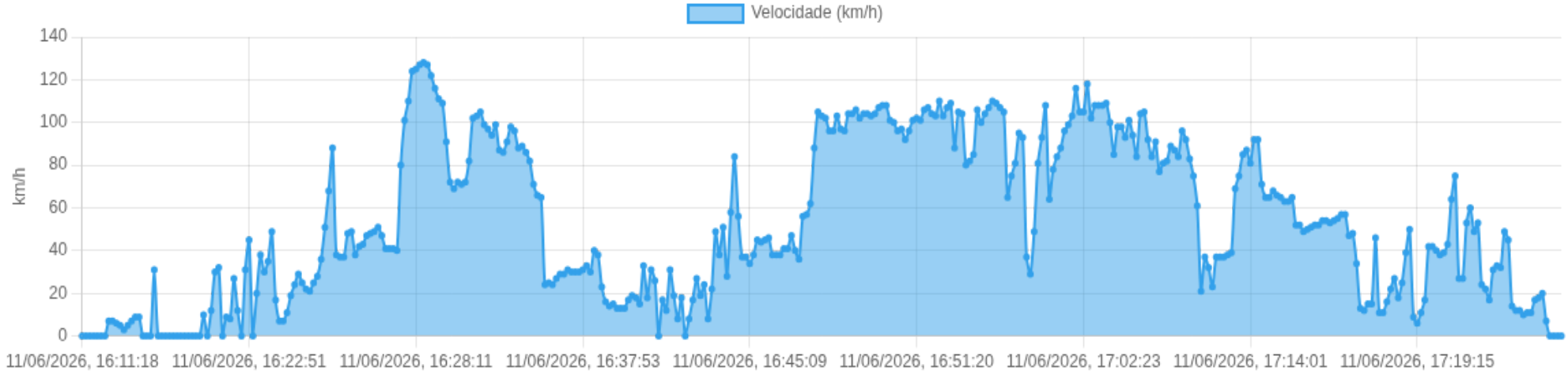

Posições

Tabela completa da viagem.

Data/Hora	Vel. (km/h)	Lat/Lon	Endereço	Link
11/06/2026, 16:11:18	0	-21.25573, -48.32368	Rua Floriano Peixoto, Parque 1º de Maio, Jaboticabal, São Paulo	Abrir
11/06/2026, 16:11:37	0	-21.25569, -48.32371	—	Abrir
11/06/2026, 16:11:44	0	-21.25568, -48.32372	—	Abrir
11/06/2026, 16:12:09	0	-21.25570, -48.32372	—	Abrir
11/06/2026, 16:12:33	0	-21.25571, -48.32370	—	Abrir
11/06/2026, 16:12:58	0	-21.25571, -48.32368	—	Abrir
11/06/2026, 16:13:23	0	-21.25569, -48.32367	—	Abrir
11/06/2026, 16:13:30	7	-21.25571, -48.32364	—	Abrir
11/06/2026, 16:13:35	7	-21.25577, -48.32357	—	Abrir
11/06/2026, 16:13:40	6	-21.25582, -48.32358	—	Abrir
11/06/2026, 16:13:42	5	-21.25585, -48.32360	—	Abrir
11/06/2026, 16:13:48	3	-21.25587, -48.32359	—	Abrir
11/06/2026, 16:14:09	5	-21.25587, -48.32356	—	Abrir

Data/Hora	Vel. (km/h)	Lat/Lon	Endereço	Link
11/06/2026, 16:14:10	7	-21.25587, -48.32353	—	Abrir
11/06/2026, 16:14:11	9	-21.25586, -48.32352	—	Abrir
11/06/2026, 16:14:12	9	-21.25586, -48.32352	—	Abrir
11/06/2026, 16:14:37	0	-21.25586, -48.32352	—	Abrir
11/06/2026, 16:14:59	0	-21.25586, -48.32353	—	Abrir
11/06/2026, 16:15:01	0	-21.25586, -48.32353	—	Abrir
11/06/2026, 16:15:07	31	-21.25601, -48.32351	—	Abrir
11/06/2026, 16:15:26	0	-21.25632, -48.32359	Avenida General Glicério, Parque 1º de Maio, Jaboticabal, São Paulo	Abrir
11/06/2026, 16:15:50	0	-21.25627, -48.32358	—	Abrir
11/06/2026, 16:16:15	0	-21.25624, -48.32359	—	Abrir
11/06/2026, 16:16:40	0	-21.25619, -48.32357	—	Abrir
11/06/2026, 16:17:04	0	-21.25615, -48.32357	—	Abrir
11/06/2026, 16:17:29	0	-21.25611, -48.32358	—	Abrir

Data/Hora	Vel. (km/h)	Lat/Lon	Endereço	Link
11/06/2026, 16:17:54	0	-21.25608, -48.32358	—	Abrir
11/06/2026, 16:18:18	0	-21.25606, -48.32359	—	Abrir
11/06/2026, 16:18:43	0	-21.25604, -48.32359	—	Abrir
11/06/2026, 16:19:08	0	-21.25601, -48.32359	—	Abrir
11/06/2026, 16:19:16	0	-21.25601, -48.32359	—	Abrir
11/06/2026, 16:19:33	0	-21.25600, -48.32359	—	Abrir
11/06/2026, 16:19:41	10	-21.25598, -48.32353	—	Abrir
11/06/2026, 16:19:57	0	-21.25580, -48.32339	—	Abrir
11/06/2026, 16:20:07	12	-21.25582, -48.32333	—	Abrir
11/06/2026, 16:20:13	30	-21.25599, -48.32306	—	Abrir
11/06/2026, 16:20:22	32	-21.25629, -48.32258	—	Abrir
11/06/2026, 16:20:47	0	-21.25693, -48.32158	Avenida Marechal Deodoro, Parque 1º de Maio, Jaboticabal, São Paulo	Abrir
11/06/2026, 16:21:01	9	-21.25742, -48.32084	—	Abrir

Data/Hora	Vel. (km/h)	Lat/Lon	Endereço	Link
11/06/2026, 16:21:03	8	-21.25744, -48.32081	—	Abrir
11/06/2026, 16:21:12	27	-21.25766, -48.32049	—	Abrir
11/06/2026, 16:21:36	12	-21.25840, -48.31940	—	Abrir
11/06/2026, 16:22:01	0	-21.25842, -48.31936	—	Abrir
11/06/2026, 16:22:26	31	-21.25891, -48.31864	—	Abrir
11/06/2026, 16:22:51	45	-21.26023, -48.31667	—	Abrir
11/06/2026, 16:23:15	0	-21.26159, -48.31466	—	Abrir
11/06/2026, 16:23:27	20	-21.26167, -48.31456	—	Abrir
11/06/2026, 16:23:39	38	-21.26222, -48.31376	—	Abrir
11/06/2026, 16:23:51	30	-21.26288, -48.31280	—	Abrir
11/06/2026, 16:24:04	35	-21.26324, -48.31225	—	Abrir
11/06/2026, 16:24:29	49	-21.26483, -48.30988	—	Abrir
11/06/2026, 16:24:37	17	-21.26546, -48.30895	—	Abrir

Data/Hora	Vel. (km/h)	Lat/Lon	Endereço	Link
11/06/2026, 16:24:38	7	-21.26548, -48.30892	—	Abrir
11/06/2026, 16:24:40	7	-21.26550, -48.30891	—	Abrir
11/06/2026, 16:24:41	11	-21.26552, -48.30891	—	Abrir
11/06/2026, 16:24:42	19	-21.26555, -48.30893	—	Abrir
11/06/2026, 16:24:53	24	-21.26592, -48.30924	Avenida Clotilde Verri, Jaboticabal, São Paulo	Abrir
11/06/2026, 16:24:57	29	-21.26621, -48.30945	—	Abrir
11/06/2026, 16:24:58	25	-21.26627, -48.30947	—	Abrir
11/06/2026, 16:24:59	22	-21.26633, -48.30947	—	Abrir
11/06/2026, 16:25:00	21	-21.26638, -48.30946	—	Abrir
11/06/2026, 16:25:01	25	-21.26642, -48.30942	—	Abrir
11/06/2026, 16:25:02	28	-21.26644, -48.30935	—	Abrir
11/06/2026, 16:25:06	36	-21.26653, -48.30910	—	Abrir
11/06/2026, 16:25:12	51	-21.26690, -48.30851	—	Abrir

Data/Hora	Vel. (km/h)	Lat/Lon	Endereço	Link
11/06/2026, 16:25:18	68	-21.26745, -48.30774	—	Abrir
11/06/2026, 16:25:43	88	-21.27037, -48.30340	—	Abrir
11/06/2026, 16:26:00	38	-21.27221, -48.30078	—	Abrir
11/06/2026, 16:26:03	37	-21.27246, -48.30060	—	Abrir
11/06/2026, 16:26:04	37	-21.27250, -48.30052	—	Abrir
11/06/2026, 16:26:08	48	-21.27255, -48.30016	—	Abrir
11/06/2026, 16:26:09	49	-21.27260, -48.30004	—	Abrir
11/06/2026, 16:26:13	38	-21.27297, -48.29956	—	Abrir
11/06/2026, 16:26:14	42	-21.27306, -48.29951	—	Abrir
11/06/2026, 16:26:15	43	-21.27316, -48.29947	—	Abrir
11/06/2026, 16:26:21	47	-21.27381, -48.29962	—	Abrir
11/06/2026, 16:26:22	48	-21.27389, -48.29971	—	Abrir
11/06/2026, 16:26:23	49	-21.27400, -48.29994	—	Abrir

Data/Hora	Vel. (km/h)	Lat/Lon	Endereço	Link
11/06/2026, 16:26:24	51	-21.27403, -48.30007	—	Abrir
11/06/2026, 16:26:27	47	-21.27399, -48.30045	—	Abrir
11/06/2026, 16:26:28	41	-21.27390, -48.30053	—	Abrir
11/06/2026, 16:26:30	41	-21.27371, -48.30061	—	Abrir
11/06/2026, 16:26:32	41	-21.27361, -48.30063	—	Abrir
11/06/2026, 16:26:33	40	-21.27341, -48.30058	—	Abrir
11/06/2026, 16:26:57	80	-21.27167, -48.29760	—	Abrir
11/06/2026, 16:27:22	101	-21.26853, -48.29257	—	Abrir
11/06/2026, 16:27:47	110	-21.26467, -48.28664	—	Abrir
11/06/2026, 16:28:07	124	-21.26120, -48.28124	—	Abrir
11/06/2026, 16:28:11	125	-21.26049, -48.28015	—	Abrir
11/06/2026, 16:28:20	127	-21.25887, -48.27764	—	Abrir
11/06/2026, 16:28:36	128	-21.25622, -48.27338	—	Abrir

Data/Hora	Vel. (km/h)	Lat/Lon	Endereço	Link
11/06/2026, 16:29:01	127	-21.25235, -48.26612	Rodovia Carlos Tonanni, Jaboticabal, São Paulo	Abrir
11/06/2026, 16:29:20	122	-21.24938, -48.26039	—	Abrir
11/06/2026, 16:29:25	116	-21.24851, -48.25872	—	Abrir
11/06/2026, 16:29:33	111	-21.24752, -48.25687	—	Abrir
11/06/2026, 16:29:49	109	-21.24530, -48.25256	—	Abrir
11/06/2026, 16:30:14	91	-21.24179, -48.24731	—	Abrir
11/06/2026, 16:30:39	72	-21.23810, -48.24401	—	Abrir
11/06/2026, 16:30:57	69	-21.23559, -48.24170	—	Abrir
11/06/2026, 16:31:04	72	-21.23489, -48.24089	—	Abrir
11/06/2026, 16:31:19	71	-21.23315, -48.23859	—	Abrir
11/06/2026, 16:31:28	72	-21.23203, -48.23714	—	Abrir
11/06/2026, 16:31:53	82	-21.22881, -48.23281	—	Abrir
11/06/2026, 16:32:18	102	-21.22523, -48.22811	—	Abrir

Data/Hora	Vel. (km/h)	Lat/Lon	Endereço	Link
11/06/2026, 16:32:43	103	-21.22115, -48.22281	—	Abrir
11/06/2026, 16:32:56	105	-21.21894, -48.21996	—	Abrir
11/06/2026, 16:33:04	99	-21.21760, -48.21797	Rodovia Carlos Tonanni, Jaboticabal, São Paulo	Abrir
11/06/2026, 16:33:08	97	-21.21721, -48.21730	—	Abrir
11/06/2026, 16:33:32	94	-21.21397, -48.21173	—	Abrir
11/06/2026, 16:33:56	99	-21.21088, -48.20649	—	Abrir
11/06/2026, 16:34:16	87	-21.20886, -48.20214	—	Abrir
11/06/2026, 16:34:21	86	-21.20863, -48.20103	—	Abrir
11/06/2026, 16:34:32	91	-21.20821, -48.19869	—	Abrir
11/06/2026, 16:34:46	98	-21.20758, -48.19520	—	Abrir
11/06/2026, 16:35:10	96	-21.20642, -48.18877	—	Abrir
11/06/2026, 16:35:35	88	-21.20531, -48.18268	—	Abrir
11/06/2026, 16:36:00	89	-21.20419, -48.17708	—	Abrir

Data/Hora	Vel. (km/h)	Lat/Lon	Endereço	Link
11/06/2026, 16:36:09	86	-21.20364, -48.17505	—	Abrir
11/06/2026, 16:36:25	82	-21.20270, -48.17159	—	Abrir
11/06/2026, 16:36:50	71	-21.20136, -48.16664	—	Abrir
11/06/2026, 16:37:14	66	-21.20032, -48.16209	Rodovia Carlos Tonanni, Barrinha, São Paulo	Abrir
11/06/2026, 16:37:15	65	-21.20027, -48.16192	—	Abrir
11/06/2026, 16:37:27	24	-21.20016, -48.16042	—	Abrir
11/06/2026, 16:37:28	25	-21.20012, -48.16037	—	Abrir
11/06/2026, 16:37:29	24	-21.20007, -48.16034	—	Abrir
11/06/2026, 16:37:32	27	-21.19990, -48.16037	—	Abrir
11/06/2026, 16:37:33	29	-21.19986, -48.16043	—	Abrir
11/06/2026, 16:37:34	29	-21.19985, -48.16051	—	Abrir
11/06/2026, 16:37:37	31	-21.19986, -48.16077	—	Abrir
11/06/2026, 16:37:38	30	-21.19984, -48.16085	—	Abrir

Data/Hora	Vel. (km/h)	Lat/Lon	Endereço	Link
11/06/2026, 16:37:39	30	-21.19980, -48.16091	—	Abrir
11/06/2026, 16:37:40	30	-21.19984, -48.16085	—	Abrir
11/06/2026, 16:37:53	31	-21.19904, -48.16171	—	Abrir
11/06/2026, 16:37:54	33	-21.19898, -48.16175	—	Abrir
11/06/2026, 16:37:58	30	-21.19867, -48.16189	—	Abrir
11/06/2026, 16:38:04	40	-21.19823, -48.16181	—	Abrir
11/06/2026, 16:38:28	38	-21.19642, -48.16140	—	Abrir
11/06/2026, 16:38:53	23	-21.19482, -48.16104	—	Abrir
11/06/2026, 16:38:59	16	-21.19437, -48.16093	—	Abrir
11/06/2026, 16:39:00	14	-21.19434, -48.16090	—	Abrir
11/06/2026, 16:39:01	15	-21.19434, -48.16087	—	Abrir
11/06/2026, 16:39:14	13	-21.19447, -48.16011	—	Abrir
11/06/2026, 16:39:15	13	-21.19445, -48.16008	—	Abrir

Data/Hora	Vel. (km/h)	Lat/Lon	Endereço	Link
11/06/2026, 16:39:17	13	-21.19442, -48.16006	—	Abrir
11/06/2026, 16:39:18	17	-21.19439, -48.16005	—	Abrir
11/06/2026, 16:39:28	19	-21.19379, -48.15990	—	Abrir
11/06/2026, 16:39:29	18	-21.19373, -48.15984	—	Abrir
11/06/2026, 16:39:30	15	-21.19371, -48.15980	—	Abrir
11/06/2026, 16:39:42	33	-21.19358, -48.15919	—	Abrir
11/06/2026, 16:39:57	18	-21.19327, -48.15798	—	Abrir
11/06/2026, 16:40:07	31	-21.19315, -48.15751	—	Abrir
11/06/2026, 16:40:11	26	-21.19306, -48.15713	—	Abrir
11/06/2026, 16:40:32	0	-21.19302, -48.15702	—	Abrir
11/06/2026, 16:40:48	17	-21.19289, -48.15661	—	Abrir
11/06/2026, 16:40:49	12	-21.19286, -48.15659	—	Abrir
11/06/2026, 16:40:57	31	-21.19250, -48.15668	—	Abrir

Data/Hora	Vel. (km/h)	Lat/Lon	Endereço	Link
11/06/2026, 16:41:21	19	-21.19152, -48.15694	Rua Santos Dumont, Barrinha, São Paulo	Abrir
11/06/2026, 16:41:30	8	-21.19097, -48.15707	—	Abrir
11/06/2026, 16:41:41	18	-21.19039, -48.15724	—	Abrir
11/06/2026, 16:41:46	0	-21.19034, -48.15722	—	Abrir
11/06/2026, 16:41:47	8	-21.19031, -48.15721	—	Abrir
11/06/2026, 16:41:49	17	-21.19030, -48.15716	—	Abrir
11/06/2026, 16:42:10	27	-21.18992, -48.15562	—	Abrir
11/06/2026, 16:42:30	19	-21.18955, -48.15411	—	Abrir
11/06/2026, 16:42:35	24	-21.18950, -48.15380	—	Abrir
11/06/2026, 16:42:44	8	-21.18942, -48.15350	—	Abrir
11/06/2026, 16:43:00	22	-21.18927, -48.15279	—	Abrir
11/06/2026, 16:43:24	49	-21.18871, -48.15030	—	Abrir
11/06/2026, 16:43:36	38	-21.18834, -48.14869	—	Abrir

Data/Hora	Vel. (km/h)	Lat/Lon	Endereço	Link
11/06/2026, 16:43:49	51	-21.18815, -48.14767	—	Abrir
11/06/2026, 16:44:14	28	-21.18759, -48.14513	—	Abrir
11/06/2026, 16:44:39	58	-21.18686, -48.14203	—	Abrir
11/06/2026, 16:44:50	84	-21.18600, -48.14008	—	Abrir
11/06/2026, 16:45:04	56	-21.18477, -48.13756	—	Abrir
11/06/2026, 16:45:06	37	-21.18460, -48.13712	—	Abrir
11/06/2026, 16:45:07	37	-21.18462, -48.13702	—	Abrir
11/06/2026, 16:45:09	34	-21.18465, -48.13683	—	Abrir
11/06/2026, 16:45:10	38	-21.18464, -48.13674	—	Abrir
11/06/2026, 16:45:19	45	-21.18423, -48.13569	—	Abrir
11/06/2026, 16:45:20	44	-21.18420, -48.13557	—	Abrir
11/06/2026, 16:45:21	45	-21.18420, -48.13545	Barrinha, São Paulo	Abrir
11/06/2026, 16:45:22	46	-21.18423, -48.13534	—	Abrir

Data/Hora	Vel. (km/h)	Lat/Lon	Endereço	Link
11/06/2026, 16:45:27	38	-21.18447, -48.13481	—	Abrir
11/06/2026, 16:45:28	38	-21.18447, -48.13481	—	Abrir
11/06/2026, 16:45:29	38	-21.18449, -48.13471	—	Abrir
11/06/2026, 16:45:30	41	-21.18447, -48.13450	—	Abrir
11/06/2026, 16:45:31	41	-21.18443, -48.13440	—	Abrir
11/06/2026, 16:45:32	47	-21.18438, -48.13430	—	Abrir
11/06/2026, 16:45:40	40	-21.18381, -48.13336	—	Abrir
11/06/2026, 16:45:41	36	-21.18373, -48.13330	—	Abrir
11/06/2026, 16:45:48	56	-21.18294, -48.13312	—	Abrir
11/06/2026, 16:45:49	57	-21.18282, -48.13303	—	Abrir
11/06/2026, 16:45:53	62	-21.18248, -48.13272	—	Abrir
11/06/2026, 16:46:17	88	-21.17915, -48.12892	—	Abrir
11/06/2026, 16:46:38	105	-21.17526, -48.12446	—	Abrir

Data/Hora	Vel. (km/h)	Lat/Lon	Endereço	Link
11/06/2026, 16:46:40	103	-21.17497, -48.12400	—	Abrir
11/06/2026, 16:46:41	102	-21.17484, -48.12376	—	Abrir
11/06/2026, 16:46:49	96	-21.17407, -48.12182	—	Abrir
11/06/2026, 16:46:53	96	-21.17393, -48.12107	—	Abrir
11/06/2026, 16:47:05	103	-21.17389, -48.11791	—	Abrir
11/06/2026, 16:47:10	97	-21.17402, -48.11603	—	Abrir
11/06/2026, 16:47:13	96	-21.17419, -48.11528	—	Abrir
11/06/2026, 16:47:26	104	-21.17598, -48.11243	—	Abrir
11/06/2026, 16:47:29	104	-21.17638, -48.11208	—	Abrir
11/06/2026, 16:47:38	106	-21.17839, -48.11026	—	Abrir
11/06/2026, 16:47:50	102	-21.17982, -48.10729	—	Abrir
11/06/2026, 16:47:53	104	-21.17991, -48.10647	—	Abrir
11/06/2026, 16:47:54	104	-21.17991, -48.10647	—	Abrir

Data/Hora	Vel. (km/h)	Lat/Lon	Endereço	Link
11/06/2026, 16:48:19	103	-21.18012, -48.09989	—	Abrir
11/06/2026, 16:48:21	104	-21.18012, -48.09933	—	Abrir
11/06/2026, 16:48:30	107	-21.18003, -48.09651	—	Abrir
11/06/2026, 16:48:34	108	-21.17979, -48.09539	—	Abrir
11/06/2026, 16:48:44	108	-21.17908, -48.09290	—	Abrir
11/06/2026, 16:49:09	101	-21.17715, -48.08613	—	Abrir
11/06/2026, 16:49:33	100	-21.17527, -48.07956	Rodovia Carlos Tonanni, Sertãozinho, São Paulo	Abrir
11/06/2026, 16:49:47	96	-21.17425, -48.07604	—	Abrir
11/06/2026, 16:49:57	97	-21.17353, -48.07359	—	Abrir
11/06/2026, 16:50:22	92	-21.17301, -48.06725	—	Abrir
11/06/2026, 16:50:47	96	-21.17285, -48.06074	—	Abrir
11/06/2026, 16:51:12	101	-21.17213, -48.05458	—	Abrir
11/06/2026, 16:51:20	102	-21.17187, -48.05242	—	Abrir

Data/Hora	Vel. (km/h)	Lat/Lon	Endereço	Link
11/06/2026, 16:51:37	101	-21.17131, -48.04777	—	Abrir
11/06/2026, 16:52:01	106	-21.17052, -48.04125	—	Abrir
11/06/2026, 16:52:26	107	-21.16965, -48.03415	—	Abrir
11/06/2026, 16:52:47	104	-21.16896, -48.02848	—	Abrir
11/06/2026, 16:52:51	103	-21.16882, -48.02738	—	Abrir
11/06/2026, 16:53:16	110	-21.16797, -48.02044	—	Abrir
11/06/2026, 16:53:40	103	-21.16717, -48.01391	Rodovia Carlos Tonanni, Green Park, Sertãozinho, São Paulo	Abrir
11/06/2026, 16:54:05	107	-21.16633, -48.00696	—	Abrir
11/06/2026, 16:54:13	109	-21.16604, -48.00466	—	Abrir
11/06/2026, 16:54:29	88	-21.16553, -48.00046	—	Abrir
11/06/2026, 16:54:54	105	-21.16476, -47.99378	—	Abrir
11/06/2026, 16:55:19	104	-21.16394, -47.98709	—	Abrir
11/06/2026, 16:55:44	80	-21.16322, -47.98124	—	Abrir

Data/Hora	Vel. (km/h)	Lat/Lon	Endereço	Link
11/06/2026, 16:55:46	82	-21.16317, -47.98081	—	Abrir
11/06/2026, 16:56:08	85	-21.16255, -47.97568	—	Abrir
11/06/2026, 16:56:33	106	-21.16181, -47.96959	—	Abrir
11/06/2026, 16:56:58	100	-21.16098, -47.96299	—	Abrir
11/06/2026, 16:57:05	104	-21.16079, -47.96081	—	Abrir
11/06/2026, 16:57:10	107	-21.16085, -47.95941	—	Abrir
11/06/2026, 16:57:20	110	-21.16127, -47.95684	—	Abrir
11/06/2026, 16:57:23	109	-21.16141, -47.95598	—	Abrir
11/06/2026, 16:57:47	107	-21.16254, -47.94899	Rodovia Atilio Balbo, Parque das Araucárias, Sertãozinho, São Paulo	Abrir
11/06/2026, 16:58:12	105	-21.16371, -47.94204	—	Abrir
11/06/2026, 16:58:36	65	-21.16470, -47.93604	—	Abrir
11/06/2026, 16:58:53	75	-21.16523, -47.93310	—	Abrir
11/06/2026, 16:59:01	81	-21.16554, -47.93125	—	Abrir

Data/Hora	Vel. (km/h)	Lat/Lon	Endereço	Link
11/06/2026, 16:59:26	95	-21.16645, -47.92573	—	Abrir
11/06/2026, 16:59:50	93	-21.16729, -47.91946	—	Abrir
11/06/2026, 17:00:15	37	-21.16735, -47.91501	—	Abrir
11/06/2026, 17:00:16	29	-21.16736, -47.91484	—	Abrir
11/06/2026, 17:00:28	49	-21.16733, -47.91392	—	Abrir
11/06/2026, 17:00:37	81	-21.16709, -47.91233	—	Abrir
11/06/2026, 17:00:40	93	-21.16707, -47.91163	—	Abrir
11/06/2026, 17:00:49	108	-21.16702, -47.90944	—	Abrir
11/06/2026, 17:01:05	64	-21.16692, -47.90590	—	Abrir
11/06/2026, 17:01:22	78	-21.16694, -47.90262	—	Abrir
11/06/2026, 17:01:27	84	-21.16721, -47.90158	—	Abrir
11/06/2026, 17:01:30	88	-21.16741, -47.90117	—	Abrir
11/06/2026, 17:01:32	96	-21.16780, -47.90056	—	Abrir

Data/Hora	Vel. (km/h)	Lat/Lon	Endereço	Link
11/06/2026, 17:01:34	99	-21.16814, -47.90019	—	Abrir
11/06/2026, 17:01:36	103	-21.16854, -47.89985	—	Abrir
11/06/2026, 17:01:55	116	-21.17303, -47.89708	Rodovia Prefeito Antônio Duarte Nogueira, Ribeirão Preto, São Paulo	Abrir
11/06/2026, 17:02:19	105	-21.17901, -47.89342	—	Abrir
11/06/2026, 17:02:23	105	-21.17992, -47.89287	—	Abrir
11/06/2026, 17:02:43	118	-21.18478, -47.88991	—	Abrir
11/06/2026, 17:03:08	102	-21.19114, -47.88608	—	Abrir
11/06/2026, 17:03:25	108	-21.19477, -47.88334	—	Abrir
11/06/2026, 17:03:30	108	-21.19561, -47.88221	—	Abrir
11/06/2026, 17:03:33	108	-21.19590, -47.88172	—	Abrir
11/06/2026, 17:03:45	109	-21.19735, -47.87852	—	Abrir
11/06/2026, 17:03:58	100	-21.19877, -47.87521	—	Abrir
11/06/2026, 17:04:22	85	-21.20124, -47.86963	—	Abrir

Data/Hora	Vel. (km/h)	Lat/Lon	Endereço	Link
11/06/2026, 17:04:47	98	-21.20363, -47.86429	—	Abrir
11/06/2026, 17:05:12	98	-21.20624, -47.85836	—	Abrir
11/06/2026, 17:05:19	93	-21.20695, -47.85675	—	Abrir
11/06/2026, 17:05:37	101	-21.20883, -47.85257	—	Abrir
11/06/2026, 17:06:02	94	-21.21146, -47.84664	Rodovia Prefeito Antônio Duarte Nogueira, Jardim Progresso, Ribeirão Preto, São Paulo	Abrir
11/06/2026, 17:06:26	84	-21.21383, -47.84127	—	Abrir
11/06/2026, 17:06:50	104	-21.21634, -47.83552	—	Abrir
11/06/2026, 17:06:52	105	-21.21656, -47.83501	—	Abrir
11/06/2026, 17:07:15	92	-21.21896, -47.82953	—	Abrir
11/06/2026, 17:07:40	84	-21.22089, -47.82447	—	Abrir
11/06/2026, 17:08:05	91	-21.22243, -47.81897	—	Abrir
11/06/2026, 17:08:29	77	-21.22401, -47.81332	—	Abrir
11/06/2026, 17:08:33	81	-21.22425, -47.81251	—	Abrir

Data/Hora	Vel. (km/h)	Lat/Lon	Endereço	Link
11/06/2026, 17:08:44	82	-21.22489, -47.80997	—	Abrir
11/06/2026, 17:08:51	89	-21.22503, -47.80837	—	Abrir
11/06/2026, 17:08:54	87	-21.22501, -47.80791	—	Abrir
11/06/2026, 17:09:19	84	-21.22401, -47.80214	—	Abrir
11/06/2026, 17:09:44	96	-21.22298, -47.79629	—	Abrir
11/06/2026, 17:10:09	92	-21.22191, -47.79010	Rodovia Prefeito Antônio Duarte Nogueira, Jardim Botânico, Ribeirão Preto, São Paulo	Abrir
11/06/2026, 17:10:15	83	-21.22167, -47.78872	—	Abrir
11/06/2026, 17:10:25	75	-21.22131, -47.78622	—	Abrir
11/06/2026, 17:10:33	61	-21.22133, -47.78487	—	Abrir
11/06/2026, 17:10:57	21	-21.22151, -47.78334	—	Abrir
11/06/2026, 17:11:22	37	-21.22184, -47.78156	—	Abrir
11/06/2026, 17:11:47	32	-21.22228, -47.77906	—	Abrir
11/06/2026, 17:12:12	23	-21.22249, -47.77778	—	Abrir

Data/Hora	Vel. (km/h)	Lat/Lon	Endereço	Link
11/06/2026, 17:12:35	37	-21.22299, -47.77565	—	Abrir
11/06/2026, 17:12:36	37	-21.22299, -47.77565	—	Abrir
11/06/2026, 17:12:38	37	-21.22326, -47.77559	—	Abrir
11/06/2026, 17:12:47	38	-21.22356, -47.77630	—	Abrir
11/06/2026, 17:12:49	39	-21.22340, -47.77643	—	Abrir
11/06/2026, 17:13:01	69	-21.22208, -47.77606	—	Abrir
11/06/2026, 17:13:26	75	-21.21816, -47.77436	—	Abrir
11/06/2026, 17:13:41	85	-21.21525, -47.77308	—	Abrir
11/06/2026, 17:13:51	87	-21.21330, -47.77207	—	Abrir
11/06/2026, 17:14:01	81	-21.21146, -47.77053	—	Abrir
11/06/2026, 17:14:13	92	-21.20993, -47.76833	Rodovia Antônio Machado Sant'Anna, Jardim Manoel Penna, Ribeirão Preto, São Paulo	Abrir
11/06/2026, 17:14:16	92	-21.20972, -47.76789	—	Abrir
11/06/2026, 17:14:40	71	-21.20773, -47.76250	—	Abrir

Data/Hora	Vel. (km/h)	Lat/Lon	Endereço	Link
11/06/2026, 17:14:51	65	-21.20717, -47.76054	—	Abrir
11/06/2026, 17:14:52	65	-21.20718, -47.76037	—	Abrir
11/06/2026, 17:14:55	68	-21.20733, -47.75987	—	Abrir
11/06/2026, 17:14:56	66	-21.20742, -47.75972	—	Abrir
11/06/2026, 17:14:57	65	-21.20753, -47.75959	—	Abrir
11/06/2026, 17:15:01	63	-21.20795, -47.75908	—	Abrir
11/06/2026, 17:15:04	63	-21.20810, -47.75878	—	Abrir
11/06/2026, 17:15:05	65	-21.20814, -47.75861	—	Abrir
11/06/2026, 17:15:12	52	-21.20796, -47.75748	—	Abrir
11/06/2026, 17:15:14	52	-21.20783, -47.75724	—	Abrir
11/06/2026, 17:15:20	49	-21.20739, -47.75671	—	Abrir
11/06/2026, 17:15:22	50	-21.20719, -47.75656	—	Abrir
11/06/2026, 17:15:24	51	-21.20697, -47.75643	—	Abrir

Data/Hora	Vel. (km/h)	Lat/Lon	Endereço	Link
11/06/2026, 17:15:29	52	-21.20634, -47.75624	—	Abrir
11/06/2026, 17:15:30	52	-21.20634, -47.75624	—	Abrir
11/06/2026, 17:15:33	54	-21.20583, -47.75626	—	Abrir
11/06/2026, 17:15:34	54	-21.20570, -47.75630	—	Abrir
11/06/2026, 17:15:35	53	-21.20558, -47.75636	—	Abrir
11/06/2026, 17:15:38	54	-21.20528, -47.75662	—	Abrir
11/06/2026, 17:15:47	55	-21.20459, -47.75761	—	Abrir
11/06/2026, 17:15:53	57	-21.20445, -47.75860	—	Abrir
11/06/2026, 17:15:54	57	-21.20445, -47.75860	—	Abrir
11/06/2026, 17:16:02	47	-21.20460, -47.75983	—	Abrir
11/06/2026, 17:16:19	48	-21.20374, -47.76163	—	Abrir
11/06/2026, 17:16:43	34	-21.20182, -47.76417	—	Abrir
11/06/2026, 17:17:08	13	-21.20132, -47.76471	—	Abrir

Data/Hora	Vel. (km/h)	Lat/Lon	Endereço	Link
11/06/2026, 17:17:09	12	-21.20129, -47.76472	—	Abrir
11/06/2026, 17:17:10	15	-21.20123, -47.76471	—	Abrir
11/06/2026, 17:17:12	15	-21.20117, -47.76467	—	Abrir
11/06/2026, 17:17:33	46	-21.20015, -47.76384	—	Abrir
11/06/2026, 17:17:52	11	-21.19920, -47.76307	—	Abrir
11/06/2026, 17:17:53	11	-21.19917, -47.76306	—	Abrir
11/06/2026, 17:17:55	16	-21.19910, -47.76308	—	Abrir
11/06/2026, 17:17:56	22	-21.19906, -47.76311	—	Abrir
11/06/2026, 17:17:58	27	-21.19902, -47.76315	—	Abrir
11/06/2026, 17:18:16	18	-21.19793, -47.76462	Rua Hugo Fortes, Parque Industrial Lagoinha, Ribeirão Preto, São Paulo	Abrir
11/06/2026, 17:18:18	25	-21.19783, -47.76458	—	Abrir
11/06/2026, 17:18:23	39	-21.19758, -47.76437	—	Abrir
11/06/2026, 17:18:47	50	-21.19485, -47.76215	—	Abrir

Data/Hora	Vel. (km/h)	Lat/Lon	Endereço	Link
11/06/2026, 17:19:11	9	-21.19418, -47.76158	—	Abrir
11/06/2026, 17:19:15	6	-21.19412, -47.76153	—	Abrir
11/06/2026, 17:19:29	11	-21.19402, -47.76142	—	Abrir
11/06/2026, 17:19:31	17	-21.19401, -47.76138	—	Abrir
11/06/2026, 17:19:36	42	-21.19410, -47.76091	—	Abrir
11/06/2026, 17:19:37	42	-21.19410, -47.76091	—	Abrir
11/06/2026, 17:19:43	40	-21.19376, -47.76022	—	Abrir
11/06/2026, 17:19:47	38	-21.19343, -47.75999	—	Abrir
11/06/2026, 17:19:48	39	-21.19339, -47.75990	—	Abrir
11/06/2026, 17:19:49	43	-21.19339, -47.75979	—	Abrir
11/06/2026, 17:20:01	64	-21.19345, -47.75813	—	Abrir
11/06/2026, 17:20:12	75	-21.19347, -47.75607	—	Abrir
11/06/2026, 17:20:25	27	-21.19352, -47.75413	—	Abrir

Data/Hora	Vel. (km/h)	Lat/Lon	Endereço	Link
11/06/2026, 17:20:27	27	-21.19352, -47.75413	—	Abrir
11/06/2026, 17:20:50	53	-21.19352, -47.75130	—	Abrir
11/06/2026, 17:21:15	60	-21.19365, -47.74768	—	Abrir
11/06/2026, 17:21:19	49	-21.19370, -47.74698	—	Abrir
11/06/2026, 17:21:24	53	-21.19394, -47.74635	—	Abrir
11/06/2026, 17:21:31	24	-21.19435, -47.74571	—	Abrir
11/06/2026, 17:21:32	22	-21.19440, -47.74568	—	Abrir
11/06/2026, 17:21:34	17	-21.19445, -47.74560	—	Abrir
11/06/2026, 17:21:37	31	-21.19452, -47.74540	—	Abrir
11/06/2026, 17:21:38	33	-21.19456, -47.74533	—	Abrir
11/06/2026, 17:21:40	32	-21.19461, -47.74526	—	Abrir
11/06/2026, 17:21:50	49	-21.19515, -47.74427	—	Abrir
11/06/2026, 17:22:05	45	-21.19583, -47.74276	—	Abrir

Data/Hora	Vel. (km/h)	Lat/Lon	Endereço	Link
11/06/2026, 17:22:26	14	-21.19672, -47.74062	Alameda Francisco Cristofani, Parque dos Lagos, Ribeirão Preto, São Paulo	Abrir
11/06/2026, 17:22:27	12	-21.19672, -47.74059	—	Abrir
11/06/2026, 17:22:28	12	-21.19670, -47.74056	—	Abrir
11/06/2026, 17:22:30	10	-21.19668, -47.74054	—	Abrir
11/06/2026, 17:22:55	11	-21.19630, -47.74032	—	Abrir
11/06/2026, 17:23:08	11	-21.19590, -47.73995	—	Abrir
11/06/2026, 17:23:10	17	-21.19588, -47.73989	—	Abrir
11/06/2026, 17:23:11	18	-21.19589, -47.73984	—	Abrir
11/06/2026, 17:23:12	20	-21.19591, -47.73980	—	Abrir
11/06/2026, 17:23:18	7	-21.19603, -47.73967	—	Abrir
11/06/2026, 17:23:43	0	-21.19602, -47.73969	—	Abrir
11/06/2026, 17:23:52	0	-21.19602, -47.73968	—	Abrir
11/06/2026, 17:24:08	0	-21.19600, -47.73969	—	Abrir

Data/Hora	Vel. (km/h)	Lat/Lon	Endereço	Link
11/06/2026, 17:24:32	0	-21.19601, -47.73971	Alameda Francisco Cristofani, Parque dos Lagos, Ribeirão Preto, São Paulo	Abrir

Paradas

#	Início	Fim	Duração	Endereço	Maps
1	11/06/2026, 16:15:26	11/06/2026, 16:19:08	**3m 42s**	Avenida General Glicério, Parque 1º de Maio, Jaboticabal, São Paulo	Abrir
2	11/06/2026, 17:24:32	12/06/2026, 06:47:03	**13h 22m**	Alameda Francisco Cristofani, Parque dos Lagos, Ribeirão Preto, São Paulo	Abrir

Paradas são detectadas quando o veículo fica parado por um tempo mínimo.

Viagem #23 12/06/2026, 06:47:03 → 12/06/2026, 07:00:22

Distância: 4.75 km | Duração: 13m | Movendo: 11m 26s | Parado: 37s | Vel. Máx: 63 km/h

Início: 12/06/2026, 06:47:03 **Fim:** 12/06/2026, 07:00:22 **Duração:** 13m **Distância:** 4.75 km **Vel. Máx:** 63 km/h

▶ **Partida:** Alameda Francisco Cristofani, Parque dos Lagos, Ribeirão Preto, São Paulo

■ **Chegada:** Rua João Ferracini, Jardim Palmares, Ribeirão Preto, São Paulo

Baixa Alta

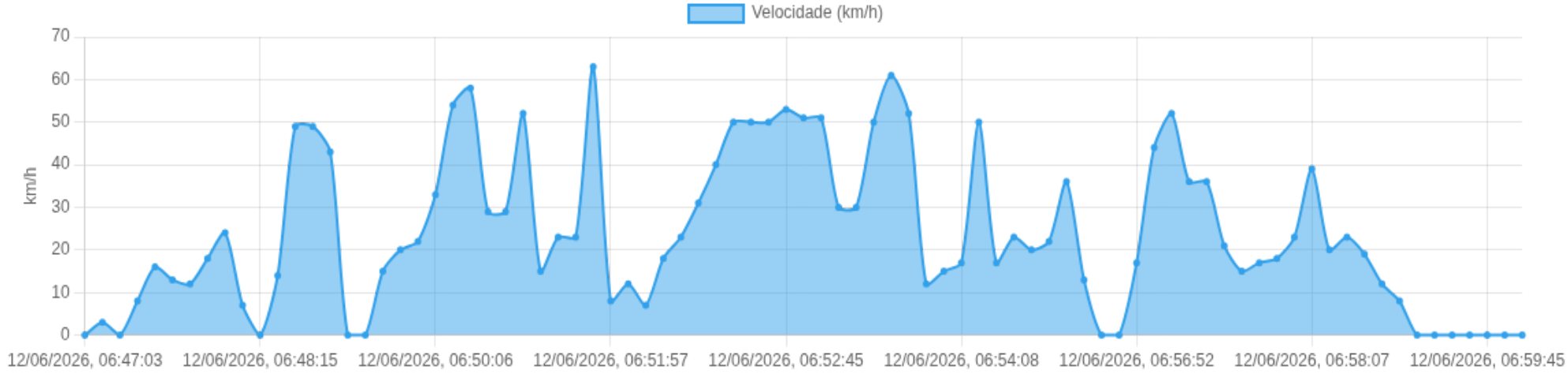

Posições

Tabela completa da viagem.

Data/Hora	Vel. (km/h)	Lat/Lon	Endereço	Link
12/06/2026, 06:47:03	0	-21.19608, -47.73964	Alameda Francisco Cristofani, Parque dos Lagos, Ribeirão Preto, São Paulo	Abrir
12/06/2026, 06:47:20	3	-21.19657, -47.74029	—	Abrir
12/06/2026, 06:47:26	0	-21.19600, -47.73966	—	Abrir
12/06/2026, 06:47:35	8	-21.19599, -47.73970	—	Abrir
12/06/2026, 06:47:42	16	-21.19588, -47.73986	—	Abrir
12/06/2026, 06:47:43	13	-21.19587, -47.73989	—	Abrir
12/06/2026, 06:47:44	12	-21.19588, -47.73991	—	Abrir
12/06/2026, 06:47:47	18	-21.19594, -47.73999	—	Abrir
12/06/2026, 06:47:51	24	-21.19603, -47.74011	—	Abrir
12/06/2026, 06:48:01	7	-21.19638, -47.74042	—	Abrir
12/06/2026, 06:48:15	0	-21.19664, -47.74061	—	Abrir
12/06/2026, 06:48:20	14	-21.19664, -47.74071	—	Abrir
12/06/2026, 06:48:40	49	-21.19598, -47.74226	—	Abrir
12/06/2026, 06:49:01	49	-21.19472, -47.74500	—	Abrir
12/06/2026, 06:49:05	43	-21.19448, -47.74542	—	Abrir
12/06/2026, 06:49:29	0	-21.19383, -47.74653	—	Abrir
12/06/2026, 06:49:54	0	-21.19380, -47.74656	—	Abrir
12/06/2026, 06:49:55	15	-21.19375, -47.74663	—	Abrir
12/06/2026, 06:50:01	20	-21.19349, -47.74679	—	Abrir
12/06/2026, 06:50:02	22	-21.19347, -47.74683	—	Abrir
12/06/2026, 06:50:06	33	-21.19342, -47.74712	—	Abrir
12/06/2026, 06:50:07	54	-21.19332, -47.74728	—	Abrir

Data/Hora	Vel. (km/h)	Lat/Lon	Endereço	Link
12/06/2026, 06:50:12	58	-21.19308, -47.74797	—	Abrir
12/06/2026, 06:50:15	29	-21.19321, -47.74814	—	Abrir
12/06/2026, 06:50:19	29	-21.19320, -47.74849	—	Abrir
12/06/2026, 06:50:43	52	-21.19338, -47.75125	—	Abrir
12/06/2026, 06:51:05	15	-21.19337, -47.75314	Avenida Henry Nestlé, Jardim Interlagos, Ribeirão Preto, São Paulo	Abrir
12/06/2026, 06:51:07	23	-21.19338, -47.75324	—	Abrir
12/06/2026, 06:51:09	23	-21.19338, -47.75324	—	Abrir
12/06/2026, 06:51:33	63	-21.19331, -47.75696	—	Abrir
12/06/2026, 06:51:57	8	-21.19328, -47.75933	—	Abrir
12/06/2026, 06:52:22	12	-21.19327, -47.75974	—	Abrir
12/06/2026, 06:52:28	7	-21.19323, -47.75990	—	Abrir
12/06/2026, 06:52:32	18	-21.19318, -47.76000	—	Abrir
12/06/2026, 06:52:34	23	-21.19310, -47.76007	—	Abrir
12/06/2026, 06:52:35	31	-21.19304, -47.76011	—	Abrir
12/06/2026, 06:52:39	40	-21.19272, -47.76028	—	Abrir
12/06/2026, 06:52:41	50	-21.19257, -47.76044	—	Abrir
12/06/2026, 06:52:43	50	-21.19246, -47.76068	—	Abrir
12/06/2026, 06:52:44	50	-21.19243, -47.76081	—	Abrir
12/06/2026, 06:52:45	53	-21.19243, -47.76095	—	Abrir
12/06/2026, 06:52:46	51	-21.19245, -47.76109	—	Abrir
12/06/2026, 06:52:47	51	-21.19245, -47.76109	—	Abrir
12/06/2026, 06:52:52	30	-21.19262, -47.76160	—	Abrir

Data/Hora	Vel. (km/h)	Lat/Lon	Endereço	Link
12/06/2026, 06:53:11	30	-21.19168, -47.76300	—	Abrir
12/06/2026, 06:53:36	50	-21.18965, -47.76592	—	Abrir
12/06/2026, 06:53:44	61	-21.18903, -47.76684	—	Abrir
12/06/2026, 06:54:01	52	-21.18745, -47.76914	—	Abrir
12/06/2026, 06:54:05	12	-21.18726, -47.76947	—	Abrir
12/06/2026, 06:54:06	15	-21.18727, -47.76950	—	Abrir
12/06/2026, 06:54:08	17	-21.18731, -47.76953	—	Abrir
12/06/2026, 06:54:25	50	-21.18895, -47.76984	—	Abrir
12/06/2026, 06:54:50	17	-21.19022, -47.77012	—	Abrir
12/06/2026, 06:54:54	23	-21.19047, -47.77020	—	Abrir
12/06/2026, 06:54:56	20	-21.19054, -47.77027	—	Abrir
12/06/2026, 06:54:57	22	-21.19054, -47.77033	—	Abrir
12/06/2026, 06:55:15	36	-21.19044, -47.77115	Rua Niterói, Lagoinha, Ribeirão Preto, São Paulo	Abrir
12/06/2026, 06:55:39	13	-21.19021, -47.77311	—	Abrir
12/06/2026, 06:56:04	0	-21.19014, -47.77359	—	Abrir
12/06/2026, 06:56:28	0	-21.19014, -47.77359	—	Abrir
12/06/2026, 06:56:52	17	-21.18996, -47.77459	—	Abrir
12/06/2026, 06:57:17	44	-21.18980, -47.77563	—	Abrir
12/06/2026, 06:57:23	52	-21.18964, -47.77639	—	Abrir
12/06/2026, 06:57:35	36	-21.18932, -47.77766	—	Abrir
12/06/2026, 06:57:36	36	-21.18937, -47.77774	—	Abrir
12/06/2026, 06:57:42	21	-21.18962, -47.77801	—	Abrir

Data/Hora	Vel. (km/h)	Lat/Lon	Endereço	Link
12/06/2026, 06:57:43	15	-21.18968, -47.77808	—	Abrir
12/06/2026, 06:57:45	17	-21.18967, -47.77816	—	Abrir
12/06/2026, 06:57:46	18	-21.18965, -47.77819	—	Abrir
12/06/2026, 06:57:47	23	-21.18960, -47.77822	—	Abrir
12/06/2026, 06:58:07	39	-21.18842, -47.77901	—	Abrir
12/06/2026, 06:58:19	20	-21.18751, -47.78011	—	Abrir
12/06/2026, 06:58:22	23	-21.18737, -47.78008	—	Abrir
12/06/2026, 06:58:29	19	-21.18706, -47.77976	—	Abrir
12/06/2026, 06:58:31	12	-21.18704, -47.77973	—	Abrir
12/06/2026, 06:58:32	8	-21.18702, -47.77971	—	Abrir
12/06/2026, 06:58:56	0	-21.18705, -47.77972	—	Abrir
12/06/2026, 06:58:57	0	-21.18705, -47.77972	—	Abrir
12/06/2026, 06:59:09	0	-21.18705, -47.77973	Rua João Ferracini, Jardim Palmares, Ribeirão Preto, São Paulo	Abrir
12/06/2026, 06:59:20	0	-21.18705, -47.77973	Rua João Ferracini, Jardim Palmares, Ribeirão Preto, São Paulo	Abrir
12/06/2026, 06:59:45	0	-21.18705, -47.77973	Rua João Ferracini, Jardim Palmares, Ribeirão Preto, São Paulo	Abrir
12/06/2026, 06:59:58	0	-21.18705, -47.77972	—	Abrir
12/06/2026, 07:00:22	0	-21.18706, -47.77972	Rua João Ferracini, Jardim Palmares, Ribeirão Preto, São Paulo	Abrir

Paradas

#	Início	Fim	Duração	Endereço	Maps
1	12/06/2026, 07:00:22	12/06/2026, 07:09:48	**9m 26s**	Rua João Ferracini, Jardim Palmares, Ribeirão Preto, São Paulo	Abrir

Paradas são detectadas quando o veículo fica parado por um tempo mínimo.

Viagem #24 12/06/2026, 07:09:48 → 12/06/2026, 08:28:33

Distância: 82.71 km | Duração: 1h 18m | Movendo: 1h 6m | Parado: 7m 31s | Vel. Máx: 148 km/h

Início: 12/06/2026, 07:09:48 **Fim:** 12/06/2026, 08:28:33 **Duração:** 1h 18m **Distância:** 82.71 km **Vel. Máx:** 148 km/h

▶ **Partida:** Rua João Ferracini, Jardim Palmares, Ribeirão Preto, São Paulo

■ **Chegada:** Rua Floriano Peixoto, Parque 1º de Maio, Jaboticabal, São Paulo

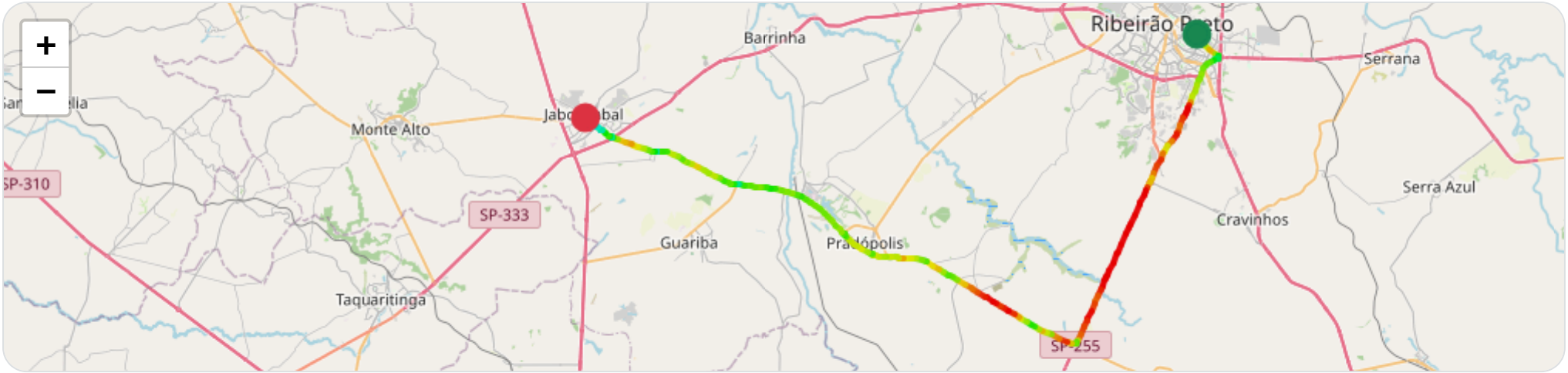

Baixa Alta

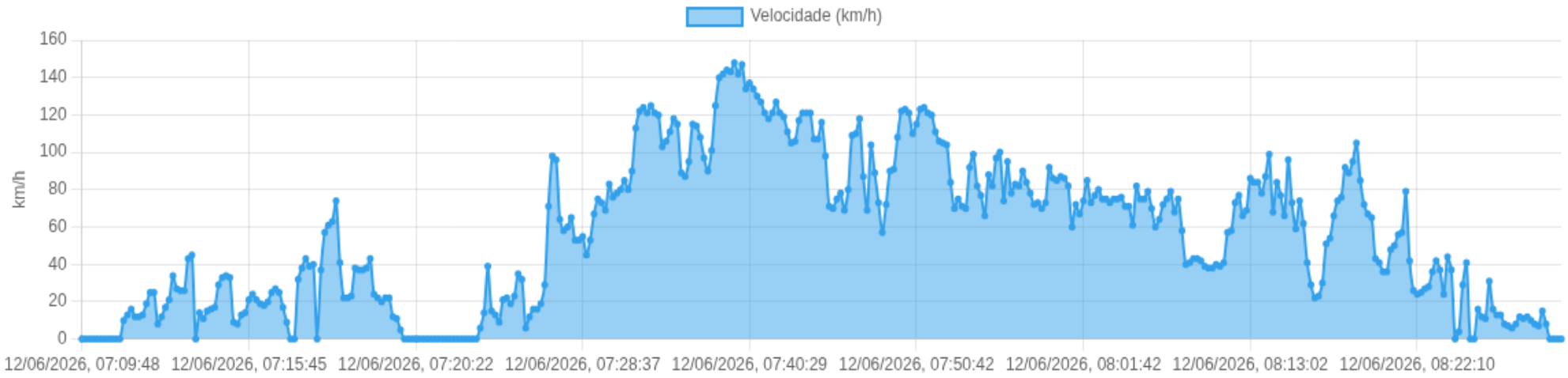

Posições

Tabela completa da viagem.

Data/Hora	Vel. (km/h)	Lat/Lon	Endereço	Link
12/06/2026, 07:09:48	0	-21.18705, -47.77974	Rua João Ferracini, Jardim Palmares, Ribeirão Preto, São Paulo	Abrir
12/06/2026, 07:10:08	0	-21.18702, -47.77982	—	Abrir
12/06/2026, 07:10:14	0	-21.18704, -47.77980	—	Abrir
12/06/2026, 07:10:38	0	-21.18705, -47.77979	—	Abrir
12/06/2026, 07:11:03	0	-21.18705, -47.77978	—	Abrir
12/06/2026, 07:11:28	0	-21.18705, -47.77977	—	Abrir
12/06/2026, 07:11:52	0	-21.18705, -47.77977	—	Abrir
12/06/2026, 07:12:17	0	-21.18705, -47.77977	—	Abrir
12/06/2026, 07:12:41	0	-21.18708, -47.77978	—	Abrir
12/06/2026, 07:12:59	0	-21.18708, -47.77974	—	Abrir
12/06/2026, 07:13:14	0	-21.18707, -47.77974	—	Abrir
12/06/2026, 07:13:23	10	-21.18701, -47.77973	—	Abrir
12/06/2026, 07:13:24	13	-21.18699, -47.77971	—	Abrir

Data/Hora	Vel. (km/h)	Lat/Lon	Endereço	Link
12/06/2026, 07:13:26	16	-21.18693, -47.77966	—	Abrir
12/06/2026, 07:13:40	12	-21.18633, -47.77916	—	Abrir
12/06/2026, 07:13:41	12	-21.18631, -47.77919	—	Abrir
12/06/2026, 07:13:42	13	-21.18629, -47.77922	—	Abrir
12/06/2026, 07:13:44	19	-21.18627, -47.77930	—	Abrir
12/06/2026, 07:13:48	25	-21.18622, -47.77952	—	Abrir
12/06/2026, 07:13:59	25	-21.18599, -47.78031	—	Abrir
12/06/2026, 07:14:08	8	-21.18546, -47.78061	—	Abrir
12/06/2026, 07:14:10	12	-21.18544, -47.78065	—	Abrir
12/06/2026, 07:14:11	17	-21.18544, -47.78069	—	Abrir
12/06/2026, 07:14:13	21	-21.18546, -47.78074	—	Abrir
12/06/2026, 07:14:22	34	-21.18578, -47.78144	—	Abrir
12/06/2026, 07:14:27	27	-21.18599, -47.78186	—	Abrir

Data/Hora	Vel. (km/h)	Lat/Lon	Endereço	Link
12/06/2026, 07:14:28	26	-21.18599, -47.78193	Rua Miguel Ignacio, Jardim Palmares, Ribeirão Preto, São Paulo	Abrir
12/06/2026, 07:14:29	26	-21.18597, -47.78199	—	Abrir
12/06/2026, 07:14:37	43	-21.18552, -47.78241	—	Abrir
12/06/2026, 07:14:38	45	-21.18543, -47.78247	—	Abrir
12/06/2026, 07:15:03	0	-21.18469, -47.78294	—	Abrir
12/06/2026, 07:15:11	14	-21.18440, -47.78315	—	Abrir
12/06/2026, 07:15:12	11	-21.18438, -47.78318	—	Abrir
12/06/2026, 07:15:13	15	-21.18438, -47.78321	—	Abrir
12/06/2026, 07:15:14	16	-21.18441, -47.78325	—	Abrir
12/06/2026, 07:15:15	17	-21.18444, -47.78328	—	Abrir
12/06/2026, 07:15:19	29	-21.18467, -47.78336	—	Abrir
12/06/2026, 07:15:21	33	-21.18481, -47.78344	—	Abrir
12/06/2026, 07:15:25	34	-21.18507, -47.78367	—	Abrir

Data/Hora	Vel. (km/h)	Lat/Lon	Endereço	Link
12/06/2026, 07:15:28	33	-21.18516, -47.78382	—	Abrir
12/06/2026, 07:15:40	9	-21.18538, -47.78420	—	Abrir
12/06/2026, 07:15:41	8	-21.18540, -47.78421	—	Abrir
12/06/2026, 07:15:42	13	-21.18542, -47.78422	—	Abrir
12/06/2026, 07:15:43	14	-21.18546, -47.78421	—	Abrir
12/06/2026, 07:15:45	21	-21.18554, -47.78416	—	Abrir
12/06/2026, 07:15:51	24	-21.18589, -47.78392	—	Abrir
12/06/2026, 07:15:53	21	-21.18599, -47.78386	—	Abrir
12/06/2026, 07:15:54	19	-21.18604, -47.78385	—	Abrir
12/06/2026, 07:15:55	18	-21.18609, -47.78385	—	Abrir
12/06/2026, 07:15:57	20	-21.18618, -47.78390	—	Abrir
12/06/2026, 07:16:00	25	-21.18630, -47.78402	—	Abrir
12/06/2026, 07:16:02	27	-21.18637, -47.78415	—	Abrir

Data/Hora	Vel. (km/h)	Lat/Lon	Endereço	Link
12/06/2026, 07:16:03	25	-21.18639, -47.78421	—	Abrir
12/06/2026, 07:16:04	17	-21.18640, -47.78427	—	Abrir
12/06/2026, 07:16:05	9	-21.18640, -47.78430	—	Abrir
12/06/2026, 07:16:16	0	-21.18640, -47.78432	—	Abrir
12/06/2026, 07:16:41	0	-21.18639, -47.78431	—	Abrir
12/06/2026, 07:16:46	32	-21.18636, -47.78455	—	Abrir
12/06/2026, 07:16:53	38	-21.18619, -47.78524	—	Abrir
12/06/2026, 07:16:54	43	-21.18622, -47.78535	—	Abrir
12/06/2026, 07:17:06	39	-21.18668, -47.78590	—	Abrir
12/06/2026, 07:17:07	40	-21.18688, -47.78596	—	Abrir
12/06/2026, 07:17:30	0	-21.18730, -47.78583	—	Abrir
12/06/2026, 07:17:40	37	-21.18758, -47.78562	—	Abrir
12/06/2026, 07:17:51	57	-21.18793, -47.78425	—	Abrir

Data/Hora	Vel. (km/h)	Lat/Lon	Endereço	Link
12/06/2026, 07:17:53	61	-21.18807, -47.78397	—	Abrir
12/06/2026, 07:17:55	63	-21.18817, -47.78384	—	Abrir
12/06/2026, 07:18:20	74	-21.19087, -47.78006	—	Abrir
12/06/2026, 07:18:42	41	-21.19319, -47.77702	Avenida Presidente Castelo Branco, Lagoinha, Ribeirão Preto, São Paulo	Abrir
12/06/2026, 07:18:44	22	-21.19330, -47.77689	—	Abrir
12/06/2026, 07:18:46	22	-21.19330, -47.77689	—	Abrir
12/06/2026, 07:19:02	23	-21.19349, -47.77679	—	Abrir
12/06/2026, 07:19:06	38	-21.19379, -47.77671	—	Abrir
12/06/2026, 07:19:07	37	-21.19387, -47.77666	—	Abrir
12/06/2026, 07:19:09	37	-21.19387, -47.77666	—	Abrir
12/06/2026, 07:19:10	38	-21.19401, -47.77652	—	Abrir
12/06/2026, 07:19:12	43	-21.19406, -47.77642	—	Abrir
12/06/2026, 07:19:19	24	-21.19416, -47.77571	—	Abrir

Data/Hora	Vel. (km/h)	Lat/Lon	Endereço	Link
12/06/2026, 07:19:20	22	-21.19421, -47.77568	—	Abrir
12/06/2026, 07:19:21	20	-21.19426, -47.77568	—	Abrir
12/06/2026, 07:19:22	22	-21.19431, -47.77570	—	Abrir
12/06/2026, 07:19:23	22	-21.19434, -47.77575	—	Abrir
12/06/2026, 07:19:27	12	-21.19443, -47.77591	—	Abrir
12/06/2026, 07:19:28	11	-21.19445, -47.77592	—	Abrir
12/06/2026, 07:19:30	5	-21.19449, -47.77595	—	Abrir
12/06/2026, 07:19:33	0	-21.19449, -47.77595	—	Abrir
12/06/2026, 07:19:58	0	-21.19450, -47.77595	—	Abrir
12/06/2026, 07:19:59	0	-21.19450, -47.77595	—	Abrir
12/06/2026, 07:20:22	0	-21.19450, -47.77595	—	Abrir
12/06/2026, 07:20:47	0	-21.19451, -47.77594	—	Abrir
12/06/2026, 07:21:12	0	-21.19450, -47.77594	—	Abrir

Data/Hora	Vel. (km/h)	Lat/Lon	Endereço	Link
12/06/2026, 07:21:36	0	-21.19450, -47.77593	—	Abrir
12/06/2026, 07:22:01	0	-21.19450, -47.77593	—	Abrir
12/06/2026, 07:22:23	0	-21.19450, -47.77592	—	Abrir
12/06/2026, 07:22:26	0	-21.19450, -47.77592	—	Abrir
12/06/2026, 07:22:51	0	-21.19450, -47.77592	—	Abrir
12/06/2026, 07:23:15	0	-21.19460, -47.77601	—	Abrir
12/06/2026, 07:23:24	0	-21.19459, -47.77603	—	Abrir
12/06/2026, 07:23:40	0	-21.19459, -47.77604	—	Abrir
12/06/2026, 07:24:04	0	-21.19460, -47.77604	—	Abrir
12/06/2026, 07:24:29	0	-21.19461, -47.77605	—	Abrir
12/06/2026, 07:24:54	0	-21.19461, -47.77605	—	Abrir
12/06/2026, 07:25:18	0	-21.19461, -47.77605	—	Abrir
12/06/2026, 07:25:40	0	-21.19461, -47.77605	—	Abrir

Data/Hora	Vel. (km/h)	Lat/Lon	Endereço	Link
12/06/2026, 07:25:43	0	-21.19462, -47.77605	—	Abrir
12/06/2026, 07:25:47	6	-21.19466, -47.77606	—	Abrir
12/06/2026, 07:25:55	14	-21.19478, -47.77611	—	Abrir
12/06/2026, 07:26:08	39	-21.19545, -47.77665	Rua Hilário Azzolini, Lagoinha, Ribeirão Preto, São Paulo	Abrir
12/06/2026, 07:26:12	15	-21.19575, -47.77687	—	Abrir
12/06/2026, 07:26:13	13	-21.19578, -47.77687	—	Abrir
12/06/2026, 07:26:14	9	-21.19580, -47.77686	—	Abrir
12/06/2026, 07:26:19	21	-21.19590, -47.77674	—	Abrir
12/06/2026, 07:26:24	22	-21.19608, -47.77645	—	Abrir
12/06/2026, 07:26:25	19	-21.19608, -47.77640	—	Abrir
12/06/2026, 07:26:26	23	-21.19605, -47.77635	—	Abrir
12/06/2026, 07:26:33	35	-21.19571, -47.77605	—	Abrir
12/06/2026, 07:26:49	32	-21.19481, -47.77533	—	Abrir

Data/Hora	Vel. (km/h)	Lat/Lon	Endereço	Link
12/06/2026, 07:26:52	6	-21.19463, -47.77519	—	Abrir
12/06/2026, 07:26:56	12	-21.19461, -47.77512	—	Abrir
12/06/2026, 07:26:57	16	-21.19462, -47.77509	—	Abrir
12/06/2026, 07:26:58	16	-21.19462, -47.77509	—	Abrir
12/06/2026, 07:26:59	19	-21.19467, -47.77501	—	Abrir
12/06/2026, 07:27:02	29	-21.19478, -47.77486	—	Abrir
12/06/2026, 07:27:22	71	-21.19620, -47.77267	—	Abrir
12/06/2026, 07:27:47	98	-21.19948, -47.76792	—	Abrir
12/06/2026, 07:28:12	96	-21.20331, -47.76260	—	Abrir
12/06/2026, 07:28:21	64	-21.20469, -47.76090	—	Abrir
12/06/2026, 07:28:23	58	-21.20493, -47.76070	—	Abrir
12/06/2026, 07:28:28	60	-21.20563, -47.76053	—	Abrir
12/06/2026, 07:28:31	65	-21.20610, -47.76059	—	Abrir

Data/Hora	Vel. (km/h)	Lat/Lon	Endereço	Link
12/06/2026, 07:28:35	53	-21.20667, -47.76078	—	Abrir
12/06/2026, 07:28:36	53	-21.20667, -47.76078	—	Abrir
12/06/2026, 07:28:37	55	-21.20687, -47.76097	—	Abrir
12/06/2026, 07:29:01	45	-21.20804, -47.76375	—	Abrir
12/06/2026, 07:29:04	53	-21.20819, -47.76411	—	Abrir
12/06/2026, 07:29:26	67	-21.20951, -47.76761	—	Abrir
12/06/2026, 07:29:45	75	-21.21130, -47.77050	—	Abrir
12/06/2026, 07:29:51	73	-21.21198, -47.77118	—	Abrir
12/06/2026, 07:30:15	69	-21.21561, -47.77336	Rodovia Antônio Machado Sant'Anna, Greenville, Ribeirão Preto, São Paulo	Abrir
12/06/2026, 07:30:40	83	-21.22012, -47.77540	—	Abrir
12/06/2026, 07:31:05	76	-21.22463, -47.77739	—	Abrir
12/06/2026, 07:31:11	78	-21.22554, -47.77775	—	Abrir
12/06/2026, 07:31:29	80	-21.22899, -47.77926	—	Abrir

Data/Hora	Vel. (km/h)	Lat/Lon	Endereço	Link
12/06/2026, 07:31:54	85	-21.23386, -47.78141	—	Abrir
12/06/2026, 07:32:18	80	-21.23859, -47.78352	—	Abrir
12/06/2026, 07:32:43	90	-21.24322, -47.78555	—	Abrir
12/06/2026, 07:32:56	113	-21.24630, -47.78690	—	Abrir
12/06/2026, 07:33:02	122	-21.24793, -47.78762	—	Abrir
12/06/2026, 07:33:07	124	-21.24965, -47.78838	—	Abrir
12/06/2026, 07:33:16	121	-21.25194, -47.78935	—	Abrir
12/06/2026, 07:33:24	125	-21.25420, -47.79034	—	Abrir
12/06/2026, 07:33:31	121	-21.25622, -47.79122	—	Abrir
12/06/2026, 07:33:32	120	-21.25650, -47.79134	—	Abrir
12/06/2026, 07:33:57	103	-21.26273, -47.79408	—	Abrir
12/06/2026, 07:34:15	106	-21.26712, -47.79601	Rodovia Antônio Machado Sant'Anna, Jardim Santa Cecília, Ribeirão Preto, São Paulo	Abrir
12/06/2026, 07:34:22	111	-21.26886, -47.79685	—	Abrir

Data/Hora	Vel. (km/h)	Lat/Lon	Endereço	Link
12/06/2026, 07:34:28	118	-21.27063, -47.79786	—	Abrir
12/06/2026, 07:34:46	115	-21.27477, -47.80099	—	Abrir
12/06/2026, 07:35:11	89	-21.27976, -47.80559	—	Abrir
12/06/2026, 07:35:36	87	-21.28437, -47.80847	—	Abrir
12/06/2026, 07:35:43	95	-21.28580, -47.80921	—	Abrir
12/06/2026, 07:36:01	115	-21.29015, -47.81146	—	Abrir
12/06/2026, 07:36:25	114	-21.29626, -47.81462	—	Abrir
12/06/2026, 07:36:50	108	-21.30273, -47.81798	—	Abrir
12/06/2026, 07:37:05	97	-21.30622, -47.81982	—	Abrir
12/06/2026, 07:37:15	90	-21.30829, -47.82097	—	Abrir
12/06/2026, 07:37:39	101	-21.31314, -47.82340	—	Abrir
12/06/2026, 07:37:49	125	-21.31574, -47.82462	—	Abrir
12/06/2026, 07:38:03	140	-21.32030, -47.82685	—	Abrir

Data/Hora	Vel. (km/h)	Lat/Lon	Endereço	Link
12/06/2026, 07:38:24	142	-21.32673, -47.82999	Rodovia Antônio Machado Sant'Anna, Chácaras Panorama, Ribeirão Preto, São Paulo	Abrir
12/06/2026, 07:38:28	144	-21.32804, -47.83062	—	Abrir
12/06/2026, 07:38:53	143	-21.33639, -47.83470	—	Abrir
12/06/2026, 07:39:18	148	-21.34487, -47.83881	—	Abrir
12/06/2026, 07:39:25	142	-21.34719, -47.83994	—	Abrir
12/06/2026, 07:39:42	147	-21.35263, -47.84264	—	Abrir
12/06/2026, 07:40:07	134	-21.36054, -47.84651	—	Abrir
12/06/2026, 07:40:29	137	-21.36753, -47.84989	—	Abrir
12/06/2026, 07:40:32	134	-21.36846, -47.85034	—	Abrir
12/06/2026, 07:40:57	130	-21.37598, -47.85402	—	Abrir
12/06/2026, 07:41:21	127	-21.38285, -47.85738	—	Abrir
12/06/2026, 07:41:32	121	-21.38601, -47.85892	—	Abrir
12/06/2026, 07:41:40	118	-21.38815, -47.85997	—	Abrir

Data/Hora	Vel. (km/h)	Lat/Lon	Endereço	Link
12/06/2026, 07:41:46	121	-21.38979, -47.86077	—	Abrir
12/06/2026, 07:41:50	127	-21.39091, -47.86132	—	Abrir
12/06/2026, 07:42:06	121	-21.39545, -47.86359	—	Abrir
12/06/2026, 07:42:11	119	-21.39765, -47.86466	—	Abrir
12/06/2026, 07:42:35	111	-21.40329, -47.86738	Rodovia Antônio Machado Sant'Anna, São Paulo	Abrir
12/06/2026, 07:42:59	105	-21.40856, -47.87000	—	Abrir
12/06/2026, 07:43:02	106	-21.40928, -47.87035	—	Abrir
12/06/2026, 07:43:27	117	-21.41567, -47.87347	—	Abrir
12/06/2026, 07:43:51	121	-21.42222, -47.87664	—	Abrir
12/06/2026, 07:43:54	121	-21.42305, -47.87705	—	Abrir
12/06/2026, 07:43:55	121	-21.42333, -47.87718	—	Abrir
12/06/2026, 07:44:16	107	-21.42875, -47.87984	—	Abrir
12/06/2026, 07:44:18	107	-21.42923, -47.88008	—	Abrir

Data/Hora	Vel. (km/h)	Lat/Lon	Endereço	Link
12/06/2026, 07:44:40	116	-21.43461, -47.88275	—	Abrir
12/06/2026, 07:45:05	98	-21.44068, -47.88575	—	Abrir
12/06/2026, 07:45:12	71	-21.44216, -47.88656	—	Abrir
12/06/2026, 07:45:16	70	-21.44263, -47.88711	—	Abrir
12/06/2026, 07:45:18	75	-21.44280, -47.88745	—	Abrir
12/06/2026, 07:45:26	78	-21.44337, -47.88907	—	Abrir
12/06/2026, 07:45:30	69	-21.44347, -47.88964	—	Abrir
12/06/2026, 07:45:34	80	-21.44330, -47.89061	—	Abrir
12/06/2026, 07:45:51	109	-21.44168, -47.89444	—	Abrir
12/06/2026, 07:45:55	110	-21.44122, -47.89551	—	Abrir
12/06/2026, 07:46:19	118	-21.43838, -47.90212	—	Abrir
12/06/2026, 07:46:44	87	-21.43552, -47.90878	Rodovia Deputado Cunha Bueno, São Paulo	Abrir
12/06/2026, 07:47:09	69	-21.43355, -47.91340	—	Abrir

Data/Hora	Vel. (km/h)	Lat/Lon	Endereço	Link
12/06/2026, 07:47:24	104	-21.43225, -47.91647	—	Abrir
12/06/2026, 07:47:34	89	-21.43114, -47.91895	—	Abrir
12/06/2026, 07:47:58	73	-21.42899, -47.92347	—	Abrir
12/06/2026, 07:48:22	57	-21.42693, -47.92716	—	Abrir
12/06/2026, 07:48:47	72	-21.42509, -47.93046	—	Abrir
12/06/2026, 07:49:12	90	-21.42223, -47.93560	—	Abrir
12/06/2026, 07:49:21	91	-21.42120, -47.93747	—	Abrir
12/06/2026, 07:49:37	108	-21.41917, -47.94112	—	Abrir
12/06/2026, 07:50:01	122	-21.41572, -47.94731	—	Abrir
12/06/2026, 07:50:02	123	-21.41556, -47.94759	—	Abrir
12/06/2026, 07:50:14	121	-21.41367, -47.95098	—	Abrir
12/06/2026, 07:50:26	110	-21.41189, -47.95417	—	Abrir
12/06/2026, 07:50:42	115	-21.40963, -47.95822	—	Abrir

Data/Hora	Vel. (km/h)	Lat/Lon	Endereço	Link
12/06/2026, 07:50:51	123	-21.40826, -47.96067	Rodovia Deputado Cunha Bueno, São Paulo	Abrir
12/06/2026, 07:50:53	124	-21.40795, -47.96124	—	Abrir
12/06/2026, 07:51:11	121	-21.40511, -47.96635	—	Abrir
12/06/2026, 07:51:16	120	-21.40435, -47.96775	—	Abrir
12/06/2026, 07:51:40	111	-21.40080, -47.97405	—	Abrir
12/06/2026, 07:52:00	106	-21.39801, -47.97906	—	Abrir
12/06/2026, 07:52:04	105	-21.39733, -47.98027	—	Abrir
12/06/2026, 07:52:29	104	-21.39404, -47.98617	—	Abrir
12/06/2026, 07:52:54	84	-21.39093, -47.99176	—	Abrir
12/06/2026, 07:53:19	70	-21.38830, -47.99648	—	Abrir
12/06/2026, 07:53:39	75	-21.38652, -47.99970	—	Abrir
12/06/2026, 07:53:43	71	-21.38615, -48.00036	—	Abrir
12/06/2026, 07:54:08	70	-21.38390, -48.00440	—	Abrir

Data/Hora	Vel. (km/h)	Lat/Lon	Endereço	Link
12/06/2026, 07:54:33	92	-21.38158, -48.00859	—	Abrir
12/06/2026, 07:54:58	99	-21.37839, -48.01430	Rodovia Deputado Cunha Bueno, São Paulo	Abrir
12/06/2026, 07:55:23	82	-21.37536, -48.01973	—	Abrir
12/06/2026, 07:55:27	77	-21.37495, -48.02048	—	Abrir
12/06/2026, 07:55:46	66	-21.37362, -48.02396	—	Abrir
12/06/2026, 07:56:11	88	-21.37304, -48.02919	—	Abrir
12/06/2026, 07:56:36	82	-21.37276, -48.03407	—	Abrir
12/06/2026, 07:57:01	97	-21.37231, -48.04056	—	Abrir
12/06/2026, 07:57:14	100	-21.37205, -48.04403	—	Abrir
12/06/2026, 07:57:25	74	-21.37186, -48.04664	—	Abrir
12/06/2026, 07:57:50	95	-21.37154, -48.05156	—	Abrir
12/06/2026, 07:58:08	78	-21.37113, -48.05566	—	Abrir
12/06/2026, 07:58:15	83	-21.37116, -48.05695	—	Abrir

Data/Hora	Vel. (km/h)	Lat/Lon	Endereço	Link
12/06/2026, 07:58:40	82	-21.37076, -48.06268	—	Abrir
12/06/2026, 07:58:53	90	-21.37015, -48.06576	—	Abrir
12/06/2026, 07:59:04	84	-21.36936, -48.06800	Rodovia Deputado Cunha Bueno, Pradópolis, São Paulo	Abrir
12/06/2026, 07:59:05	78	-21.36928, -48.06820	—	Abrir
12/06/2026, 07:59:06	72	-21.36911, -48.06855	—	Abrir
12/06/2026, 07:59:09	73	-21.36882, -48.06904	—	Abrir
12/06/2026, 07:59:15	70	-21.36822, -48.06997	—	Abrir
12/06/2026, 07:59:29	73	-21.36728, -48.07223	—	Abrir
12/06/2026, 07:59:54	92	-21.36479, -48.07711	—	Abrir
12/06/2026, 08:00:18	86	-21.36220, -48.08222	—	Abrir
12/06/2026, 08:00:32	85	-21.36047, -48.08502	—	Abrir
12/06/2026, 08:00:43	87	-21.35902, -48.08672	—	Abrir
12/06/2026, 08:00:53	86	-21.35744, -48.08831	—	Abrir

Data/Hora	Vel. (km/h)	Lat/Lon	Endereço	Link
12/06/2026, 08:01:07	82	-21.35509, -48.09065	—	Abrir
12/06/2026, 08:01:21	60	-21.35340, -48.09224	—	Abrir
12/06/2026, 08:01:32	72	-21.35210, -48.09326	—	Abrir
12/06/2026, 08:01:36	67	-21.35148, -48.09393	—	Abrir
12/06/2026, 08:01:42	74	-21.35084, -48.09485	—	Abrir
12/06/2026, 08:01:57	85	-21.34877, -48.09692	—	Abrir
12/06/2026, 08:02:22	73	-21.34532, -48.10035	—	Abrir
12/06/2026, 08:02:47	77	-21.34191, -48.10374	—	Abrir
12/06/2026, 08:02:54	80	-21.34104, -48.10460	—	Abrir
12/06/2026, 08:03:11	75	-21.33845, -48.10717	Rodovia Deputado Cunha Bueno, Pradópolis, São Paulo	Abrir
12/06/2026, 08:03:36	75	-21.33502, -48.11057	—	Abrir
12/06/2026, 08:04:01	73	-21.33190, -48.11427	—	Abrir
12/06/2026, 08:04:25	75	-21.32943, -48.11826	—	Abrir

Data/Hora	Vel. (km/h)	Lat/Lon	Endereço	Link
12/06/2026, 08:04:49	75	-21.32684, -48.12242	—	Abrir
12/06/2026, 08:04:52	76	-21.32664, -48.12276	—	Abrir
12/06/2026, 08:05:14	71	-21.32426, -48.12659	—	Abrir
12/06/2026, 08:05:39	71	-21.32179, -48.13056	—	Abrir
12/06/2026, 08:06:04	61	-21.32008, -48.13455	—	Abrir
12/06/2026, 08:06:28	82	-21.31879, -48.13922	—	Abrir
12/06/2026, 08:06:53	75	-21.31725, -48.14390	—	Abrir
12/06/2026, 08:06:55	75	-21.31714, -48.14428	—	Abrir
12/06/2026, 08:07:18	79	-21.31574, -48.14903	Rodovia Deputado Cunha Bueno, Jaboticabal, São Paulo	Abrir
12/06/2026, 08:07:43	70	-21.31505, -48.15426	—	Abrir
12/06/2026, 08:08:08	60	-21.31462, -48.15856	—	Abrir
12/06/2026, 08:08:32	64	-21.31423, -48.16255	—	Abrir
12/06/2026, 08:08:57	72	-21.31380, -48.16704	—	Abrir

Data/Hora	Vel. (km/h)	Lat/Lon	Endereço	Link
12/06/2026, 08:09:03	75	-21.31367, -48.16819	—	Abrir
12/06/2026, 08:09:22	79	-21.31319, -48.17221	—	Abrir
12/06/2026, 08:09:46	68	-21.31268, -48.17696	—	Abrir
12/06/2026, 08:10:09	75	-21.31220, -48.18152	—	Abrir
12/06/2026, 08:10:33	58	-21.31169, -48.18640	—	Abrir
12/06/2026, 08:10:45	40	-21.31150, -48.18792	—	Abrir
12/06/2026, 08:10:56	41	-21.31073, -48.18877	—	Abrir
12/06/2026, 08:10:57	43	-21.31068, -48.18887	—	Abrir
12/06/2026, 08:10:59	43	-21.31068, -48.18887	—	Abrir
12/06/2026, 08:11:00	42	-21.31065, -48.18921	—	Abrir
12/06/2026, 08:11:01	39	-21.31067, -48.18932	—	Abrir
12/06/2026, 08:11:04	38	-21.31078, -48.18960	—	Abrir
12/06/2026, 08:11:10	38	-21.31115, -48.19009	—	Abrir

Data/Hora	Vel. (km/h)	Lat/Lon	Endereço	Link
12/06/2026, 08:11:11	40	-21.31119, -48.19019	—	Abrir
12/06/2026, 08:11:12	39	-21.31122, -48.19029	—	Abrir
12/06/2026, 08:11:13	41	-21.31123, -48.19040	—	Abrir
12/06/2026, 08:11:22	57	-21.31116, -48.19145	Rodovia Deputado Cunha Bueno, Jaboticabal, São Paulo	Abrir
12/06/2026, 08:11:23	58	-21.31114, -48.19161	—	Abrir
12/06/2026, 08:11:41	73	-21.31053, -48.19486	—	Abrir
12/06/2026, 08:11:47	77	-21.31023, -48.19581	—	Abrir
12/06/2026, 08:12:12	66	-21.30828, -48.20006	—	Abrir
12/06/2026, 08:12:37	69	-21.30644, -48.20389	—	Abrir
12/06/2026, 08:13:02	86	-21.30427, -48.20846	—	Abrir
12/06/2026, 08:13:27	84	-21.30195, -48.21326	—	Abrir
12/06/2026, 08:13:29	84	-21.30186, -48.21346	—	Abrir
12/06/2026, 08:13:50	78	-21.29971, -48.21789	—	Abrir

Data/Hora	Vel. (km/h)	Lat/Lon	Endereço	Link
12/06/2026, 08:14:15	87	-21.29747, -48.22265	—	Abrir
12/06/2026, 08:14:40	99	-21.29484, -48.22814	—	Abrir
12/06/2026, 08:15:05	68	-21.29280, -48.23241	—	Abrir
12/06/2026, 08:15:17	84	-21.29165, -48.23481	—	Abrir
12/06/2026, 08:15:29	77	-21.29058, -48.23707	Rodovia Deputado Cunha Bueno, Jaboticabal, São Paulo	Abrir
12/06/2026, 08:15:54	66	-21.28861, -48.24121	—	Abrir
12/06/2026, 08:16:19	96	-21.28661, -48.24544	—	Abrir
12/06/2026, 08:16:44	73	-21.28415, -48.25085	—	Abrir
12/06/2026, 08:17:08	59	-21.28366, -48.25498	—	Abrir
12/06/2026, 08:17:19	74	-21.28393, -48.25699	—	Abrir
12/06/2026, 08:17:33	62	-21.28433, -48.25968	—	Abrir
12/06/2026, 08:17:36	41	-21.28437, -48.26019	—	Abrir
12/06/2026, 08:17:39	29	-21.28435, -48.26049	—	Abrir

Data/Hora	Vel. (km/h)	Lat/Lon	Endereço	Link
12/06/2026, 08:17:41	22	-21.28432, -48.26062	—	Abrir
12/06/2026, 08:17:42	23	-21.28429, -48.26067	—	Abrir
12/06/2026, 08:17:45	30	-21.28421, -48.26086	—	Abrir
12/06/2026, 08:17:55	51	-21.28436, -48.26197	—	Abrir
12/06/2026, 08:17:58	54	-21.28436, -48.26225	—	Abrir
12/06/2026, 08:18:06	66	-21.28420, -48.26372	—	Abrir
12/06/2026, 08:18:23	74	-21.28342, -48.26663	—	Abrir
12/06/2026, 08:18:46	76	-21.28195, -48.27119	—	Abrir
12/06/2026, 08:19:11	92	-21.28030, -48.27633	—	Abrir
12/06/2026, 08:19:29	89	-21.27904, -48.28024	Rodovia Deputado Cunha Bueno, Jaboticabal, São Paulo	Abrir
12/06/2026, 08:19:36	95	-21.27844, -48.28210	—	Abrir
12/06/2026, 08:20:01	105	-21.27646, -48.28826	—	Abrir
12/06/2026, 08:20:26	85	-21.27451, -48.29424	—	Abrir

Data/Hora	Vel. (km/h)	Lat/Lon	Endereço	Link
12/06/2026, 08:20:46	72	-21.27323, -48.29855	—	Abrir
12/06/2026, 08:20:50	67	-21.27310, -48.29910	—	Abrir
12/06/2026, 08:20:51	65	-21.27295, -48.29941	—	Abrir
12/06/2026, 08:20:57	43	-21.27240, -48.30015	—	Abrir
12/06/2026, 08:20:58	41	-21.27231, -48.30021	—	Abrir
12/06/2026, 08:21:01	36	-21.27207, -48.30036	—	Abrir
12/06/2026, 08:21:02	36	-21.27202, -48.30044	—	Abrir
12/06/2026, 08:21:06	48	-21.27191, -48.30087	—	Abrir
12/06/2026, 08:21:07	50	-21.27185, -48.30099	—	Abrir
12/06/2026, 08:21:15	56	-21.27131, -48.30182	—	Abrir
12/06/2026, 08:21:19	57	-21.27098, -48.30231	—	Abrir
12/06/2026, 08:21:40	79	-21.26886, -48.30547	—	Abrir
12/06/2026, 08:22:04	42	-21.26646, -48.30894	—	Abrir

Data/Hora	Vel. (km/h)	Lat/Lon	Endereço	Link
12/06/2026, 08:22:07	26	-21.26629, -48.30915	—	Abrir
12/06/2026, 08:22:10	24	-21.26615, -48.30926	—	Abrir
12/06/2026, 08:22:11	25	-21.26612, -48.30932	—	Abrir
12/06/2026, 08:22:13	27	-21.26610, -48.30946	—	Abrir
12/06/2026, 08:22:14	28	-21.26610, -48.30953	—	Abrir
12/06/2026, 08:22:16	36	-21.26603, -48.30968	—	Abrir
12/06/2026, 08:22:29	42	-21.26549, -48.31047	—	Abrir
12/06/2026, 08:22:54	37	-21.26427, -48.31230	—	Abrir
12/06/2026, 08:23:19	24	-21.26319, -48.31387	—	Abrir
12/06/2026, 08:23:44	44	-21.26197, -48.31561	Rua Floriano Peixoto, Parque 1º de Maio, Jaboticabal, São Paulo	Abrir
12/06/2026, 08:24:08	37	-21.26060, -48.31766	—	Abrir
12/06/2026, 08:24:32	0	-21.26018, -48.31828	—	Abrir
12/06/2026, 08:24:57	4	-21.25933, -48.31953	—	Abrir

Data/Hora	Vel. (km/h)	Lat/Lon	Endereço	Link
12/06/2026, 08:25:22	29	-21.25862, -48.32059	—	Abrir
12/06/2026, 08:25:39	41	-21.25780, -48.32180	—	Abrir
12/06/2026, 08:25:47	0	-21.25766, -48.32201	—	Abrir
12/06/2026, 08:26:11	0	-21.25765, -48.32201	—	Abrir
12/06/2026, 08:26:36	16	-21.25655, -48.32366	—	Abrir
12/06/2026, 08:26:52	12	-21.25595, -48.32451	—	Abrir
12/06/2026, 08:26:54	11	-21.25588, -48.32450	—	Abrir
12/06/2026, 08:27:01	31	-21.25560, -48.32428	—	Abrir
12/06/2026, 08:27:06	16	-21.25531, -48.32403	—	Abrir
12/06/2026, 08:27:07	13	-21.25530, -48.32399	—	Abrir
12/06/2026, 08:27:09	13	-21.25530, -48.32392	—	Abrir
12/06/2026, 08:27:20	8	-21.25561, -48.32349	—	Abrir
12/06/2026, 08:27:21	7	-21.25563, -48.32349	—	Abrir

Data/Hora	Vel. (km/h)	Lat/Lon	Endereço	Link
12/06/2026, 08:27:22	6	-21.25565, -48.32349	—	Abrir
12/06/2026, 08:27:24	8	-21.25566, -48.32352	—	Abrir
12/06/2026, 08:27:25	12	-21.25566, -48.32355	—	Abrir
12/06/2026, 08:27:26	11	-21.25565, -48.32358	—	Abrir
12/06/2026, 08:27:27	12	-21.25566, -48.32355	—	Abrir
12/06/2026, 08:27:29	10	-21.25558, -48.32364	—	Abrir
12/06/2026, 08:27:31	8	-21.25556, -48.32368	—	Abrir
12/06/2026, 08:27:32	7	-21.25556, -48.32370	—	Abrir
12/06/2026, 08:27:33	15	-21.25558, -48.32372	—	Abrir
12/06/2026, 08:27:35	8	-21.25564, -48.32376	—	Abrir
12/06/2026, 08:27:50	0	-21.25564, -48.32378	Rua Floriano Peixoto, Parque 1º de Maio, Jaboticabal, São Paulo	Abrir
12/06/2026, 08:28:04	0	-21.25563, -48.32377	—	Abrir
12/06/2026, 08:28:08	0	-21.25563, -48.32377	—	Abrir

Data/Hora	Vel. (km/h)	Lat/Lon	Endereço	Link
12/06/2026, 08:28:33	0	-21.25563, -48.32376	Rua Floriano Peixoto, Parque 1º de Maio, Jaboticabal, São Paulo	Abrir

Paradas

#	Início	Fim	Duração	Endereço	Maps
1	12/06/2026, 08:28:33	12/06/2026, 08:33:39	**5m 6s**	Rua Floriano Peixoto, Parque 1º de Maio, Jaboticabal, São Paulo	Abrir

Paradas são detectadas quando o veículo fica parado por um tempo mínimo.

Viagem #25

12/06/2026, 08:33:39 → 12/06/2026, 08:35:18

Distância: 0.1 km | Duração: 1m | Movendo: 48s | Parado: 51s | Vel. Máx: 0 km/h

Início: 12/06/2026, 08:33:39 **Fim:** 12/06/2026, 08:35:18 **Duração:** 1m **Distância:** 0.1 km **Vel. Máx:** 0 km/h

▶ **Partida:** Rua Floriano Peixoto, Parque 1º de Maio, Jaboticabal, São Paulo

■ **Chegada:** Rua Floriano Peixoto, Parque 1º de Maio, Jaboticabal, São Paulo

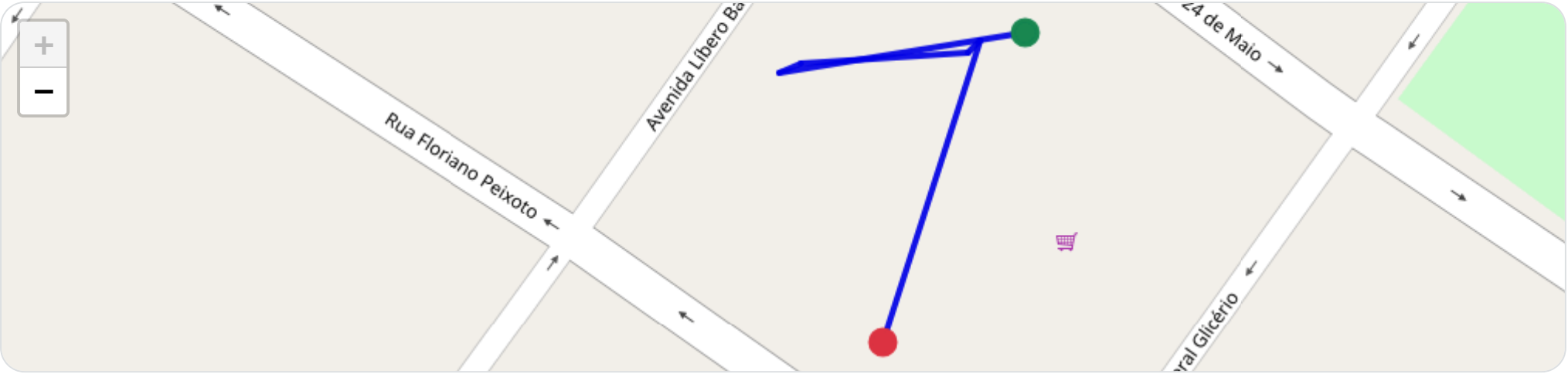

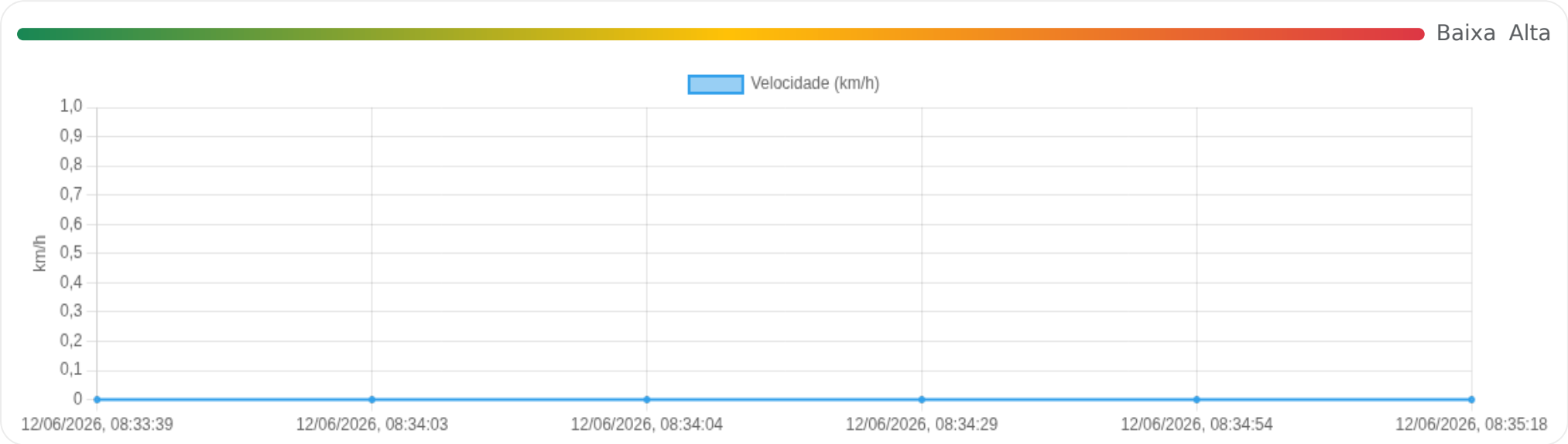

Posições

Tabela completa da viagem.

Data/Hora	Vel. (km/h)	Lat/Lon	Endereço	Link
12/06/2026, 08:33:39	0	-21.25563, -48.32374	Rua Floriano Peixoto, Parque 1º de Maio, Jaboticabal, São Paulo	Abrir
12/06/2026, 08:34:03	0	-21.25569, -48.32417	—	Abrir
12/06/2026, 08:34:04	0	-21.25568, -48.32413	—	Abrir
12/06/2026, 08:34:29	0	-21.25566, -48.32384	—	Abrir
12/06/2026, 08:34:54	0	-21.25564, -48.32382	—	Abrir
12/06/2026, 08:35:18	0	-21.25613, -48.32399	Rua Floriano Peixoto, Parque 1º de Maio, Jaboticabal, São Paulo	Abrir

Paradas

#	Início	Fim	Duração	Endereço	Maps
1	12/06/2026, 08:35:18	12/06/2026, 08:41:03	**5m 45s**	Rua Floriano Peixoto, Parque 1º de Maio, Jaboticabal, São Paulo	Abrir

Paradas são detectadas quando o veículo fica parado por um tempo mínimo.

Viagem #26 12/06/2026, 08:41:03 → 12/06/2026, 09:16:30

Distância: 0.22 km **Duração: 35m** **Movendo: 1m 54s** **Parado: 4m 59s** **Vel. Máx: 45 km/h**

Início: 12/06/2026, 08:41:03 **Fim:** 12/06/2026, 09:16:30 **Duração:** 35m **Distância:** 0.22 km **Vel. Máx:** 45 km/h

▶ **Partida:** Rua Floriano Peixoto, Parque 1º de Maio, Jaboticabal, São Paulo

■ **Chegada:** Rua 24 de Maio, Parque 1º de Maio, Jaboticabal, São Paulo

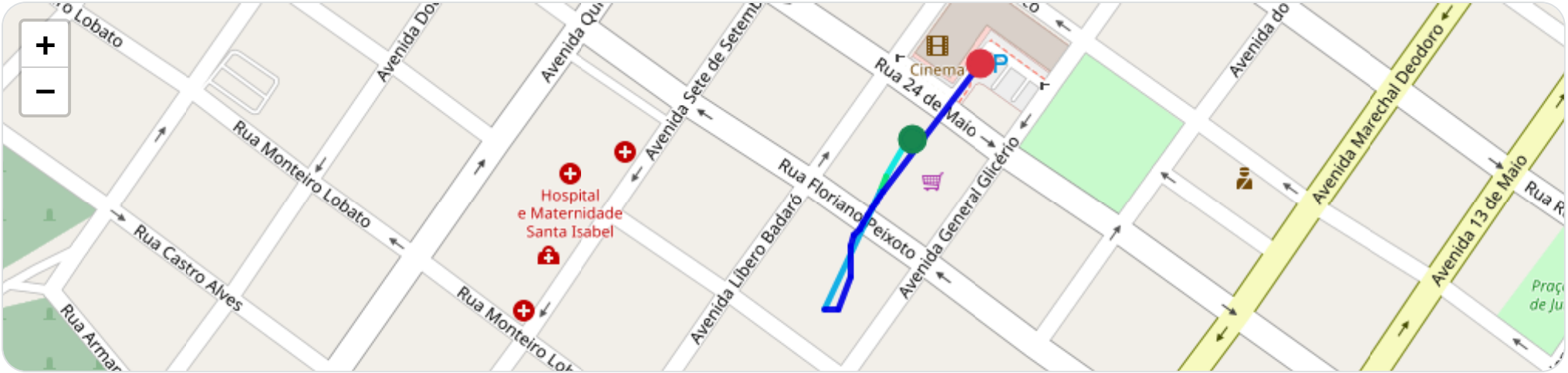

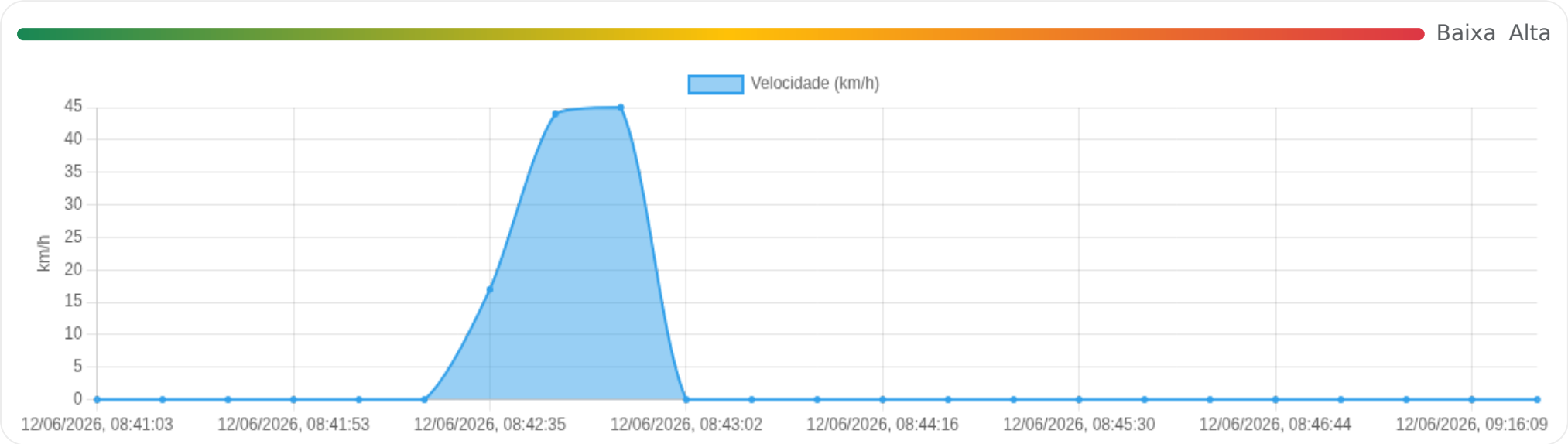

Posições

Tabela completa da viagem.

Data/Hora	Vel. (km/h)	Lat/Lon	Endereço	Link
12/06/2026, 08:41:03	0	-21.25569, -48.32380	Rua Floriano Peixoto, Parque 1º de Maio, Jaboticabal, São Paulo	Abrir
12/06/2026, 08:41:28	0	-21.25569, -48.32382	—	Abrir
12/06/2026, 08:41:30	0	-21.25569, -48.32382	—	Abrir
12/06/2026, 08:41:53	0	-21.25570, -48.32382	—	Abrir
12/06/2026, 08:42:04	0	-21.25568, -48.32380	—	Abrir
12/06/2026, 08:42:18	0	-21.25567, -48.32378	—	Abrir
12/06/2026, 08:42:35	17	-21.25569, -48.32384	—	Abrir
12/06/2026, 08:42:38	44	-21.25593, -48.32399	—	Abrir
12/06/2026, 08:42:39	45	-21.25604, -48.32403	—	Abrir
12/06/2026, 08:43:02	0	-21.25679, -48.32442	Rua João de Almeida, Parque 1º de Maio, Jaboticabal, São Paulo	Abrir
12/06/2026, 08:43:27	0	-21.25679, -48.32431	—	Abrir
12/06/2026, 08:43:52	0	-21.25658, -48.32423	—	Abrir
12/06/2026, 08:44:16	0	-21.25638, -48.32424	—	Abrir
12/06/2026, 08:44:41	0	-21.25631, -48.32421	—	Abrir
12/06/2026, 08:45:06	0	-21.25627, -48.32417	—	Abrir
12/06/2026, 08:45:30	0	-21.25623, -48.32415	—	Abrir
12/06/2026, 08:45:55	0	-21.25618, -48.32411	—	Abrir
12/06/2026, 08:46:20	0	-21.25614, -48.32408	—	Abrir
12/06/2026, 08:46:44	0	-21.25609, -48.32405	—	Abrir
12/06/2026, 08:47:09	0	-21.25606, -48.32403	—	Abrir
12/06/2026, 08:47:34	0	-21.25603, -48.32401	—	Abrir
12/06/2026, 09:16:09	0	-21.25603, -48.32401	—	Abrir

Data/Hora	Vel. (km/h)	Lat/Lon	Endereço	Link
12/06/2026, 09:16:30	0	-21.25520, -48.32334	Rua 24 de Maio, Parque 1º de Maio, Jaboticabal, São Paulo	Abrir

Paradas

#	Início	Fim	Duração	Endereço	Maps
1	12/06/2026, 08:43:02	12/06/2026, 08:47:34	**4m 32s**	Rua João de Almeida, Parque 1º de Maio, Jaboticabal, São Paulo	Abrir
2	12/06/2026, 09:16:30	12/06/2026, 10:23:58	**1h 7m**	Rua 24 de Maio, Parque 1º de Maio, Jaboticabal, São Paulo	Abrir

Paradas são detectadas quando o veículo fica parado por um tempo mínimo.

Viagem #27 12/06/2026, 10:23:58 → 12/06/2026, 10:25:38

Distância: 0.12 km **Duração: 1m** **Movendo: 1m 15s** **Parado: 25s** **Vel. Máx: 24 km/h**

Início: 12/06/2026, 10:23:58 **Fim:** 12/06/2026, 10:25:38 **Duração:** 1m **Distância:** 0.12 km **Vel. Máx:** 24 km/h

▶ **Partida:** Rua Floriano Peixoto, Parque 1º de Maio, Jaboticabal, São Paulo

■ **Chegada:** Rua Floriano Peixoto, Parque 1º de Maio, Jaboticabal, São Paulo

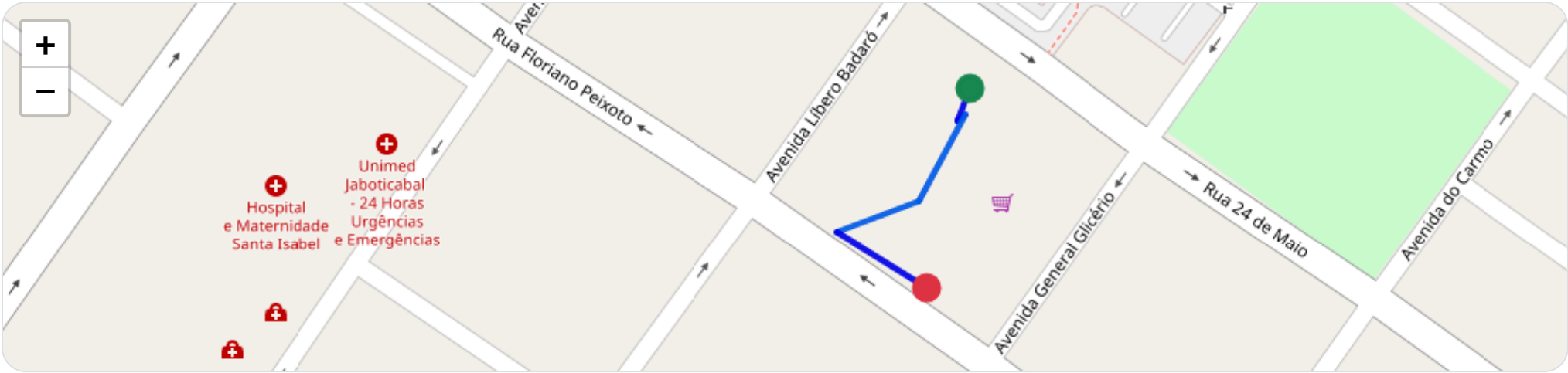

Baixa Alta

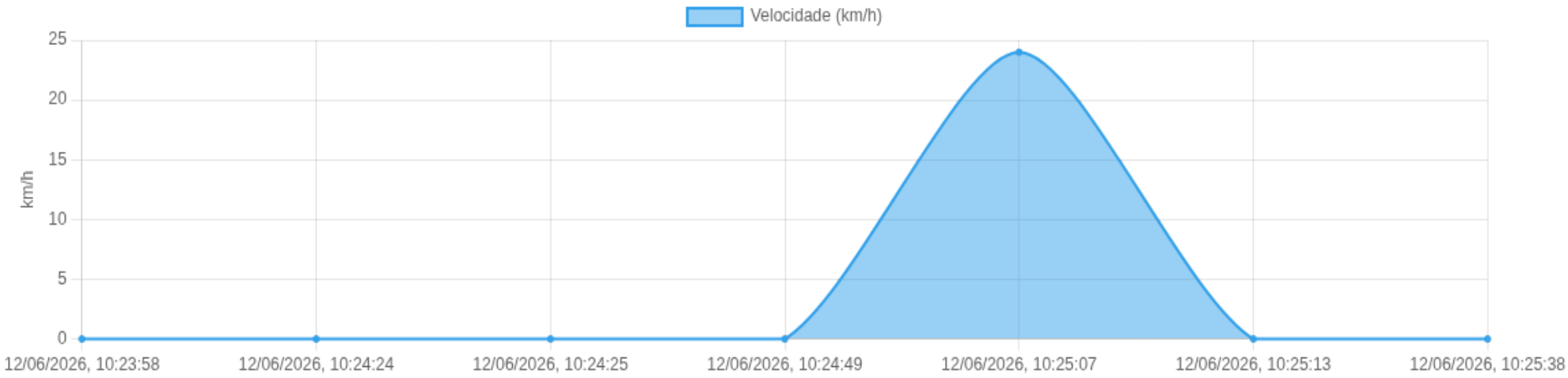

Posições

Tabela completa da viagem.

Data/Hora	Vel. (km/h)	Lat/Lon	Endereço	Link
12/06/2026, 10:23:58	0	-21.25560, -48.32378	Rua Floriano Peixoto, Parque 1º de Maio, Jaboticabal, São Paulo	Abrir
12/06/2026, 10:24:24	0	-21.25570, -48.32382	—	Abrir
12/06/2026, 10:24:25	0	-21.25570, -48.32382	—	Abrir
12/06/2026, 10:24:49	0	-21.25568, -48.32379	—	Abrir
12/06/2026, 10:25:07	24	-21.25596, -48.32396	—	Abrir
12/06/2026, 10:25:13	0	-21.25606, -48.32424	—	Abrir
12/06/2026, 10:25:38	0	-21.25624, -48.32393	Rua Floriano Peixoto, Parque 1º de Maio, Jaboticabal, São Paulo	Abrir

Paradas

#	Início	Fim	Duração	Endereço	Maps
1	12/06/2026, 10:25:38	12/06/2026, 11:13:57	**48m 19s**	Rua Floriano Peixoto, Parque 1º de Maio, Jaboticabal, São Paulo	Abrir

Paradas são detectadas quando o veículo fica parado por um tempo mínimo.

Viagem #28

12/06/2026, 11:13:57 → 12/06/2026, 11:14:36

Distância: 0 km | Duração: 0m | Movendo: 39s | Parado: 0m | Vel. Máx: 0 km/h

Início: 12/06/2026, 11:13:57 **Fim:** 12/06/2026, 11:14:36 **Duração:** 0m **Distância:** 0 km **Vel. Máx:** 0 km/h

▶ **Partida:** Rua Floriano Peixoto, Parque 1º de Maio, Jaboticabal, São Paulo

■ **Chegada:** Rua Floriano Peixoto, Parque 1º de Maio, Jaboticabal, São Paulo

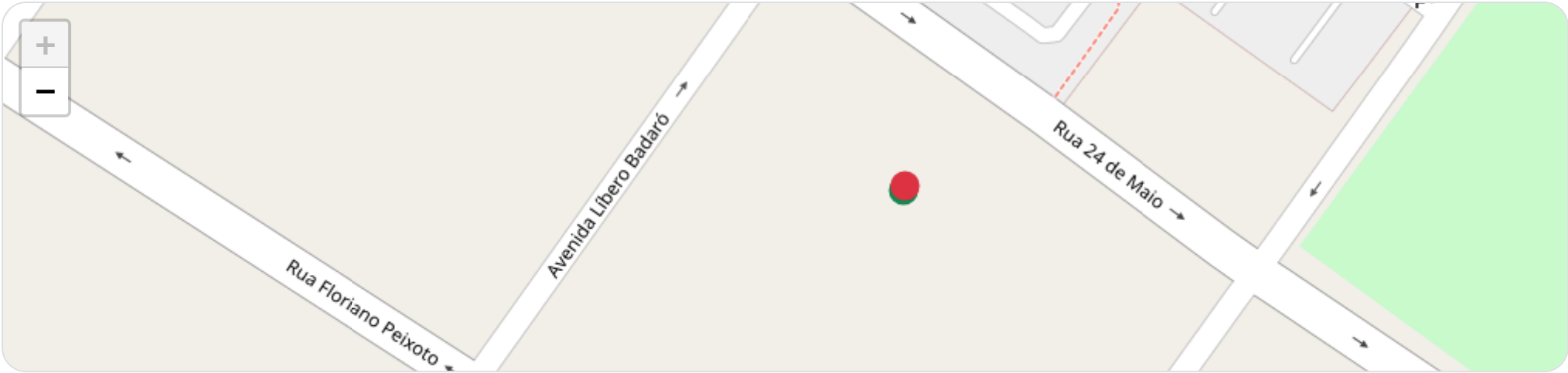

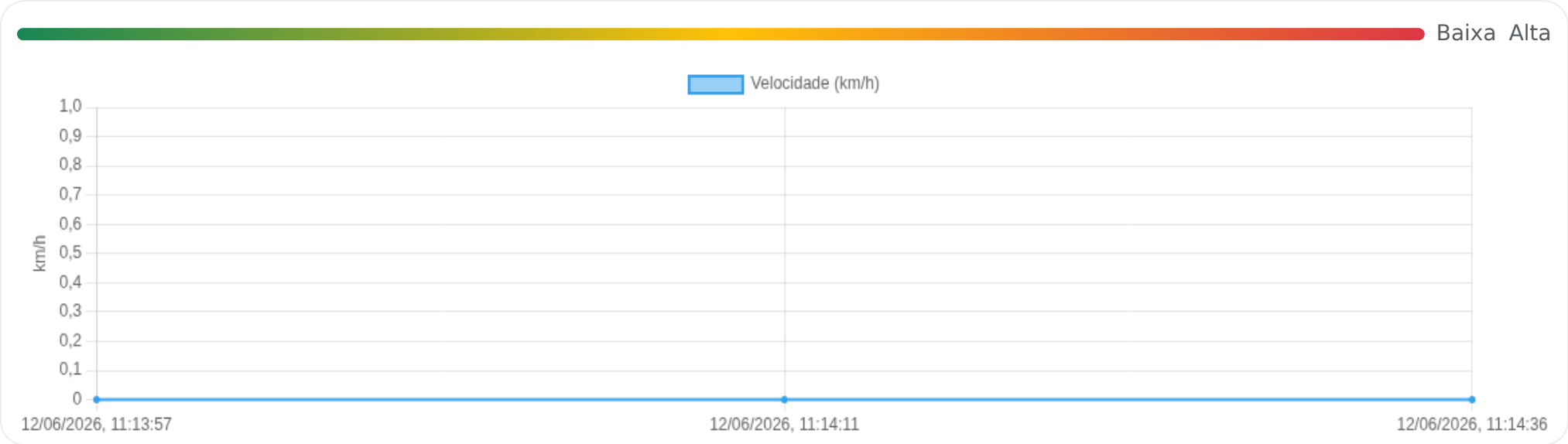

Posições

Tabela completa da viagem.

Data/Hora	Vel. (km/h)	Lat/Lon	Endereço	Link
12/06/2026, 11:13:57	0	-21.25565, -48.32378	Rua Floriano Peixoto, Parque 1º de Maio, Jaboticabal, São Paulo	Abrir
12/06/2026, 11:14:11	0	-21.25564, -48.32378	Rua Floriano Peixoto, Parque 1º de Maio, Jaboticabal, São Paulo	Abrir
12/06/2026, 11:14:36	0	-21.25564, -48.32378	Rua Floriano Peixoto, Parque 1º de Maio, Jaboticabal, São Paulo	Abrir

Paradas

#	Início	Fim	Duração	Endereço	Maps
1	12/06/2026, 11:14:36	12/06/2026, 11:32:28	**17m 52s**	Rua Floriano Peixoto, Parque 1º de Maio, Jaboticabal, São Paulo	Abrir

Paradas são detectadas quando o veículo fica parado por um tempo mínimo.

Viagem #29 12/06/2026, 11:32:28 → 12/06/2026, 12:07:59

Distância: 0.12 km **Duração: 35m** **Movendo: 4m 16s** **Parado: 5m 26s** **Vel. Máx: 36 km/h**

Início: 12/06/2026, 11:32:28 **Fim:** 12/06/2026, 12:07:59 **Duração:** 35m **Distância:** 0.12 km **Vel. Máx:** 36 km/h

▶ **Partida:** Rua Floriano Peixoto, Parque 1º de Maio, Jaboticabal, São Paulo

■ **Chegada:** Rua Floriano Peixoto, Parque 1º de Maio, Jaboticabal, São Paulo

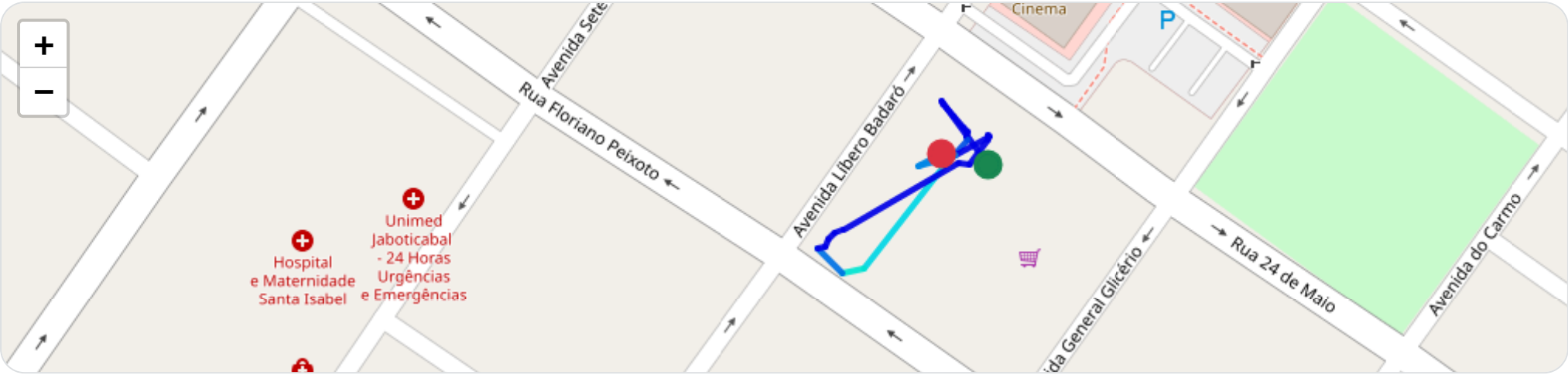

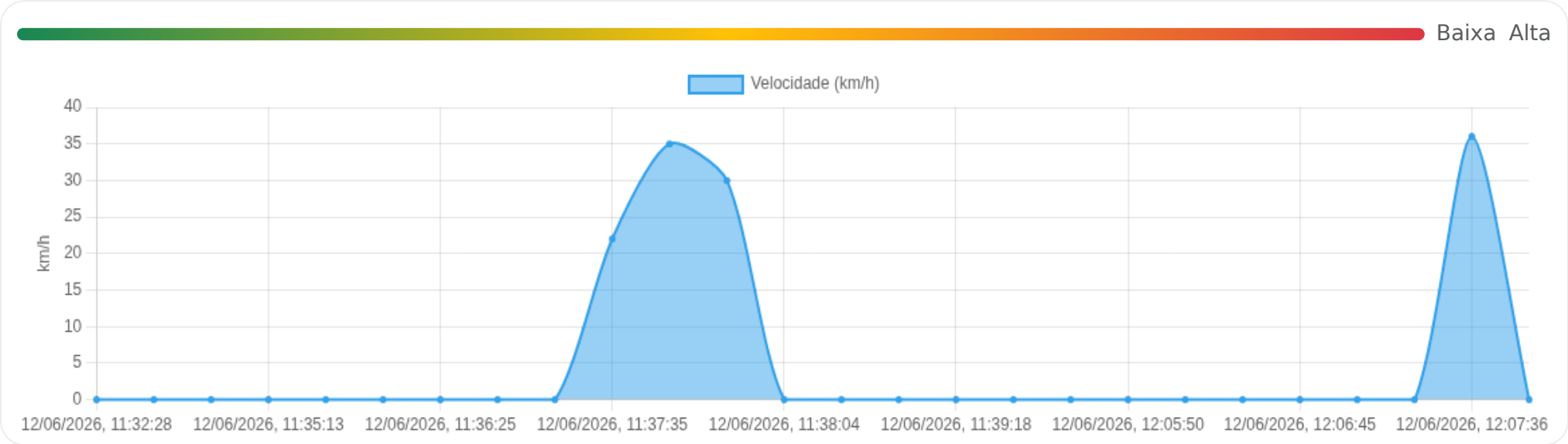

Posições

Tabela completa da viagem.

Data/Hora	Vel. (km/h)	Lat/Lon	Endereço	Link
12/06/2026, 11:32:28	0	-21.25567, -48.32381	Rua Floriano Peixoto, Parque 1º de Maio, Jaboticabal, São Paulo	Abrir
12/06/2026, 11:34:45	0	-21.25567, -48.32381	Rua Floriano Peixoto, Parque 1º de Maio, Jaboticabal, São Paulo	Abrir
12/06/2026, 11:35:11	0	-21.25546, -48.32397	—	Abrir
12/06/2026, 11:35:13	0	-21.25547, -48.32397	—	Abrir
12/06/2026, 11:35:36	0	-21.25551, -48.32393	—	Abrir
12/06/2026, 11:36:00	0	-21.25555, -48.32390	—	Abrir
12/06/2026, 11:36:25	0	-21.25556, -48.32388	—	Abrir
12/06/2026, 11:36:50	0	-21.25558, -48.32388	—	Abrir
12/06/2026, 11:37:14	0	-21.25558, -48.32388	—	Abrir
12/06/2026, 11:37:35	22	-21.25568, -48.32397	—	Abrir
12/06/2026, 11:37:39	35	-21.25600, -48.32424	—	Abrir
12/06/2026, 11:37:40	30	-21.25602, -48.32431	—	Abrir
12/06/2026, 11:38:04	0	-21.25594, -48.32440	—	Abrir
12/06/2026, 11:38:28	0	-21.25593, -48.32437	—	Abrir
12/06/2026, 11:38:53	0	-21.25590, -48.32436	—	Abrir
12/06/2026, 11:39:18	0	-21.25589, -48.32434	—	Abrir
12/06/2026, 11:39:42	0	-21.25587, -48.32431	—	Abrir
12/06/2026, 12:05:30	0	-21.25587, -48.32431	—	Abrir
12/06/2026, 12:05:50	0	-21.25566, -48.32391	—	Abrir
12/06/2026, 12:05:56	0	-21.25567, -48.32387	—	Abrir
12/06/2026, 12:06:21	0	-21.25559, -48.32381	—	Abrir
12/06/2026, 12:06:45	0	-21.25557, -48.32381	—	Abrir

Data/Hora	Vel. (km/h)	Lat/Lon	Endereço	Link
12/06/2026, 12:07:10	0	-21.25558, -48.32381	—	Abrir
12/06/2026, 12:07:35	0	-21.25564, -48.32392	—	Abrir
12/06/2026, 12:07:36	36	-21.25567, -48.32405	—	Abrir
12/06/2026, 12:07:59	0	-21.25563, -48.32397	Rua Floriano Peixoto, Parque 1º de Maio, Jaboticabal, São Paulo	Abrir

Paradas

#	Início	Fim	Duração	Endereço	Maps
1	12/06/2026, 12:07:59	12/06/2026, 12:34:43	**26m 44s**	Rua Floriano Peixoto, Parque 1º de Maio, Jaboticabal, São Paulo	Abrir

Paradas são detectadas quando o veículo fica parado por um tempo mínimo.

Viagem #30

12/06/2026, 12:34:43 → 12/06/2026, 12:35:32

Distância: 0.11 km | Duração: 0m | Movendo: 49s | Parado: 0m | Vel. Máx: 43 km/h

Início: 12/06/2026, 12:34:43 **Fim:** 12/06/2026, 12:35:32 **Duração:** 0m **Distância:** 0.11 km **Vel. Máx:** 43 km/h

▶ **Partida:** Rua Floriano Peixoto, Parque 1º de Maio, Jaboticabal, São Paulo

■ **Chegada:** Rua Floriano Peixoto, Parque 1º de Maio, Jaboticabal, São Paulo

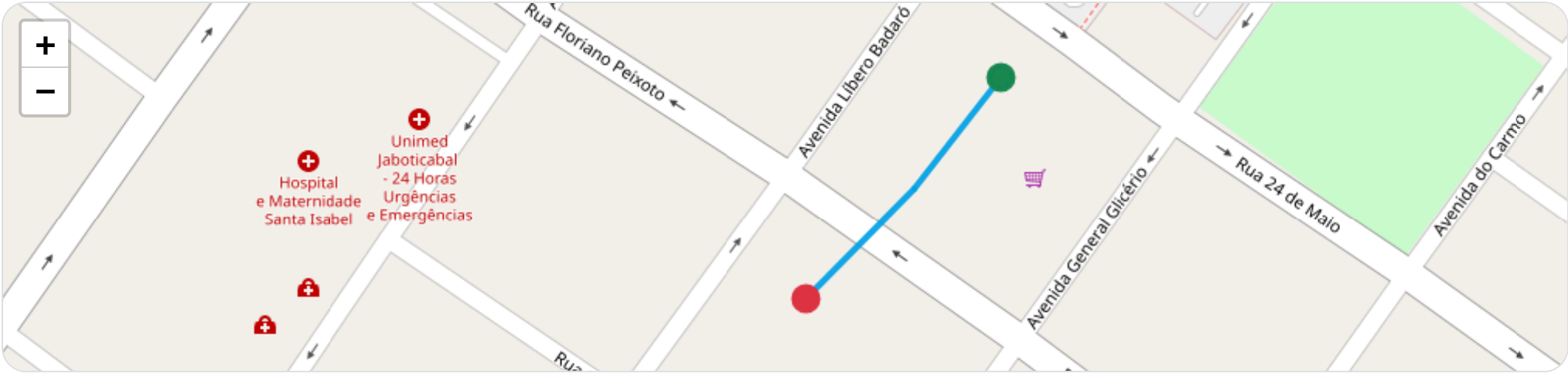

Baixa Alta

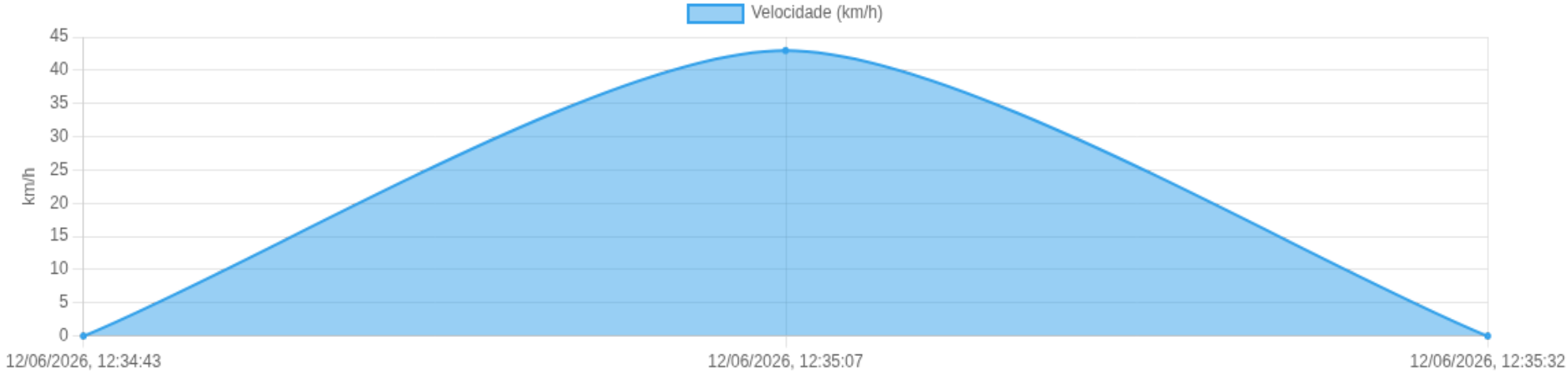

Posições

Tabela completa da viagem.

Data/Hora	Vel. (km/h)	Lat/Lon	Endereço	Link
12/06/2026, 12:34:43	0	-21.25564, -48.32378	Rua Floriano Peixoto, Parque 1º de Maio, Jaboticabal, São Paulo	Abrir
12/06/2026, 12:35:07	43	-21.25600, -48.32408	—	Abrir
12/06/2026, 12:35:32	0	-21.25635, -48.32446	Rua Floriano Peixoto, Parque 1º de Maio, Jaboticabal, São Paulo	Abrir

Paradas

#	Início	Fim	Duração	Endereço	Maps
1	12/06/2026, 12:35:32	12/06/2026, 13:42:30	**1h 6m**	Rua Floriano Peixoto, Parque 1º de Maio, Jaboticabal, São Paulo	Abrir

Paradas são detectadas quando o veículo fica parado por um tempo mínimo.

Viagem #31

12/06/2026, 13:42:30 → 12/06/2026, 13:42:56

Distância: 0.01 km | Duração: 0m | Movendo: 26s | Parado: 0m | Vel. Máx: 0 km/h

Início: 12/06/2026, 13:42:30 **Fim:** 12/06/2026, 13:42:56 **Duração:** 0m **Distância:** 0.01 km **Vel. Máx:** 0 km/h

▶ **Partida:** Rua Floriano Peixoto, Parque 1º de Maio, Jaboticabal, São Paulo

■ **Chegada:** Rua 24 de Maio, Parque 1º de Maio, Jaboticabal, São Paulo

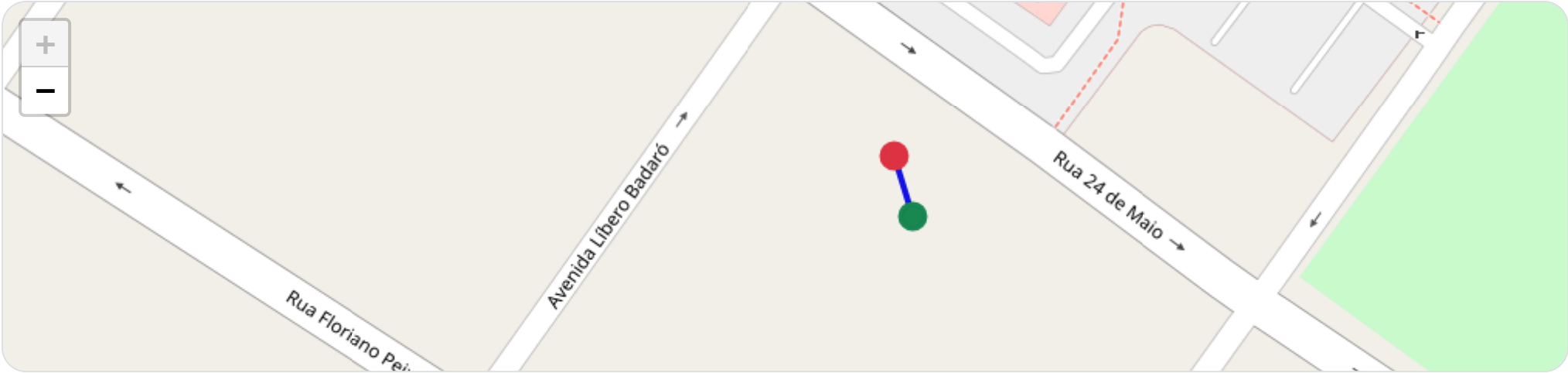

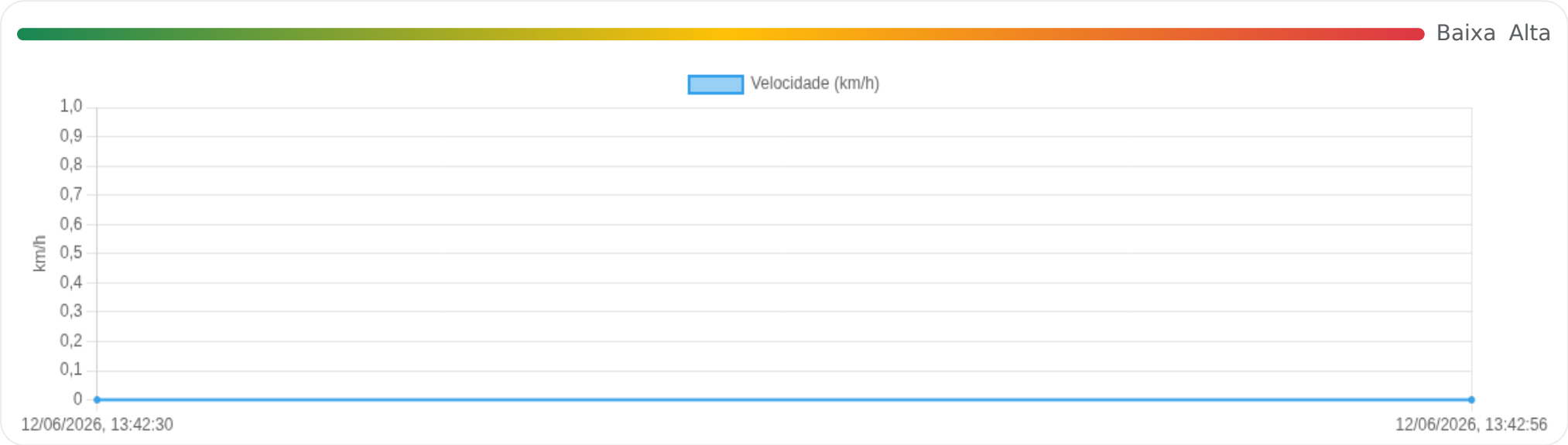

Posições

Tabela completa da viagem.

Data/Hora	Vel. (km/h)	Lat/Lon	Endereço	Link
12/06/2026, 13:42:30	0	-21.25564, -48.32376	Rua Floriano Peixoto, Parque 1º de Maio, Jaboticabal, São Paulo	Abrir
12/06/2026, 13:42:56	0	-21.25554, -48.32379	Rua 24 de Maio, Parque 1º de Maio, Jaboticabal, São Paulo	Abrir

Paradas

#	Início	Fim	Duração	Endereço	Maps
1	12/06/2026, 13:42:56	12/06/2026, 14:06:12	**23m 16s**	Rua 24 de Maio, Parque 1º de Maio, Jaboticabal, São Paulo	Abrir

Paradas são detectadas quando o veículo fica parado por um tempo mínimo.

Viagem #32 12/06/2026, 14:06:12 → 12/06/2026, 14:11:39

Distância: 0.05 km **Duração: 5m** **Movendo: 2m 22s** **Parado: 3m 5s** **Vel. Máx: 0 km/h**

Início: 12/06/2026, 14:06:12 **Fim:** 12/06/2026, 14:11:39 **Duração:** 5m **Distância:** 0.05 km **Vel. Máx:** 0 km/h

▶ **Partida:** Rua Floriano Peixoto, Parque 1º de Maio, Jaboticabal, São Paulo

■ **Chegada:** Rua Floriano Peixoto, Parque 1º de Maio, Jaboticabal, São Paulo

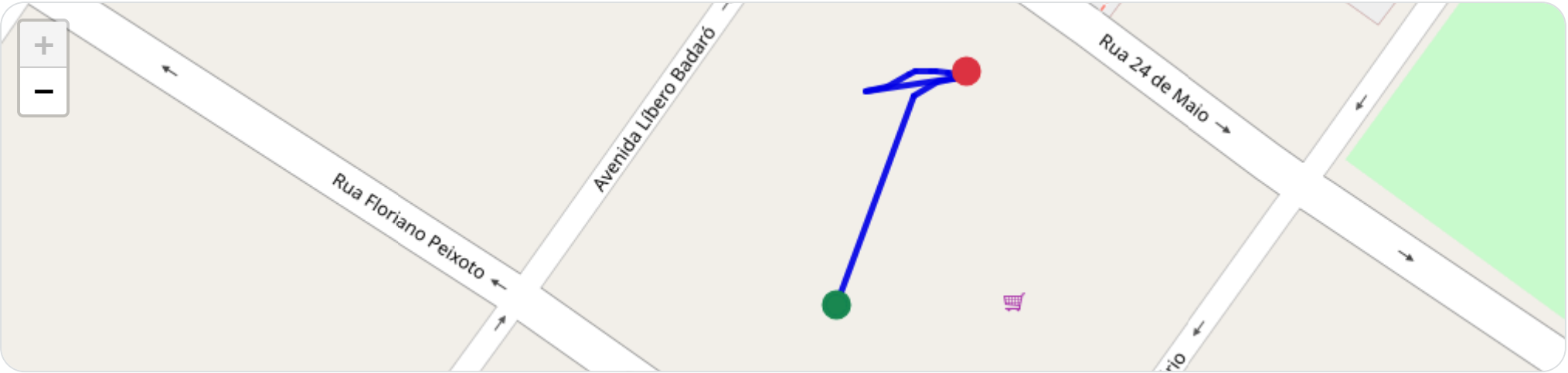

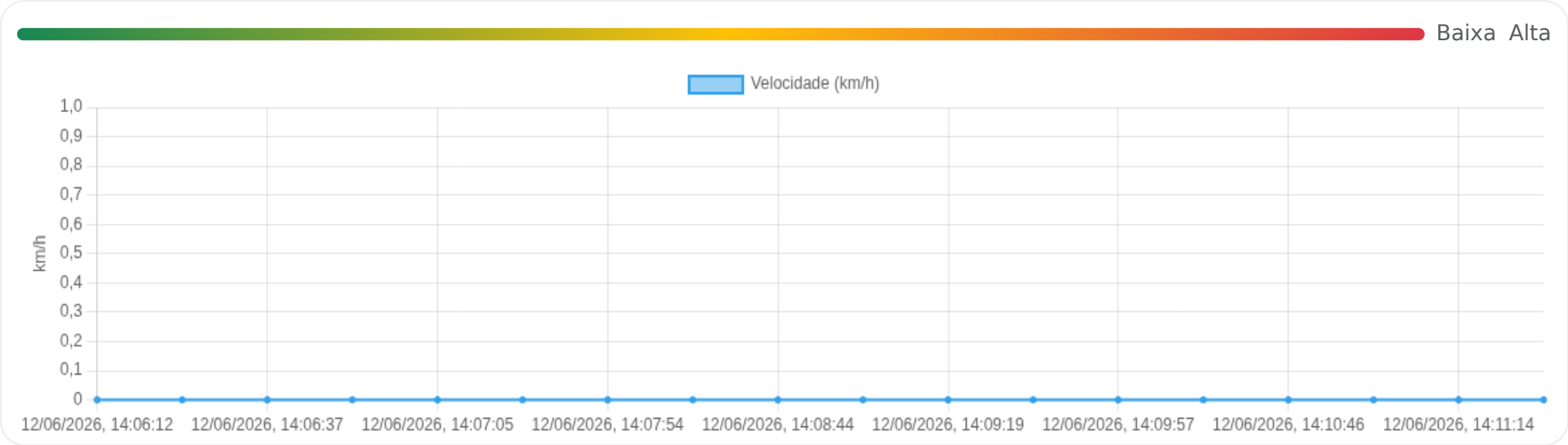

Posições

Tabela completa da viagem.

Data/Hora	Vel. (km/h)	Lat/Lon	Endereço	Link
12/06/2026, 14:06:12	0	-21.25597, -48.32397	Rua Floriano Peixoto, Parque 1º de Maio, Jaboticabal, São Paulo	Abrir
12/06/2026, 14:06:31	0	-21.25563, -48.32384	—	Abrir
12/06/2026, 14:06:37	0	-21.25561, -48.32380	—	Abrir
12/06/2026, 14:07:02	0	-21.25561, -48.32377	—	Abrir
12/06/2026, 14:07:05	0	-21.25561, -48.32377	—	Abrir
12/06/2026, 14:07:30	0	-21.25560, -48.32376	—	Abrir
12/06/2026, 14:07:54	0	-21.25563, -48.32393	—	Abrir
12/06/2026, 14:08:19	0	-21.25562, -48.32389	—	Abrir
12/06/2026, 14:08:44	0	-21.25560, -48.32385	—	Abrir
12/06/2026, 14:08:55	0	-21.25559, -48.32384	—	Abrir
12/06/2026, 14:09:19	0	-21.25559, -48.32381	—	Abrir
12/06/2026, 14:09:32	0	-21.25559, -48.32380	—	Abrir
12/06/2026, 14:09:57	0	-21.25560, -48.32378	—	Abrir
12/06/2026, 14:10:21	0	-21.25560, -48.32376	—	Abrir
12/06/2026, 14:10:46	0	-21.25560, -48.32375	—	Abrir
12/06/2026, 14:11:11	0	-21.25560, -48.32375	—	Abrir
12/06/2026, 14:11:14	0	-21.25560, -48.32375	—	Abrir
12/06/2026, 14:11:39	0	-21.25559, -48.32375	Rua Floriano Peixoto, Parque 1º de Maio, Jaboticabal, São Paulo	Abrir

Paradas

#	Início	Fim	Duração	Endereço	Maps
1	12/06/2026, 14:11:39	12/06/2026, 15:42:23	**1h 30m**	Rua Floriano Peixoto, Parque 1º de Maio, Jaboticabal, São Paulo	Abrir

Paradas são detectadas quando o veículo fica parado por um tempo mínimo.

Viagem #33

12/06/2026, 15:42:23 → 12/06/2026, 15:43:05

Distância: 0.04 km | Duração: 0m | Movendo: 41s | Parado: 0m | Vel. Máx: 21 km/h

Início: 12/06/2026, 15:42:23 **Fim:** 12/06/2026, 15:43:05 **Duração:** 0m **Distância:** 0.04 km **Vel. Máx:** 21 km/h

▶ **Partida:** Rua 24 de Maio, Parque 1º de Maio, Jaboticabal, São Paulo

■ **Chegada:** Rua Floriano Peixoto, Parque 1º de Maio, Jaboticabal, São Paulo

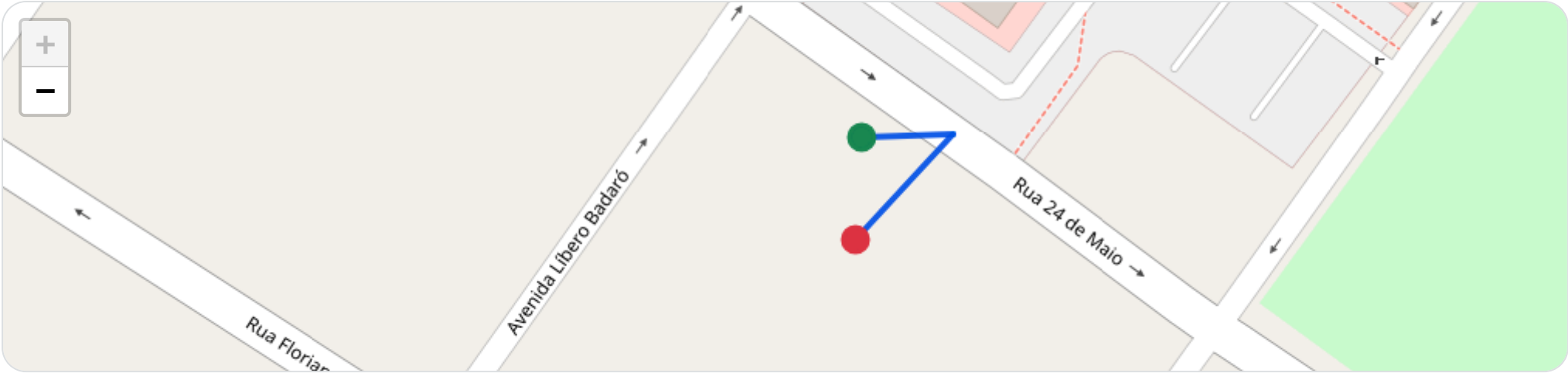

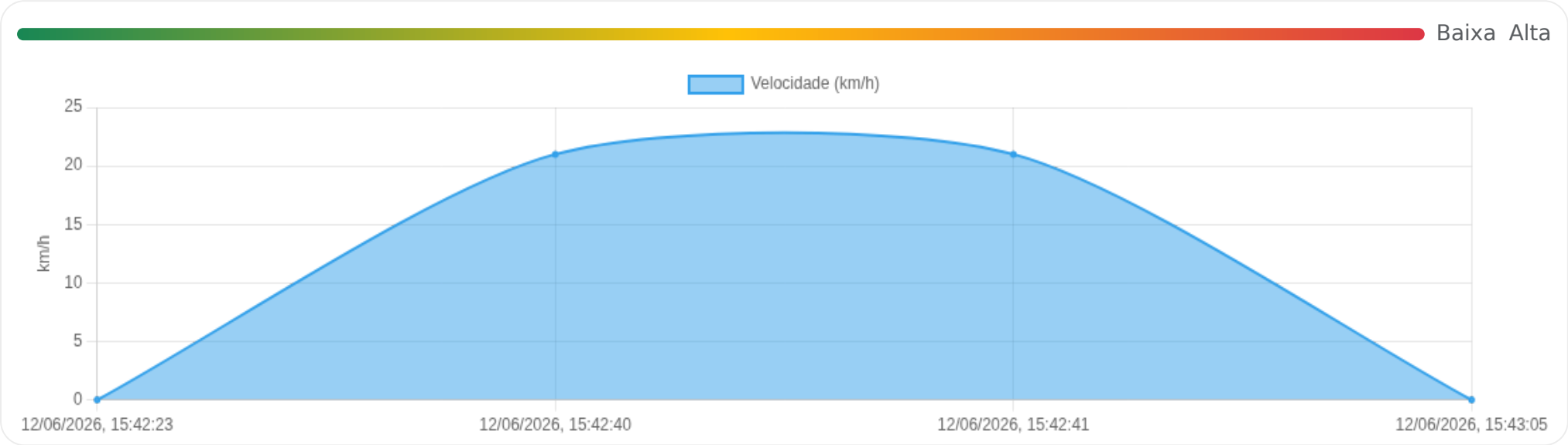

Posições

Tabela completa da viagem.

Data/Hora	Vel. (km/h)	Lat/Lon	Endereço	Link
12/06/2026, 15:42:23	0	-21.25547, -48.32378	Rua 24 de Maio, Parque 1º de Maio, Jaboticabal, São Paulo	Abrir
12/06/2026, 15:42:40	21	-21.25546, -48.32362	—	Abrir
12/06/2026, 15:42:41	21	-21.25546, -48.32362	—	Abrir
12/06/2026, 15:43:05	0	-21.25563, -48.32379	Rua Floriano Peixoto, Parque 1º de Maio, Jaboticabal, São Paulo	Abrir

Paradas

#	Início	Fim	Duração	Endereço	Maps
1	12/06/2026, 15:43:05	12/06/2026, 15:51:23	**8m 18s**	Rua Floriano Peixoto, Parque 1º de Maio, Jaboticabal, São Paulo	Abrir

Paradas são detectadas quando o veículo fica parado por um tempo mínimo.

Viagem #34 12/06/2026, 15:51:23 → 12/06/2026, 18:00:14

Distância: 79.51 km **Duração: 2h 8m** **Movendo: 1h 40m** **Parado: 18m 7s** **Vel. Máx: 146 km/h**

Início: 12/06/2026, 15:51:23 **Fim:** 12/06/2026, 18:00:14 **Duração:** 2h 8m **Distância:** 79.51 km **Vel. Máx:** 146 km/h

▶ **Partida:** Rua Floriano Peixoto, Parque 1º de Maio, Jaboticabal, São Paulo

■ **Chegada:** Alameda Francisco Cristofani, Parque dos Lagos, Ribeirão Preto, São Paulo

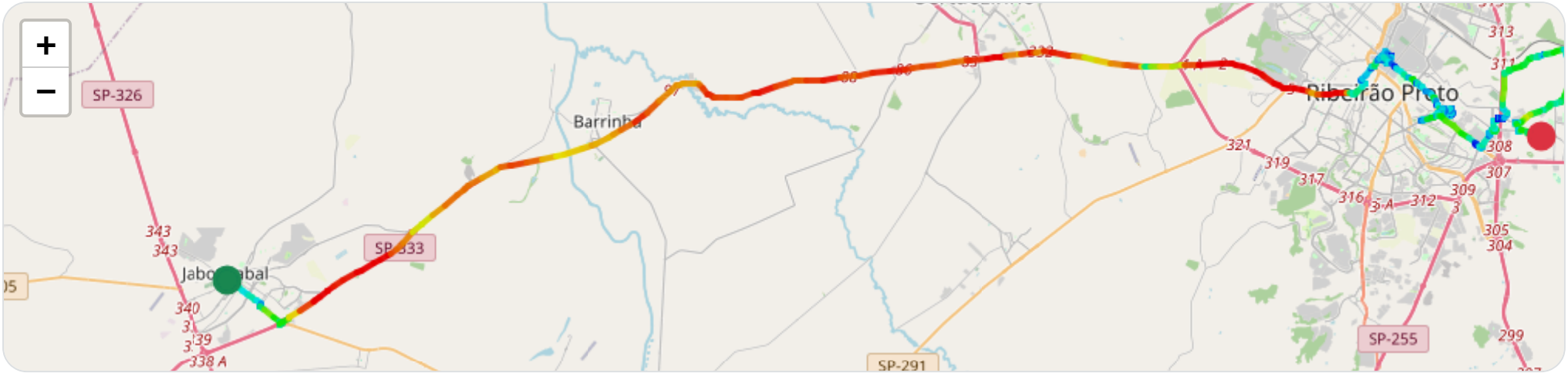

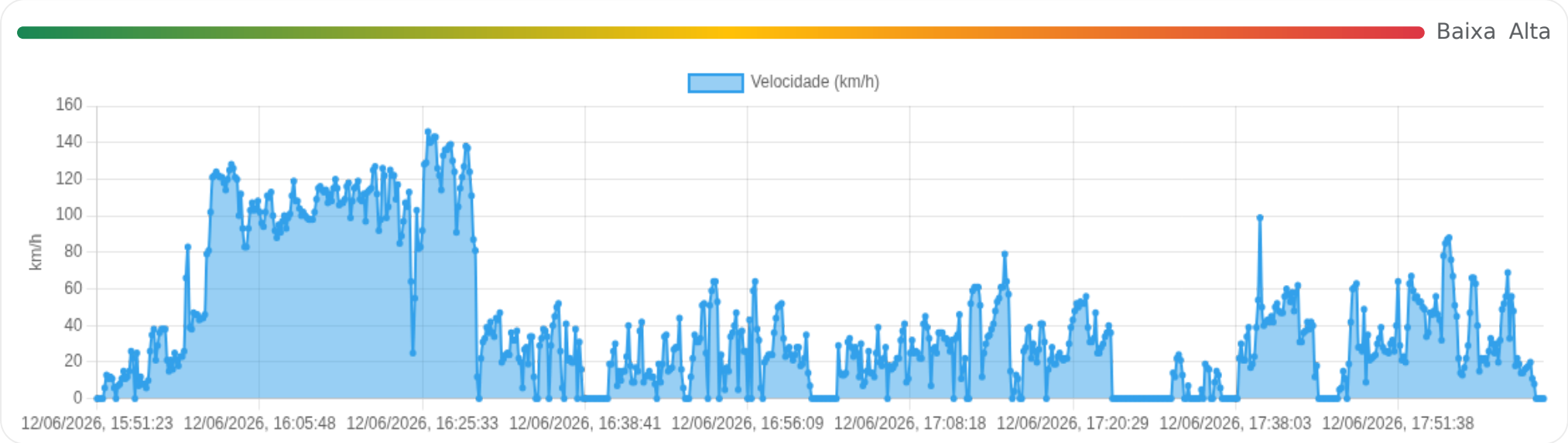

Posições

Tabela completa da viagem.

Data/Hora	Vel. (km/h)	Lat/Lon	Endereço	Link
12/06/2026, 15:51:23	0	-21.25566, -48.32380	Rua Floriano Peixoto, Parque 1º de Maio, Jaboticabal, São Paulo	Abrir
12/06/2026, 15:51:45	0	-21.25568, -48.32380	—	Abrir
12/06/2026, 15:51:48	0	-21.25568, -48.32379	—	Abrir
12/06/2026, 15:52:13	0	-21.25567, -48.32377	—	Abrir
12/06/2026, 15:52:22	6	-21.25568, -48.32373	—	Abrir
12/06/2026, 15:52:27	13	-21.25575, -48.32363	—	Abrir
12/06/2026, 15:52:28	11	-21.25577, -48.32362	—	Abrir
12/06/2026, 15:52:29	12	-21.25579, -48.32361	—	Abrir
12/06/2026, 15:52:30	11	-21.25582, -48.32362	—	Abrir
12/06/2026, 15:52:31	6	-21.25583, -48.32363	—	Abrir
12/06/2026, 15:52:38	0	-21.25585, -48.32364	—	Abrir
12/06/2026, 15:52:40	7	-21.25588, -48.32364	—	Abrir
12/06/2026, 15:52:43	8	-21.25591, -48.32358	—	Abrir

Data/Hora	Vel. (km/h)	Lat/Lon	Endereço	Link
12/06/2026, 15:52:44	11	-21.25591, -48.32355	—	Abrir
12/06/2026, 15:52:46	15	-21.25586, -48.32350	—	Abrir
12/06/2026, 15:52:51	11	-21.25572, -48.32336	—	Abrir
12/06/2026, 15:52:56	12	-21.25573, -48.32327	—	Abrir
12/06/2026, 15:52:58	15	-21.25577, -48.32321	—	Abrir
12/06/2026, 15:53:03	26	-21.25590, -48.32305	—	Abrir
12/06/2026, 15:53:28	22	-21.25694, -48.32146	—	Abrir
12/06/2026, 15:53:52	0	-21.25737, -48.32088	—	Abrir
12/06/2026, 15:54:17	25	-21.25751, -48.32064	—	Abrir
12/06/2026, 15:54:42	7	-21.25841, -48.31934	—	Abrir
12/06/2026, 15:55:04	12	-21.25854, -48.31918	—	Abrir
12/06/2026, 15:55:05	8	-21.25855, -48.31920	—	Abrir
12/06/2026, 15:55:06	8	-21.25855, -48.31920	—	Abrir

Data/Hora	Vel. (km/h)	Lat/Lon	Endereço	Link
12/06/2026, 15:55:07	6	-21.25854, -48.31922	—	Abrir
12/06/2026, 15:55:09	10	-21.25846, -48.31918	—	Abrir
12/06/2026, 15:55:11	26	-21.25850, -48.31898	—	Abrir
12/06/2026, 15:55:15	35	-21.25879, -48.31850	—	Abrir
12/06/2026, 15:55:31	38	-21.25996, -48.31700	Rua 24 de Maio, Parque 1º de Maio, Jaboticabal, São Paulo	Abrir
12/06/2026, 15:55:56	21	-21.26142, -48.31492	—	Abrir
12/06/2026, 15:55:57	29	-21.26148, -48.31480	—	Abrir
12/06/2026, 15:55:59	36	-21.26157, -48.31465	—	Abrir
12/06/2026, 15:56:21	38	-21.26262, -48.31311	—	Abrir
12/06/2026, 15:56:40	38	-21.26352, -48.31180	—	Abrir
12/06/2026, 15:56:45	38	-21.26387, -48.31127	—	Abrir
12/06/2026, 15:57:10	21	-21.26533, -48.30913	—	Abrir
12/06/2026, 15:57:19	15	-21.26550, -48.30895	—	Abrir

Data/Hora	Vel. (km/h)	Lat/Lon	Endereço	Link
12/06/2026, 15:57:20	21	-21.26554, -48.30896	—	Abrir
12/06/2026, 15:57:21	16	-21.26558, -48.30898	—	Abrir
12/06/2026, 15:57:34	25	-21.26615, -48.30945	—	Abrir
12/06/2026, 15:57:36	21	-21.26626, -48.30950	—	Abrir
12/06/2026, 15:57:37	18	-21.26631, -48.30950	—	Abrir
12/06/2026, 15:57:38	23	-21.26636, -48.30947	—	Abrir
12/06/2026, 15:57:39	23	-21.26640, -48.30943	—	Abrir
12/06/2026, 15:57:40	26	-21.26642, -48.30937	—	Abrir
12/06/2026, 15:57:59	66	-21.26768, -48.30741	—	Abrir
12/06/2026, 15:58:24	83	-21.27050, -48.30323	—	Abrir
12/06/2026, 15:58:42	39	-21.27244, -48.30058	—	Abrir
12/06/2026, 15:58:43	38	-21.27248, -48.30049	—	Abrir
12/06/2026, 15:58:48	47	-21.27259, -48.30004	—	Abrir

Data/Hora	Vel. (km/h)	Lat/Lon	Endereço	Link
12/06/2026, 15:58:54	46	-21.27315, -48.29941	—	Abrir
12/06/2026, 15:59:07	46	-21.27390, -48.30051	—	Abrir
12/06/2026, 15:59:08	43	-21.27381, -48.30057	—	Abrir
12/06/2026, 15:59:09	44	-21.27371, -48.30061	—	Abrir
12/06/2026, 15:59:13	44	-21.27338, -48.30056	—	Abrir
12/06/2026, 15:59:14	46	-21.27329, -48.30048	—	Abrir
12/06/2026, 15:59:38	79	-21.27121, -48.29683	Rodovia Carlos Tonanni, Jaboticabal, São Paulo	Abrir
12/06/2026, 15:59:39	81	-21.27110, -48.29666	—	Abrir
12/06/2026, 16:00:03	102	-21.26800, -48.29178	—	Abrir
12/06/2026, 16:00:27	121	-21.26414, -48.28579	—	Abrir
12/06/2026, 16:00:30	122	-21.26363, -48.28499	—	Abrir
12/06/2026, 16:00:38	124	-21.26239, -48.28310	—	Abrir
12/06/2026, 16:00:50	122	-21.26016, -48.27967	—	Abrir

Data/Hora	Vel. (km/h)	Lat/Lon	Endereço	Link
12/06/2026, 16:00:51	121	-21.25982, -48.27913	—	Abrir
12/06/2026, 16:00:52	121	-21.25982, -48.27913	—	Abrir
12/06/2026, 16:01:01	118	-21.25829, -48.27675	—	Abrir
12/06/2026, 16:01:16	114	-21.25577, -48.27263	—	Abrir
12/06/2026, 16:01:41	120	-21.25226, -48.26607	—	Abrir
12/06/2026, 16:01:46	125	-21.25151, -48.26464	—	Abrir
12/06/2026, 16:02:06	128	-21.24844, -48.25870	—	Abrir
12/06/2026, 16:02:16	126	-21.24704, -48.25602	—	Abrir
12/06/2026, 16:02:27	121	-21.24539, -48.25284	—	Abrir
12/06/2026, 16:02:31	120	-21.24465, -48.25143	—	Abrir
12/06/2026, 16:02:43	100	-21.24273, -48.24840	—	Abrir
12/06/2026, 16:02:55	112	-21.24041, -48.24600	—	Abrir
12/06/2026, 16:03:20	93	-21.23570, -48.24183	—	Abrir

Data/Hora	Vel. (km/h)	Lat/Lon	Endereço	Link
12/06/2026, 16:03:43	83	-21.23243, -48.23770	Rodovia Carlos Tonanni, Jaboticabal, São Paulo	Abrir
12/06/2026, 16:03:45	83	-21.23217, -48.23736	—	Abrir
12/06/2026, 16:04:10	93	-21.22852, -48.23248	—	Abrir
12/06/2026, 16:04:34	103	-21.22475, -48.22753	—	Abrir
12/06/2026, 16:04:59	107	-21.22046, -48.22201	—	Abrir
12/06/2026, 16:05:13	103	-21.21814, -48.21897	—	Abrir
12/06/2026, 16:05:15	104	-21.21771, -48.21828	—	Abrir
12/06/2026, 16:05:23	108	-21.21673, -48.21660	—	Abrir
12/06/2026, 16:05:48	102	-21.21317, -48.21052	—	Abrir
12/06/2026, 16:06:13	96	-21.20983, -48.20470	—	Abrir
12/06/2026, 16:06:17	94	-21.20928, -48.20358	—	Abrir
12/06/2026, 16:06:22	102	-21.20887, -48.20234	—	Abrir
12/06/2026, 16:06:38	111	-21.20807, -48.19806	—	Abrir

Data/Hora	Vel. (km/h)	Lat/Lon	Endereço	Link
12/06/2026, 16:06:39	110	-21.20801, -48.19777	—	Abrir
12/06/2026, 16:07:03	113	-21.20679, -48.19110	—	Abrir
12/06/2026, 16:07:27	100	-21.20556, -48.18404	—	Abrir
12/06/2026, 16:07:52	92	-21.20440, -48.17790	Rodovia Carlos Tonanni, Jaboticabal, São Paulo	Abrir
12/06/2026, 16:08:08	88	-21.20341, -48.17421	—	Abrir
12/06/2026, 16:08:16	95	-21.20290, -48.17232	—	Abrir
12/06/2026, 16:08:41	91	-21.20126, -48.16615	—	Abrir
12/06/2026, 16:08:59	97	-21.20004, -48.16168	—	Abrir
12/06/2026, 16:09:06	100	-21.19941, -48.16025	—	Abrir
12/06/2026, 16:09:31	93	-21.19639, -48.15460	—	Abrir
12/06/2026, 16:09:42	99	-21.19506, -48.15214	—	Abrir
12/06/2026, 16:09:55	101	-21.19344, -48.14916	—	Abrir
12/06/2026, 16:10:19	111	-21.19009, -48.14300	—	Abrir

Data/Hora	Vel. (km/h)	Lat/Lon	Endereço	Link
12/06/2026, 16:10:34	119	-21.18777, -48.13913	—	Abrir
12/06/2026, 16:10:44	108	-21.18613, -48.13715	—	Abrir
12/06/2026, 16:11:06	108	-21.18205, -48.13238	—	Abrir
12/06/2026, 16:11:09	104	-21.18151, -48.13176	—	Abrir
12/06/2026, 16:11:34	100	-21.17731, -48.12693	—	Abrir
12/06/2026, 16:11:47	102	-21.17497, -48.12406	—	Abrir
12/06/2026, 16:11:51	100	-21.17449, -48.12311	—	Abrir
12/06/2026, 16:11:59	99	-21.17394, -48.12134	Rodovia Carlos Tonanni, Barrinha, São Paulo	Abrir
12/06/2026, 16:12:18	98	-21.17400, -48.11599	—	Abrir
12/06/2026, 16:12:21	98	-21.17419, -48.11523	—	Abrir
12/06/2026, 16:12:24	98	-21.17437, -48.11474	—	Abrir
12/06/2026, 16:12:27	102	-21.17486, -48.11380	—	Abrir
12/06/2026, 16:12:35	109	-21.17611, -48.11235	—	Abrir

Data/Hora	Vel. (km/h)	Lat/Lon	Endereço	Link
12/06/2026, 16:12:45	115	-21.17848, -48.11020	—	Abrir
12/06/2026, 16:12:48	116	-21.17885, -48.10972	—	Abrir
12/06/2026, 16:12:52	114	-21.17957, -48.10838	—	Abrir
12/06/2026, 16:12:54	113	-21.17975, -48.10781	—	Abrir
12/06/2026, 16:12:57	114	-21.17990, -48.10691	—	Abrir
12/06/2026, 16:13:12	107	-21.18007, -48.10238	—	Abrir
12/06/2026, 16:13:30	112	-21.18011, -48.09700	—	Abrir
12/06/2026, 16:13:37	108	-21.17977, -48.09528	—	Abrir
12/06/2026, 16:13:56	115	-21.17825, -48.08996	—	Abrir
12/06/2026, 16:14:02	120	-21.17771, -48.08816	—	Abrir
12/06/2026, 16:14:27	115	-21.17553, -48.08056	—	Abrir
12/06/2026, 16:14:52	106	-21.17355, -48.07359	—	Abrir
12/06/2026, 16:14:57	107	-21.17317, -48.07193	—	Abrir

Data/Hora	Vel. (km/h)	Lat/Lon	Endereço	Link
12/06/2026, 16:15:03	107	-21.17305, -48.07021	—	Abrir
12/06/2026, 16:15:16	109	-21.17301, -48.06677	—	Abrir
12/06/2026, 16:15:41	116	-21.17270, -48.05935	—	Abrir
12/06/2026, 16:16:06	118	-21.17173, -48.05151	Rodovia Carlos Tonanni, Sertãozinho, São Paulo	Abrir
12/06/2026, 16:16:30	99	-21.17089, -48.04463	—	Abrir
12/06/2026, 16:16:36	108	-21.17069, -48.04298	—	Abrir
12/06/2026, 16:16:55	115	-21.16999, -48.03728	—	Abrir
12/06/2026, 16:17:20	116	-21.16908, -48.02980	—	Abrir
12/06/2026, 16:17:44	119	-21.16816, -48.02232	—	Abrir
12/06/2026, 16:17:55	109	-21.16775, -48.01898	—	Abrir
12/06/2026, 16:18:09	108	-21.16728, -48.01519	—	Abrir
12/06/2026, 16:18:34	112	-21.16636, -48.00773	—	Abrir
12/06/2026, 16:18:59	97	-21.16551, -48.00050	—	Abrir

Data/Hora	Vel. (km/h)	Lat/Lon	Endereço	Link
12/06/2026, 16:19:18	113	-21.16488, -47.99508	—	Abrir
12/06/2026, 16:19:24	114	-21.16470, -47.99357	—	Abrir
12/06/2026, 16:19:48	115	-21.16379, -47.98595	—	Abrir
12/06/2026, 16:19:58	125	-21.16340, -47.98279	—	Abrir
12/06/2026, 16:20:06	127	-21.16307, -47.98009	Rodovia Atilio Balbo, Parque das Aroeiras, Sertãozinho, São Paulo	Abrir
12/06/2026, 16:20:13	112	-21.16280, -47.97795	—	Abrir
12/06/2026, 16:20:38	92	-21.16204, -47.97179	—	Abrir
12/06/2026, 16:20:40	98	-21.16198, -47.97128	—	Abrir
12/06/2026, 16:20:54	126	-21.16147, -47.96699	—	Abrir
12/06/2026, 16:20:58	122	-21.16130, -47.96567	—	Abrir
12/06/2026, 16:21:02	99	-21.16111, -47.96423	—	Abrir
12/06/2026, 16:21:15	105	-21.16074, -47.96062	—	Abrir
12/06/2026, 16:21:27	125	-21.16114, -47.95725	—	Abrir

Data/Hora	Vel. (km/h)	Lat/Lon	Endereço	Link
12/06/2026, 16:21:28	122	-21.16120, -47.95692	—	Abrir
12/06/2026, 16:21:29	122	-21.16125, -47.95659	—	Abrir
12/06/2026, 16:21:52	109	-21.16240, -47.94982	—	Abrir
12/06/2026, 16:22:00	117	-21.16279, -47.94743	—	Abrir
12/06/2026, 16:22:16	85	-21.16349, -47.94329	—	Abrir
12/06/2026, 16:22:41	89	-21.16448, -47.93740	—	Abrir
12/06/2026, 16:23:06	97	-21.16554, -47.93127	—	Abrir
12/06/2026, 16:23:30	107	-21.16659, -47.92484	—	Abrir
12/06/2026, 16:23:33	105	-21.16673, -47.92399	—	Abrir
12/06/2026, 16:23:55	113	-21.16726, -47.91775	—	Abrir
12/06/2026, 16:24:01	64	-21.16725, -47.91613	—	Abrir
12/06/2026, 16:24:20	25	-21.16737, -47.91441	Rodovia Atilio Balbo, Sertãozinho, São Paulo	Abrir
12/06/2026, 16:24:26	55	-21.16730, -47.91366	—	Abrir

Data/Hora	Vel. (km/h)	Lat/Lon	Endereço	Link
12/06/2026, 16:24:45	103	-21.16699, -47.90933	—	Abrir
12/06/2026, 16:25:09	82	-21.16683, -47.90382	—	Abrir
12/06/2026, 16:25:29	83	-21.16667, -47.89985	—	Abrir
12/06/2026, 16:25:33	92	-21.16664, -47.89851	—	Abrir
12/06/2026, 16:25:56	128	-21.16629, -47.89184	—	Abrir
12/06/2026, 16:25:58	129	-21.16626, -47.89115	—	Abrir
12/06/2026, 16:26:23	146	-21.16600, -47.88183	—	Abrir
12/06/2026, 16:26:34	140	-21.16597, -47.87725	—	Abrir
12/06/2026, 16:26:39	141	-21.16625, -47.87578	—	Abrir
12/06/2026, 16:26:48	143	-21.16707, -47.87243	—	Abrir
12/06/2026, 16:27:02	143	-21.16881, -47.86708	—	Abrir
12/06/2026, 16:27:13	126	-21.17061, -47.86389	—	Abrir
12/06/2026, 16:27:14	122	-21.17077, -47.86361	—	Abrir

Data/Hora	Vel. (km/h)	Lat/Lon	Endereço	Link
12/06/2026, 16:27:37	114	-21.17395, -47.85822	—	Abrir
12/06/2026, 16:27:43	133	-21.17493, -47.85656	—	Abrir
12/06/2026, 16:27:49	136	-21.17589, -47.85427	—	Abrir
12/06/2026, 16:27:51	136	-21.17589, -47.85427	—	Abrir
12/06/2026, 16:27:52	138	-21.17607, -47.85318	—	Abrir
12/06/2026, 16:28:02	139	-21.17635, -47.84986	—	Abrir
12/06/2026, 16:28:11	130	-21.17674, -47.84618	—	Abrir
12/06/2026, 16:28:21	124	-21.17763, -47.84325	Rodovia Atílio Balbo, Cidade Universitária, Ribeirão Preto, São Paulo	Abrir
12/06/2026, 16:28:27	91	-21.17812, -47.84171	—	Abrir
12/06/2026, 16:28:35	105	-21.17874, -47.83947	—	Abrir
12/06/2026, 16:28:44	115	-21.17886, -47.83682	—	Abrir
12/06/2026, 16:28:51	121	-21.17861, -47.83495	—	Abrir
12/06/2026, 16:28:54	127	-21.17848, -47.83397	—	Abrir

Data/Hora	Vel. (km/h)	Lat/Lon	Endereço	Link
12/06/2026, 16:29:01	138	-21.17819, -47.83116	—	Abrir
12/06/2026, 16:29:03	137	-21.17819, -47.83079	—	Abrir
12/06/2026, 16:29:11	124	-21.17822, -47.82798	—	Abrir
12/06/2026, 16:29:16	111	-21.17824, -47.82642	—	Abrir
12/06/2026, 16:29:20	87	-21.17821, -47.82509	—	Abrir
12/06/2026, 16:29:22	81	-21.17813, -47.82465	—	Abrir
12/06/2026, 16:29:29	12	-21.17798, -47.82375	—	Abrir
12/06/2026, 16:29:41	0	-21.17801, -47.82374	—	Abrir
12/06/2026, 16:29:59	22	-21.17807, -47.82367	—	Abrir
12/06/2026, 16:30:01	31	-21.17817, -47.82359	—	Abrir
12/06/2026, 16:30:02	33	-21.17824, -47.82354	—	Abrir
12/06/2026, 16:30:03	39	-21.17833, -47.82351	—	Abrir
12/06/2026, 16:30:05	36	-21.17849, -47.82343	—	Abrir

Data/Hora	Vel. (km/h)	Lat/Lon	Endereço	Link
12/06/2026, 16:30:06	42	-21.17855, -47.82335	—	Abrir
12/06/2026, 16:30:07	36	-21.17849, -47.82343	—	Abrir
12/06/2026, 16:30:11	34	-21.17863, -47.82282	—	Abrir
12/06/2026, 16:30:20	44	-21.17792, -47.82200	—	Abrir
12/06/2026, 16:30:31	43	-21.17742, -47.82131	—	Abrir
12/06/2026, 16:30:55	47	-21.17566, -47.81907	—	Abrir
12/06/2026, 16:31:16	20	-21.17445, -47.81776	—	Abrir
12/06/2026, 16:31:17	22	-21.17440, -47.81775	—	Abrir
12/06/2026, 16:31:19	24	-21.17430, -47.81777	—	Abrir
12/06/2026, 16:31:20	25	-21.17426, -47.81782	—	Abrir
12/06/2026, 16:31:21	24	-21.17430, -47.81777	—	Abrir
12/06/2026, 16:31:25	36	-21.17419, -47.81819	—	Abrir
12/06/2026, 16:31:26	32	-21.17416, -47.81828	—	Abrir

Data/Hora	Vel. (km/h)	Lat/Lon	Endereço	Link
12/06/2026, 16:31:28	32	-21.17408, -47.81843	—	Abrir
12/06/2026, 16:31:44	37	-21.17338, -47.81966	—	Abrir
12/06/2026, 16:31:47	22	-21.17319, -47.81991	—	Abrir
12/06/2026, 16:31:50	20	-21.17306, -47.81991	—	Abrir
12/06/2026, 16:32:03	6	-21.17251, -47.81939	—	Abrir
12/06/2026, 16:32:09	27	-21.17235, -47.81925	—	Abrir
12/06/2026, 16:32:34	28	-21.17095, -47.81802	Rua Rodrigues Alves, Vila Tibério, Ribeirão Preto, São Paulo	Abrir
12/06/2026, 16:32:58	19	-21.17037, -47.81752	—	Abrir
12/06/2026, 16:33:23	34	-21.16862, -47.81598	—	Abrir
12/06/2026, 16:33:25	34	-21.16848, -47.81586	—	Abrir
12/06/2026, 16:33:36	12	-21.16784, -47.81533	—	Abrir
12/06/2026, 16:33:48	0	-21.16780, -47.81529	—	Abrir
12/06/2026, 16:34:13	0	-21.16757, -47.81511	—	Abrir

Data/Hora	Vel. (km/h)	Lat/Lon	Endereço	Link
12/06/2026, 16:34:36	29	-21.16741, -47.81491	—	Abrir
12/06/2026, 16:34:38	33	-21.16740, -47.81483	—	Abrir
12/06/2026, 16:34:42	38	-21.16737, -47.81432	—	Abrir
12/06/2026, 16:34:43	37	-21.16733, -47.81423	—	Abrir
12/06/2026, 16:34:44	34	-21.16728, -47.81415	—	Abrir
12/06/2026, 16:35:02	0	-21.16718, -47.81401	—	Abrir
12/06/2026, 16:35:08	29	-21.16704, -47.81386	—	Abrir
12/06/2026, 16:35:10	40	-21.16688, -47.81377	—	Abrir
12/06/2026, 16:35:12	45	-21.16668, -47.81369	—	Abrir
12/06/2026, 16:35:20	50	-21.16580, -47.81349	—	Abrir
12/06/2026, 16:35:26	52	-21.16521, -47.81297	—	Abrir
12/06/2026, 16:35:32	26	-21.16468, -47.81250	—	Abrir
12/06/2026, 16:35:35	6	-21.16460, -47.81240	—	Abrir

Data/Hora	Vel. (km/h)	Lat/Lon	Endereço	Link
12/06/2026, 16:35:51	0	-21.16459, -47.81239	—	Abrir
12/06/2026, 16:36:16	41	-21.16417, -47.81203	—	Abrir
12/06/2026, 16:36:41	21	-21.16189, -47.81001	Rua Silveira Martins, Ipiranga, Ribeirão Preto, São Paulo	Abrir
12/06/2026, 16:36:55	22	-21.16081, -47.80903	—	Abrir
12/06/2026, 16:36:56	20	-21.16080, -47.80898	—	Abrir
12/06/2026, 16:36:57	20	-21.16083, -47.80893	—	Abrir
12/06/2026, 16:37:06	38	-21.16126, -47.80841	—	Abrir
12/06/2026, 16:37:30	0	-21.16180, -47.80774	—	Abrir
12/06/2026, 16:37:55	31	-21.16251, -47.80673	—	Abrir
12/06/2026, 16:37:57	16	-21.16262, -47.80660	—	Abrir
12/06/2026, 16:38:19	0	-21.16265, -47.80659	Rua Amazonas, Ipiranga, Ribeirão Preto, São Paulo	Abrir
12/06/2026, 16:38:41	0	-21.16266, -47.80659	—	Abrir
12/06/2026, 16:38:44	0	-21.16266, -47.80659	—	Abrir

Data/Hora	Vel. (km/h)	Lat/Lon	Endereço	Link
12/06/2026, 16:39:08	0	-21.16267, -47.80659	—	Abrir
12/06/2026, 16:39:33	0	-21.16267, -47.80659	—	Abrir
12/06/2026, 16:39:58	0	-21.16267, -47.80660	Rua Amazonas, Ipiranga, Ribeirão Preto, São Paulo	Abrir
12/06/2026, 16:40:23	0	-21.16267, -47.80660	Rua Amazonas, Ipiranga, Ribeirão Preto, São Paulo	Abrir
12/06/2026, 16:40:47	0	-21.16267, -47.80660	Rua Amazonas, Ipiranga, Ribeirão Preto, São Paulo	Abrir
12/06/2026, 16:41:12	0	-21.16267, -47.80660	Rua Amazonas, Ipiranga, Ribeirão Preto, São Paulo	Abrir
12/06/2026, 16:41:37	0	-21.16267, -47.80659	—	Abrir
12/06/2026, 16:42:01	0	-21.16267, -47.80659	—	Abrir
12/06/2026, 16:42:26	0	-21.16267, -47.80659	—	Abrir
12/06/2026, 16:42:51	0	-21.16267, -47.80659	—	Abrir
12/06/2026, 16:45:01	0	-21.16267, -47.80659	—	Abrir
12/06/2026, 16:45:20	19	-21.16313, -47.80613	—	Abrir
12/06/2026, 16:45:21	19	-21.16316, -47.80616	—	Abrir

Data/Hora	Vel. (km/h)	Lat/Lon	Endereço	Link
12/06/2026, 16:45:27	26	-21.16341, -47.80639	—	Abrir
12/06/2026, 16:45:51	30	-21.16423, -47.80710	—	Abrir
12/06/2026, 16:46:16	7	-21.16493, -47.80774	Rua Sergipe, Centro, Ribeirão Preto, São Paulo	Abrir
12/06/2026, 16:46:38	15	-21.16588, -47.80857	—	Abrir
12/06/2026, 16:46:39	10	-21.16589, -47.80860	—	Abrir
12/06/2026, 16:46:40	15	-21.16588, -47.80863	—	Abrir
12/06/2026, 16:46:41	15	-21.16588, -47.80863	—	Abrir
12/06/2026, 16:46:42	23	-21.16586, -47.80868	—	Abrir
12/06/2026, 16:46:50	40	-21.16537, -47.80937	—	Abrir
12/06/2026, 16:47:04	18	-21.16435, -47.81068	—	Abrir
12/06/2026, 16:47:05	9	-21.16433, -47.81071	—	Abrir
12/06/2026, 16:47:07	9	-21.16433, -47.81071	—	Abrir
12/06/2026, 16:47:29	17	-21.16392, -47.81127	—	Abrir

Data/Hora	Vel. (km/h)	Lat/Lon	Endereço	Link
12/06/2026, 16:47:30	15	-21.16391, -47.81132	—	Abrir
12/06/2026, 16:47:37	37	-21.16382, -47.81169	—	Abrir
12/06/2026, 16:47:39	42	-21.16378, -47.81194	—	Abrir
12/06/2026, 16:47:44	9	-21.16388, -47.81198	—	Abrir
12/06/2026, 16:47:49	12	-21.16403, -47.81198	—	Abrir
12/06/2026, 16:47:50	13	-21.16408, -47.81198	—	Abrir
12/06/2026, 16:47:51	15	-21.16411, -47.81197	—	Abrir
12/06/2026, 16:47:54	12	-21.16418, -47.81195	—	Abrir
12/06/2026, 16:47:55	12	-21.16418, -47.81195	—	Abrir
12/06/2026, 16:47:56	8	-21.16419, -47.81197	—	Abrir
12/06/2026, 16:48:20	0	-21.16421, -47.81201	—	Abrir
12/06/2026, 16:48:43	19	-21.16385, -47.81179	—	Abrir
12/06/2026, 16:48:45	9	-21.16383, -47.81176	—	Abrir

Data/Hora	Vel. (km/h)	Lat/Lon	Endereço	Link
12/06/2026, 16:48:58	19	-21.16372, -47.81167	—	Abrir
12/06/2026, 16:49:05	34	-21.16339, -47.81136	—	Abrir
12/06/2026, 16:49:10	35	-21.16305, -47.81106	—	Abrir
12/06/2026, 16:49:15	15	-21.16276, -47.81078	—	Abrir
12/06/2026, 16:49:16	16	-21.16276, -47.81074	—	Abrir
12/06/2026, 16:49:17	17	-21.16277, -47.81070	—	Abrir
12/06/2026, 16:49:21	27	-21.16292, -47.81053	—	Abrir
12/06/2026, 16:49:33	28	-21.16333, -47.81000	—	Abrir
12/06/2026, 16:49:34	28	-21.16333, -47.81000	—	Abrir
12/06/2026, 16:49:59	44	-21.16496, -47.80790	—	Abrir
12/06/2026, 16:50:24	16	-21.16605, -47.80653	—	Abrir
12/06/2026, 16:50:46	6	-21.16713, -47.80509	Rua Capitão Salomão, Centro, Ribeirão Preto, São Paulo	Abrir
12/06/2026, 16:50:48	0	-21.16713, -47.80509	Rua Capitão Salomão, Centro, Ribeirão Preto, São Paulo	Abrir

Data/Hora	Vel. (km/h)	Lat/Lon	Endereço	Link
12/06/2026, 16:51:13	0	-21.16734, -47.80482	—	Abrir
12/06/2026, 16:51:37	0	-21.16735, -47.80483	—	Abrir
12/06/2026, 16:51:56	12	-21.16788, -47.80412	—	Abrir
12/06/2026, 16:52:02	22	-21.16800, -47.80398	—	Abrir
12/06/2026, 16:52:06	35	-21.16824, -47.80368	—	Abrir
12/06/2026, 16:52:27	31	-21.16914, -47.80253	—	Abrir
12/06/2026, 16:52:52	31	-21.17032, -47.80102	—	Abrir
12/06/2026, 16:52:54	33	-21.17047, -47.80081	—	Abrir
12/06/2026, 16:53:07	51	-21.17135, -47.79972	—	Abrir
12/06/2026, 16:53:08	52	-21.17140, -47.79959	—	Abrir
12/06/2026, 16:53:17	25	-21.17160, -47.79863	—	Abrir
12/06/2026, 16:53:41	0	-21.17162, -47.79858	—	Abrir
12/06/2026, 16:53:54	51	-21.17216, -47.79746	—	Abrir

Data/Hora	Vel. (km/h)	Lat/Lon	Endereço	Link
12/06/2026, 16:53:58	59	-21.17253, -47.79700	—	Abrir
12/06/2026, 16:54:05	64	-21.17336, -47.79619	—	Abrir
12/06/2026, 16:54:07	64	-21.17336, -47.79619	—	Abrir
12/06/2026, 16:54:10	53	-21.17380, -47.79556	—	Abrir
12/06/2026, 16:54:31	0	-21.17399, -47.79525	—	Abrir
12/06/2026, 16:54:36	24	-21.17408, -47.79519	—	Abrir
12/06/2026, 16:54:41	15	-21.17437, -47.79511	—	Abrir
12/06/2026, 16:54:42	5	-21.17437, -47.79510	—	Abrir
12/06/2026, 16:54:48	17	-21.17447, -47.79496	Praça da Bíblia, Jardim Paulista, Ribeirão Preto, São Paulo	Abrir
12/06/2026, 16:54:49	15	-21.17448, -47.79491	—	Abrir
12/06/2026, 16:54:55	34	-21.17447, -47.79455	—	Abrir
12/06/2026, 16:54:56	36	-21.17448, -47.79446	—	Abrir
12/06/2026, 16:54:57	40	-21.17455, -47.79427	—	Abrir

Data/Hora	Vel. (km/h)	Lat/Lon	Endereço	Link
12/06/2026, 16:54:59	47	-21.17467, -47.79407	—	Abrir
12/06/2026, 16:55:10	5	-21.17543, -47.79306	—	Abrir
12/06/2026, 16:55:20	36	-21.17562, -47.79277	—	Abrir
12/06/2026, 16:55:21	37	-21.17567, -47.79269	—	Abrir
12/06/2026, 16:55:44	26	-21.17709, -47.79094	—	Abrir
12/06/2026, 16:55:46	26	-21.17709, -47.79094	—	Abrir
12/06/2026, 16:56:09	0	-21.17723, -47.79082	—	Abrir
12/06/2026, 16:56:34	43	-21.17832, -47.78928	—	Abrir
12/06/2026, 16:56:59	0	-21.17890, -47.78847	—	Abrir
12/06/2026, 16:57:21	59	-21.17986, -47.78746	—	Abrir
12/06/2026, 16:57:24	64	-21.18011, -47.78727	—	Abrir
12/06/2026, 16:57:30	38	-21.18096, -47.78683	—	Abrir
12/06/2026, 16:57:49	32	-21.18145, -47.78663	—	Abrir

Data/Hora	Vel. (km/h)	Lat/Lon	Endereço	Link
12/06/2026, 16:58:04	6	-21.18292, -47.78607	—	Abrir
12/06/2026, 16:58:12	0	-21.18297, -47.78605	—	Abrir
12/06/2026, 16:58:16	20	-21.18313, -47.78601	—	Abrir
12/06/2026, 16:58:17	22	-21.18316, -47.78597	—	Abrir
12/06/2026, 16:58:18	24	-21.18319, -47.78591	—	Abrir
12/06/2026, 16:58:20	24	-21.18324, -47.78580	—	Abrir
12/06/2026, 16:58:21	24	-21.18329, -47.78575	—	Abrir
12/06/2026, 16:58:33	36	-21.18427, -47.78517	—	Abrir
12/06/2026, 16:58:37	44	-21.18459, -47.78492	—	Abrir
12/06/2026, 16:58:56	50	-21.18634, -47.78353	Rua Ermelinda Corrado, Jardim Palmares, Ribeirão Preto, São Paulo	Abrir
12/06/2026, 16:58:57	51	-21.18642, -47.78342	—	Abrir
12/06/2026, 16:58:58	52	-21.18648, -47.78330	—	Abrir
12/06/2026, 16:59:02	33	-21.18663, -47.78298	—	Abrir

Data/Hora	Vel. (km/h)	Lat/Lon	Endereço	Link
12/06/2026, 16:59:05	23	-21.18671, -47.78274	—	Abrir
12/06/2026, 16:59:06	27	-21.18669, -47.78268	—	Abrir
12/06/2026, 16:59:10	28	-21.18650, -47.78245	—	Abrir
12/06/2026, 16:59:23	24	-21.18616, -47.78196	—	Abrir
12/06/2026, 16:59:24	21	-21.18616, -47.78190	—	Abrir
12/06/2026, 16:59:25	24	-21.18618, -47.78185	—	Abrir
12/06/2026, 16:59:26	28	-21.18623, -47.78181	—	Abrir
12/06/2026, 16:59:28	28	-21.18623, -47.78181	—	Abrir
12/06/2026, 16:59:45	18	-21.18753, -47.78019	—	Abrir
12/06/2026, 16:59:46	19	-21.18751, -47.78014	—	Abrir
12/06/2026, 16:59:47	22	-21.18747, -47.78011	—	Abrir
12/06/2026, 16:59:52	35	-21.18719, -47.77987	—	Abrir
12/06/2026, 16:59:55	14	-21.18699, -47.77967	—	Abrir

Data/Hora	Vel. (km/h)	Lat/Lon	Endereço	Link
12/06/2026, 16:59:57	7	-21.18695, -47.77965	—	Abrir
12/06/2026, 17:00:16	0	-21.18694, -47.77965	Rua João Ferracini, Jardim Palmares, Ribeirão Preto, São Paulo	Abrir
12/06/2026, 17:00:27	0	-21.18694, -47.77966	—	Abrir
12/06/2026, 17:00:41	0	-21.18694, -47.77966	—	Abrir
12/06/2026, 17:01:05	0	-21.18694, -47.77966	—	Abrir
12/06/2026, 17:01:30	0	-21.18694, -47.77966	—	Abrir
12/06/2026, 17:01:55	0	-21.18694, -47.77965	Rua João Ferracini, Jardim Palmares, Ribeirão Preto, São Paulo	Abrir
12/06/2026, 17:02:19	0	-21.18694, -47.77965	Rua João Ferracini, Jardim Palmares, Ribeirão Preto, São Paulo	Abrir
12/06/2026, 17:02:44	0	-21.18695, -47.77965	—	Abrir
12/06/2026, 17:03:09	0	-21.18694, -47.77965	Rua João Ferracini, Jardim Palmares, Ribeirão Preto, São Paulo	Abrir
12/06/2026, 17:03:34	0	-21.18694, -47.77965	Rua João Ferracini, Jardim Palmares, Ribeirão Preto, São Paulo	Abrir
12/06/2026, 17:03:58	0	-21.18694, -47.77965	Rua João Ferracini, Jardim Palmares, Ribeirão Preto, São Paulo	Abrir
12/06/2026, 17:04:23	0	-21.18694, -47.77965	Rua João Ferracini, Jardim Palmares, Ribeirão Preto, São Paulo	Abrir

Data/Hora	Vel. (km/h)	Lat/Lon	Endereço	Link
12/06/2026, 17:04:48	0	-21.18694, -47.77964	—	Abrir
12/06/2026, 17:05:06	0	-21.18694, -47.77964	—	Abrir
12/06/2026, 17:05:25	29	-21.18666, -47.77936	—	Abrir
12/06/2026, 17:05:29	14	-21.18641, -47.77914	—	Abrir
12/06/2026, 17:05:31	13	-21.18635, -47.77915	—	Abrir
12/06/2026, 17:05:32	13	-21.18635, -47.77915	—	Abrir
12/06/2026, 17:05:34	14	-21.18629, -47.77923	—	Abrir
12/06/2026, 17:05:41	31	-21.18616, -47.77966	—	Abrir
12/06/2026, 17:05:47	33	-21.18601, -47.78019	—	Abrir
12/06/2026, 17:05:48	28	-21.18598, -47.78026	—	Abrir
12/06/2026, 17:05:49	23	-21.18594, -47.78030	—	Abrir
12/06/2026, 17:05:53	28	-21.18570, -47.78042	—	Abrir
12/06/2026, 17:05:56	25	-21.18553, -47.78054	—	Abrir

Data/Hora	Vel. (km/h)	Lat/Lon	Endereço	Link
12/06/2026, 17:06:03	12	-21.18537, -47.78057	—	Abrir
12/06/2026, 17:06:21	30	-21.18476, -47.77948	—	Abrir
12/06/2026, 17:06:25	7	-21.18467, -47.77931	—	Abrir
12/06/2026, 17:06:26	9	-21.18465, -47.77931	—	Abrir
12/06/2026, 17:06:28	15	-21.18460, -47.77932	—	Abrir
12/06/2026, 17:06:32	26	-21.18445, -47.77940	—	Abrir
12/06/2026, 17:06:36	14	-21.18424, -47.77956	—	Abrir
12/06/2026, 17:06:37	14	-21.18425, -47.77960	—	Abrir
12/06/2026, 17:06:38	12	-21.18426, -47.77963	—	Abrir
12/06/2026, 17:06:46	25	-21.18445, -47.77997	—	Abrir
12/06/2026, 17:07:11	39	-21.18558, -47.78209	Rua Osório Ferreira, Jardim Palmares, Ribeirão Preto, São Paulo	Abrir
12/06/2026, 17:07:12	20	-21.18565, -47.78230	—	Abrir
12/06/2026, 17:07:13	18	-21.18564, -47.78235	—	Abrir

Data/Hora	Vel. (km/h)	Lat/Lon	Endereço	Link
12/06/2026, 17:07:14	22	-21.18561, -47.78239	—	Abrir
12/06/2026, 17:07:17	28	-21.18551, -47.78247	—	Abrir
12/06/2026, 17:07:35	0	-21.18465, -47.78302	—	Abrir
12/06/2026, 17:07:55	18	-21.18445, -47.78323	—	Abrir
12/06/2026, 17:07:56	16	-21.18444, -47.78327	—	Abrir
12/06/2026, 17:07:57	17	-21.18444, -47.78332	—	Abrir
12/06/2026, 17:07:58	19	-21.18447, -47.78336	—	Abrir
12/06/2026, 17:07:59	22	-21.18451, -47.78338	—	Abrir
12/06/2026, 17:08:00	22	-21.18451, -47.78338	—	Abrir
12/06/2026, 17:08:03	32	-21.18477, -47.78349	—	Abrir
12/06/2026, 17:08:06	37	-21.18498, -47.78363	—	Abrir
12/06/2026, 17:08:08	41	-21.18511, -47.78378	—	Abrir
12/06/2026, 17:08:15	9	-21.18541, -47.78423	—	Abrir

Data/Hora	Vel. (km/h)	Lat/Lon	Endereço	Link
12/06/2026, 17:08:16	11	-21.18543, -47.78423	—	Abrir
12/06/2026, 17:08:18	25	-21.18552, -47.78419	—	Abrir
12/06/2026, 17:08:25	32	-21.18593, -47.78390	—	Abrir
12/06/2026, 17:08:26	25	-21.18606, -47.78384	—	Abrir
12/06/2026, 17:08:27	26	-21.18612, -47.78385	—	Abrir
12/06/2026, 17:08:28	25	-21.18617, -47.78388	—	Abrir
12/06/2026, 17:08:29	22	-21.18621, -47.78393	—	Abrir
12/06/2026, 17:08:46	22	-21.18634, -47.78434	—	Abrir
12/06/2026, 17:08:50	41	-21.18626, -47.78458	—	Abrir
12/06/2026, 17:08:53	45	-21.18614, -47.78502	—	Abrir
12/06/2026, 17:08:55	39	-21.18613, -47.78526	—	Abrir
12/06/2026, 17:08:56	33	-21.18615, -47.78535	—	Abrir
12/06/2026, 17:09:01	7	-21.18624, -47.78551	—	Abrir

Data/Hora	Vel. (km/h)	Lat/Lon	Endereço	Link
12/06/2026, 17:09:05	27	-21.18632, -47.78566	—	Abrir
12/06/2026, 17:09:07	28	-21.18643, -47.78577	—	Abrir
12/06/2026, 17:09:09	25	-21.18654, -47.78585	—	Abrir
12/06/2026, 17:09:13	36	-21.18682, -47.78596	—	Abrir
12/06/2026, 17:09:14	36	-21.18691, -47.78598	—	Abrir
12/06/2026, 17:09:16	36	-21.18691, -47.78598	—	Abrir
12/06/2026, 17:09:17	33	-21.18717, -47.78605	—	Abrir
12/06/2026, 17:09:18	33	-21.18723, -47.78610	—	Abrir
12/06/2026, 17:09:37	30	-21.18840, -47.78821	—	Abrir
12/06/2026, 17:09:39	26	-21.18842, -47.78828	—	Abrir
12/06/2026, 17:10:04	32	-21.18846, -47.78872	—	Abrir
12/06/2026, 17:10:29	0	-21.18870, -47.79093	—	Abrir
12/06/2026, 17:10:45	33	-21.18880, -47.79177	—	Abrir

Data/Hora	Vel. (km/h)	Lat/Lon	Endereço	Link
12/06/2026, 17:10:46	35	-21.18883, -47.79185	—	Abrir
12/06/2026, 17:10:53	46	-21.18919, -47.79247	—	Abrir
12/06/2026, 17:11:04	11	-21.18979, -47.79352	—	Abrir
12/06/2026, 17:11:13	16	-21.18980, -47.79342	Avenida Maria de Jesus Condeixa, Vila Seixas, Ribeirão Preto, São Paulo	Abrir
12/06/2026, 17:11:18	22	-21.18971, -47.79323	—	Abrir
12/06/2026, 17:11:43	0	-21.18936, -47.79255	—	Abrir
12/06/2026, 17:12:07	0	-21.18935, -47.79254	—	Abrir
12/06/2026, 17:12:32	52	-21.18874, -47.79025	—	Abrir
12/06/2026, 17:12:45	59	-21.18856, -47.78817	—	Abrir
12/06/2026, 17:12:46	61	-21.18850, -47.78803	—	Abrir
12/06/2026, 17:12:47	61	-21.18842, -47.78788	—	Abrir
12/06/2026, 17:12:48	61	-21.18850, -47.78803	—	Abrir
12/06/2026, 17:12:57	51	-21.18767, -47.78663	—	Abrir

Data/Hora	Vel. (km/h)	Lat/Lon	Endereço	Link
12/06/2026, 17:13:01	12	-21.18747, -47.78622	—	Abrir
12/06/2026, 17:13:15	25	-21.18745, -47.78599	—	Abrir
12/06/2026, 17:13:16	30	-21.18747, -47.78592	—	Abrir
12/06/2026, 17:13:17	34	-21.18751, -47.78585	—	Abrir
12/06/2026, 17:13:19	35	-21.18760, -47.78569	—	Abrir
12/06/2026, 17:13:22	38	-21.18772, -47.78553	—	Abrir
12/06/2026, 17:13:23	41	-21.18779, -47.78534	—	Abrir
12/06/2026, 17:13:26	48	-21.18782, -47.78499	—	Abrir
12/06/2026, 17:13:29	53	-21.18784, -47.78458	—	Abrir
12/06/2026, 17:13:31	55	-21.18790, -47.78430	—	Abrir
12/06/2026, 17:13:34	61	-21.18810, -47.78389	—	Abrir
12/06/2026, 17:13:47	61	-21.18926, -47.78222	—	Abrir
12/06/2026, 17:14:11	79	-21.19172, -47.77878	—	Abrir

Data/Hora	Vel. (km/h)	Lat/Lon	Endereço	Link
12/06/2026, 17:14:36	64	-21.19435, -47.77513	—	Abrir
12/06/2026, 17:15:00	57	-21.19681, -47.77170	—	Abrir
12/06/2026, 17:15:25	15	-21.19863, -47.76938	Avenida Presidente Castelo Branco, Parque Industrial Lagoinha, Ribeirão Preto, São Paulo	Abrir
12/06/2026, 17:15:50	0	-21.19885, -47.76908	—	Abrir
12/06/2026, 17:16:15	4	-21.19913, -47.76873	—	Abrir
12/06/2026, 17:16:37	13	-21.19925, -47.76855	—	Abrir
12/06/2026, 17:16:40	11	-21.19931, -47.76847	—	Abrir
12/06/2026, 17:17:04	0	-21.19948, -47.76824	—	Abrir
12/06/2026, 17:17:29	0	-21.19977, -47.76784	—	Abrir
12/06/2026, 17:17:51	26	-21.20017, -47.76736	—	Abrir
12/06/2026, 17:17:54	28	-21.20030, -47.76732	—	Abrir
12/06/2026, 17:17:57	38	-21.20060, -47.76719	—	Abrir
12/06/2026, 17:17:58	39	-21.20067, -47.76712	—	Abrir

Data/Hora	Vel. (km/h)	Lat/Lon	Endereço	Link
12/06/2026, 17:18:04	22	-21.20079, -47.76661	—	Abrir
12/06/2026, 17:18:13	30	-21.20043, -47.76610	—	Abrir
12/06/2026, 17:18:14	26	-21.20037, -47.76608	—	Abrir
12/06/2026, 17:18:18	20	-21.20017, -47.76610	—	Abrir
12/06/2026, 17:18:24	27	-21.19980, -47.76618	—	Abrir
12/06/2026, 17:18:28	41	-21.19951, -47.76596	—	Abrir
12/06/2026, 17:18:43	41	-21.19820, -47.76486	—	Abrir
12/06/2026, 17:19:08	31	-21.19595, -47.76309	—	Abrir
12/06/2026, 17:19:32	0	-21.19551, -47.76273	Avenida Presidente Kennedy, Parque Industrial Lagoinha, Ribeirão Preto, São Paulo	Abrir
12/06/2026, 17:19:46	16	-21.19519, -47.76251	—	Abrir
12/06/2026, 17:19:48	21	-21.19511, -47.76255	—	Abrir
12/06/2026, 17:19:55	28	-21.19478, -47.76302	—	Abrir
12/06/2026, 17:19:56	19	-21.19473, -47.76306	—	Abrir

Data/Hora	Vel. (km/h)	Lat/Lon	Endereço	Link
12/06/2026, 17:19:58	19	-21.19473, -47.76306	—	Abrir
12/06/2026, 17:20:00	23	-21.19457, -47.76294	—	Abrir
12/06/2026, 17:20:15	25	-21.19337, -47.76188	—	Abrir
12/06/2026, 17:20:16	22	-21.19336, -47.76182	—	Abrir
12/06/2026, 17:20:17	21	-21.19337, -47.76176	—	Abrir
12/06/2026, 17:20:18	22	-21.19340, -47.76172	—	Abrir
12/06/2026, 17:20:19	22	-21.19345, -47.76170	—	Abrir
12/06/2026, 17:20:20	30	-21.19353, -47.76169	—	Abrir
12/06/2026, 17:20:22	39	-21.19364, -47.76166	—	Abrir
12/06/2026, 17:20:29	43	-21.19403, -47.76086	—	Abrir
12/06/2026, 17:20:30	48	-21.19401, -47.76075	—	Abrir
12/06/2026, 17:20:31	52	-21.19396, -47.76062	—	Abrir
12/06/2026, 17:20:33	50	-21.19384, -47.76038	—	Abrir

Data/Hora	Vel. (km/h)	Lat/Lon	Endereço	Link
12/06/2026, 17:20:34	53	-21.19375, -47.76027	—	Abrir
12/06/2026, 17:20:37	52	-21.19345, -47.76001	—	Abrir
12/06/2026, 17:20:38	52	-21.19332, -47.75997	—	Abrir
12/06/2026, 17:20:39	56	-21.19317, -47.75999	—	Abrir
12/06/2026, 17:20:45	39	-21.19253, -47.76054	—	Abrir
12/06/2026, 17:20:46	31	-21.19248, -47.76064	—	Abrir
12/06/2026, 17:20:48	31	-21.19248, -47.76064	—	Abrir
12/06/2026, 17:20:49	33	-21.19231, -47.76082	—	Abrir
12/06/2026, 17:21:11	47	-21.19011, -47.76082	—	Abrir
12/06/2026, 17:21:17	25	-21.18956, -47.76081	—	Abrir
12/06/2026, 17:21:18	25	-21.18951, -47.76078	—	Abrir
12/06/2026, 17:21:19	28	-21.18948, -47.76072	—	Abrir
12/06/2026, 17:21:20	30	-21.18947, -47.76064	—	Abrir

Data/Hora	Vel. (km/h)	Lat/Lon	Endereço	Link
12/06/2026, 17:21:28	34	-21.18946, -47.75976	—	Abrir
12/06/2026, 17:21:29	36	-21.18942, -47.75967	—	Abrir
12/06/2026, 17:21:30	40	-21.18936, -47.75959	—	Abrir
12/06/2026, 17:21:35	36	-21.18898, -47.75922	—	Abrir
12/06/2026, 17:22:00	0	-21.18874, -47.75897	—	Abrir
12/06/2026, 17:22:25	0	-21.18872, -47.75895	—	Abrir
12/06/2026, 17:22:44	0	-21.18869, -47.75891	—	Abrir
12/06/2026, 17:22:50	0	-21.18869, -47.75891	—	Abrir
12/06/2026, 17:23:15	0	-21.18869, -47.75891	—	Abrir
12/06/2026, 17:23:24	0	-21.18869, -47.75891	—	Abrir
12/06/2026, 17:23:40	0	-21.18862, -47.75886	Rua Professor Joaquim de Faria, Jardim Interlagos, Ribeirão Preto, São Paulo	Abrir
12/06/2026, 17:24:05	0	-21.18861, -47.75885	—	Abrir
12/06/2026, 17:24:25	0	-21.18862, -47.75885	—	Abrir

Data/Hora	Vel. (km/h)	Lat/Lon	Endereço	Link
12/06/2026, 17:24:29	0	-21.18862, -47.75885	—	Abrir
12/06/2026, 17:24:54	0	-21.18862, -47.75885	—	Abrir
12/06/2026, 17:25:18	0	-21.18862, -47.75885	—	Abrir
12/06/2026, 17:25:23	0	-21.18862, -47.75885	—	Abrir
12/06/2026, 17:25:43	0	-21.18857, -47.75878	—	Abrir
12/06/2026, 17:26:08	0	-21.18851, -47.75871	—	Abrir
12/06/2026, 17:26:32	0	-21.18851, -47.75870	—	Abrir
12/06/2026, 17:26:57	0	-21.18851, -47.75870	—	Abrir
12/06/2026, 17:27:05	0	-21.18850, -47.75870	—	Abrir
12/06/2026, 17:27:22	0	-21.18850, -47.75870	—	Abrir
12/06/2026, 17:27:47	0	-21.18850, -47.75870	—	Abrir
12/06/2026, 17:28:12	0	-21.18850, -47.75870	—	Abrir
12/06/2026, 17:28:36	0	-21.18850, -47.75870	—	Abrir

Data/Hora	Vel. (km/h)	Lat/Lon	Endereço	Link
12/06/2026, 17:29:00	0	-21.18850, -47.75870	—	Abrir
12/06/2026, 17:29:18	0	-21.18850, -47.75870	—	Abrir
12/06/2026, 17:29:25	0	-21.18840, -47.75860	—	Abrir
12/06/2026, 17:29:50	0	-21.18836, -47.75856	—	Abrir
12/06/2026, 17:30:15	0	-21.18831, -47.75850	—	Abrir
12/06/2026, 17:30:39	0	-21.18828, -47.75847	—	Abrir
12/06/2026, 17:30:48	0	-21.18826, -47.75845	—	Abrir
12/06/2026, 17:31:04	0	-21.18826, -47.75845	—	Abrir
12/06/2026, 17:31:23	0	-21.18826, -47.75845	—	Abrir
12/06/2026, 17:31:29	0	-21.18822, -47.75834	—	Abrir
12/06/2026, 17:31:52	14	-21.18826, -47.75822	—	Abrir
12/06/2026, 17:31:54	12	-21.18829, -47.75820	—	Abrir
12/06/2026, 17:31:59	22	-21.18837, -47.75809	—	Abrir

Data/Hora	Vel. (km/h)	Lat/Lon	Endereço	Link
12/06/2026, 17:32:00	24	-21.18838, -47.75803	—	Abrir
12/06/2026, 17:32:02	21	-21.18836, -47.75792	—	Abrir
12/06/2026, 17:32:05	13	-21.18831, -47.75786	—	Abrir
12/06/2026, 17:32:19	0	-21.18824, -47.75783	—	Abrir
12/06/2026, 17:32:43	0	-21.18818, -47.75775	—	Abrir
12/06/2026, 17:32:44	7	-21.18816, -47.75771	—	Abrir
12/06/2026, 17:33:08	0	-21.18815, -47.75760	—	Abrir
12/06/2026, 17:33:32	0	-21.18815, -47.75760	—	Abrir
12/06/2026, 17:33:54	0	-21.18815, -47.75760	—	Abrir
12/06/2026, 17:33:57	0	-21.18815, -47.75760	—	Abrir
12/06/2026, 17:34:04	0	-21.18815, -47.75760	—	Abrir
12/06/2026, 17:34:22	0	-21.18818, -47.75744	—	Abrir
12/06/2026, 17:34:26	5	-21.18816, -47.75738	—	Abrir

Data/Hora	Vel. (km/h)	Lat/Lon	Endereço	Link
12/06/2026, 17:34:47	0	-21.18819, -47.75727	—	Abrir
12/06/2026, 17:34:53	19	-21.18824, -47.75714	—	Abrir
12/06/2026, 17:34:55	17	-21.18831, -47.75708	—	Abrir
12/06/2026, 17:35:01	16	-21.18857, -47.75701	—	Abrir
12/06/2026, 17:35:12	0	-21.18860, -47.75696	—	Abrir
12/06/2026, 17:35:36	0	-21.18861, -47.75694	—	Abrir
12/06/2026, 17:35:42	9	-21.18865, -47.75684	—	Abrir
12/06/2026, 17:35:43	15	-21.18865, -47.75678	—	Abrir
12/06/2026, 17:35:44	13	-21.18865, -47.75682	—	Abrir
12/06/2026, 17:35:47	6	-21.18861, -47.75663	—	Abrir
12/06/2026, 17:35:58	0	-21.18863, -47.75663	—	Abrir
12/06/2026, 17:36:16	0	-21.18863, -47.75665	—	Abrir
12/06/2026, 17:36:23	0	-21.18863, -47.75665	—	Abrir

Data/Hora	Vel. (km/h)	Lat/Lon	Endereço	Link
12/06/2026, 17:36:48	0	-21.18864, -47.75666	—	Abrir
12/06/2026, 17:37:12	0	-21.18864, -47.75667	—	Abrir
12/06/2026, 17:37:37	0	-21.18863, -47.75667	—	Abrir
12/06/2026, 17:37:50	0	-21.18863, -47.75667	—	Abrir
12/06/2026, 17:38:03	0	-21.18862, -47.75666	—	Abrir
12/06/2026, 17:38:27	0	-21.18859, -47.75664	—	Abrir
12/06/2026, 17:38:52	22	-21.18800, -47.75601	Rua Coronel Filadelfo Lima, Jardim Interlagos, Ribeirão Preto, São Paulo	Abrir
12/06/2026, 17:38:54	30	-21.18786, -47.75585	—	Abrir
12/06/2026, 17:39:10	21	-21.18669, -47.75464	—	Abrir
12/06/2026, 17:39:12	21	-21.18659, -47.75465	—	Abrir
12/06/2026, 17:39:17	34	-21.18641, -47.75484	—	Abrir
12/06/2026, 17:39:41	39	-21.18519, -47.75608	—	Abrir
12/06/2026, 17:39:50	17	-21.18462, -47.75668	—	Abrir

Data/Hora	Vel. (km/h)	Lat/Lon	Endereço	Link
12/06/2026, 17:39:51	19	-21.18458, -47.75670	—	Abrir
12/06/2026, 17:39:52	23	-21.18453, -47.75671	—	Abrir
12/06/2026, 17:40:06	39	-21.18327, -47.75666	—	Abrir
12/06/2026, 17:40:31	54	-21.18089, -47.75656	—	Abrir
12/06/2026, 17:40:55	99	-21.17599, -47.75633	—	Abrir
12/06/2026, 17:41:20	50	-21.17031, -47.75599	—	Abrir
12/06/2026, 17:41:27	40	-21.16944, -47.75586	—	Abrir
12/06/2026, 17:41:28	42	-21.16937, -47.75578	—	Abrir
12/06/2026, 17:41:40	43	-21.16897, -47.75437	—	Abrir
12/06/2026, 17:41:41	42	-21.16889, -47.75429	—	Abrir
12/06/2026, 17:41:42	45	-21.16881, -47.75422	—	Abrir
12/06/2026, 17:41:43	42	-21.16889, -47.75429	—	Abrir
12/06/2026, 17:41:45	50	-21.16861, -47.75408	—	Abrir

Data/Hora	Vel. (km/h)	Lat/Lon	Endereço	Link
12/06/2026, 17:41:47	52	-21.16831, -47.75382	—	Abrir
12/06/2026, 17:41:48	48	-21.16823, -47.75372	—	Abrir
12/06/2026, 17:41:49	47	-21.16817, -47.75361	—	Abrir
12/06/2026, 17:41:50	47	-21.16813, -47.75349	—	Abrir
12/06/2026, 17:42:10	56	-21.16762, -47.75124	—	Abrir
12/06/2026, 17:42:30	60	-21.16690, -47.74831	—	Abrir
12/06/2026, 17:42:32	57	-21.16677, -47.74802	—	Abrir
12/06/2026, 17:42:35	53	-21.16663, -47.74778	—	Abrir
12/06/2026, 17:42:36	58	-21.16647, -47.74753	—	Abrir
12/06/2026, 17:42:59	48	-21.16423, -47.74522	—	Abrir
12/06/2026, 17:43:03	58	-21.16377, -47.74473	—	Abrir
12/06/2026, 17:43:09	62	-21.16338, -47.74383	—	Abrir
12/06/2026, 17:43:23	31	-21.16300, -47.74208	—	Abrir

Data/Hora	Vel. (km/h)	Lat/Lon	Endereço	Link
12/06/2026, 17:43:24	31	-21.16300, -47.74208	—	Abrir
12/06/2026, 17:43:25	36	-21.16308, -47.74192	—	Abrir
12/06/2026, 17:43:27	37	-21.16318, -47.74177	—	Abrir
12/06/2026, 17:43:32	42	-21.16307, -47.74130	—	Abrir
12/06/2026, 17:43:35	38	-21.16281, -47.74111	—	Abrir
12/06/2026, 17:43:36	42	-21.16277, -47.74101	—	Abrir
12/06/2026, 17:43:48	40	-21.16239, -47.73946	—	Abrir
12/06/2026, 17:44:01	12	-21.16210, -47.73841	—	Abrir
12/06/2026, 17:44:09	18	-21.16204, -47.73837	—	Abrir
12/06/2026, 17:44:13	0	-21.16197, -47.73834	—	Abrir
12/06/2026, 17:44:37	0	-21.16193, -47.73834	—	Abrir
12/06/2026, 17:44:46	0	-21.16193, -47.73834	—	Abrir
12/06/2026, 17:45:02	0	-21.16193, -47.73834	—	Abrir

Data/Hora	Vel. (km/h)	Lat/Lon	Endereço	Link
12/06/2026, 17:45:27	0	-21.16193, -47.73834	—	Abrir
12/06/2026, 17:45:51	0	-21.16193, -47.73834	—	Abrir
12/06/2026, 17:46:16	0	-21.16193, -47.73834	—	Abrir
12/06/2026, 17:46:41	0	-21.16193, -47.73834	—	Abrir
12/06/2026, 17:46:54	0	-21.16193, -47.73834	—	Abrir
12/06/2026, 17:47:06	0	-21.16193, -47.73834	—	Abrir
12/06/2026, 17:47:31	0	-21.16193, -47.73834	—	Abrir
12/06/2026, 17:47:41	5	-21.16197, -47.73833	—	Abrir
12/06/2026, 17:47:42	6	-21.16198, -47.73831	—	Abrir
12/06/2026, 17:47:48	15	-21.16205, -47.73839	—	Abrir
12/06/2026, 17:47:49	11	-21.16207, -47.73840	—	Abrir
12/06/2026, 17:47:56	0	-21.16210, -47.73839	—	Abrir
12/06/2026, 17:48:12	19	-21.16212, -47.73826	—	Abrir

Data/Hora	Vel. (km/h)	Lat/Lon	Endereço	Link
12/06/2026, 17:48:20	42	-21.16199, -47.73766	—	Abrir
12/06/2026, 17:48:45	60	-21.16120, -47.73420	—	Abrir
12/06/2026, 17:48:52	61	-21.16095, -47.73308	—	Abrir
12/06/2026, 17:49:10	63	-21.16027, -47.73011	—	Abrir
12/06/2026, 17:49:16	28	-21.16009, -47.72917	—	Abrir
12/06/2026, 17:49:17	28	-21.16011, -47.72910	—	Abrir
12/06/2026, 17:49:19	26	-21.16021, -47.72901	—	Abrir
12/06/2026, 17:49:35	49	-21.16179, -47.72862	—	Abrir
12/06/2026, 17:49:59	9	-21.16360, -47.72814	—	Abrir
12/06/2026, 17:50:24	35	-21.16502, -47.72775	—	Abrir
12/06/2026, 17:50:32	21	-21.16563, -47.72760	—	Abrir
12/06/2026, 17:50:37	22	-21.16588, -47.72766	—	Abrir
12/06/2026, 17:50:38	23	-21.16594, -47.72765	—	Abrir

Data/Hora	Vel. (km/h)	Lat/Lon	Endereço	Link
12/06/2026, 17:50:39	24	-21.16599, -47.72762	—	Abrir
12/06/2026, 17:50:42	30	-21.16613, -47.72746	—	Abrir
12/06/2026, 17:50:43	33	-21.16620, -47.72742	—	Abrir
12/06/2026, 17:50:48	39	-21.16667, -47.72729	—	Abrir
12/06/2026, 17:51:13	28	-21.16903, -47.72666	—	Abrir
12/06/2026, 17:51:15	26	-21.16922, -47.72662	—	Abrir
12/06/2026, 17:51:16	26	-21.16929, -47.72663	—	Abrir
12/06/2026, 17:51:17	25	-21.16935, -47.72664	—	Abrir
12/06/2026, 17:51:19	30	-21.16947, -47.72663	—	Abrir
12/06/2026, 17:51:20	32	-21.16954, -47.72659	—	Abrir
12/06/2026, 17:51:23	26	-21.16973, -47.72644	—	Abrir
12/06/2026, 17:51:28	40	-21.17010, -47.72621	—	Abrir
12/06/2026, 17:51:38	64	-21.17111, -47.72538	—	Abrir

Data/Hora	Vel. (km/h)	Lat/Lon	Endereço	Link
12/06/2026, 17:51:51	29	-21.17264, -47.72413	—	Abrir
12/06/2026, 17:51:56	21	-21.17290, -47.72393	—	Abrir
12/06/2026, 17:51:57	23	-21.17295, -47.72395	—	Abrir
12/06/2026, 17:51:58	20	-21.17299, -47.72399	—	Abrir
12/06/2026, 17:52:03	39	-21.17317, -47.72425	—	Abrir
12/06/2026, 17:52:28	63	-21.17527, -47.72724	—	Abrir
12/06/2026, 17:52:33	67	-21.17594, -47.72775	—	Abrir
12/06/2026, 17:52:53	59	-21.17898, -47.72919	—	Abrir
12/06/2026, 17:52:58	55	-21.17976, -47.72950	—	Abrir
12/06/2026, 17:53:11	56	-21.18135, -47.73063	—	Abrir
12/06/2026, 17:53:12	53	-21.18144, -47.73074	—	Abrir
12/06/2026, 17:53:13	53	-21.18151, -47.73086	—	Abrir
12/06/2026, 17:53:15	50	-21.18163, -47.73111	—	Abrir

Data/Hora	Vel. (km/h)	Lat/Lon	Endereço	Link
12/06/2026, 17:53:16	49	-21.18168, -47.73123	—	Abrir
12/06/2026, 17:53:40	34	-21.18236, -47.73384	—	Abrir
12/06/2026, 17:53:41	36	-21.18237, -47.73393	—	Abrir
12/06/2026, 17:53:55	47	-21.18272, -47.73556	—	Abrir
12/06/2026, 17:53:57	46	-21.18282, -47.73578	—	Abrir
12/06/2026, 17:53:59	48	-21.18297, -47.73598	—	Abrir
12/06/2026, 17:54:06	56	-21.18359, -47.73646	—	Abrir
12/06/2026, 17:54:27	46	-21.18512, -47.73836	—	Abrir
12/06/2026, 17:54:31	43	-21.18526, -47.73869	—	Abrir
12/06/2026, 17:54:56	32	-21.18586, -47.74054	—	Abrir
12/06/2026, 17:55:21	78	-21.18710, -47.74420	—	Abrir
12/06/2026, 17:55:32	85	-21.18803, -47.74639	—	Abrir
12/06/2026, 17:55:33	87	-21.18828, -47.74676	—	Abrir

Data/Hora	Vel. (km/h)	Lat/Lon	Endereço	Link
12/06/2026, 17:55:36	88	-21.18872, -47.74728	—	Abrir
12/06/2026, 17:55:42	76	-21.18955, -47.74819	—	Abrir
12/06/2026, 17:55:46	67	-21.18986, -47.74867	—	Abrir
12/06/2026, 17:55:53	51	-21.19024, -47.74976	—	Abrir
12/06/2026, 17:55:56	45	-21.19030, -47.75015	—	Abrir
12/06/2026, 17:56:10	22	-21.19035, -47.75113	—	Abrir
12/06/2026, 17:56:11	14	-21.19037, -47.75122	—	Abrir
12/06/2026, 17:56:12	13	-21.19040, -47.75124	—	Abrir
12/06/2026, 17:56:13	17	-21.19044, -47.75125	—	Abrir
12/06/2026, 17:56:14	22	-21.19048, -47.75124	—	Abrir
12/06/2026, 17:56:15	29	-21.19052, -47.75119	—	Abrir
12/06/2026, 17:56:21	47	-21.19083, -47.75065	—	Abrir
12/06/2026, 17:56:34	66	-21.19226, -47.74975	—	Abrir

Data/Hora	Vel. (km/h)	Lat/Lon	Endereço	Link
12/06/2026, 17:56:36	66	-21.19226, -47.74975	—	Abrir
12/06/2026, 17:56:37	63	-21.19272, -47.74957	—	Abrir
12/06/2026, 17:56:41	40	-21.19325, -47.74949	—	Abrir
12/06/2026, 17:56:47	15	-21.19348, -47.74952	—	Abrir
12/06/2026, 17:56:48	22	-21.19350, -47.74956	—	Abrir
12/06/2026, 17:56:49	21	-21.19350, -47.74962	—	Abrir
12/06/2026, 17:56:53	22	-21.19351, -47.74993	—	Abrir
12/06/2026, 17:56:54	19	-21.19355, -47.74996	—	Abrir
12/06/2026, 17:56:55	26	-21.19361, -47.74997	—	Abrir
12/06/2026, 17:56:57	33	-21.19375, -47.74997	—	Abrir
12/06/2026, 17:56:59	30	-21.19389, -47.74990	—	Abrir
12/06/2026, 17:57:00	25	-21.19393, -47.74984	—	Abrir
12/06/2026, 17:57:01	30	-21.19389, -47.74990	—	Abrir

Data/Hora	Vel. (km/h)	Lat/Lon	Endereço	Link
12/06/2026, 17:57:10	20	-21.19392, -47.74965	—	Abrir
12/06/2026, 17:57:13	32	-21.19391, -47.74943	—	Abrir
12/06/2026, 17:57:21	49	-21.19365, -47.74859	—	Abrir
12/06/2026, 17:57:22	52	-21.19362, -47.74846	—	Abrir
12/06/2026, 17:57:24	56	-21.19362, -47.74832	—	Abrir
12/06/2026, 17:57:37	69	-21.19413, -47.74602	—	Abrir
12/06/2026, 17:57:41	33	-21.19443, -47.74564	—	Abrir
12/06/2026, 17:57:49	56	-21.19480, -47.74494	—	Abrir
12/06/2026, 17:58:14	48	-21.19653, -47.74112	—	Abrir
12/06/2026, 17:58:19	18	-21.19669, -47.74064	—	Abrir
12/06/2026, 17:58:20	22	-21.19665, -47.74055	—	Abrir
12/06/2026, 17:58:21	19	-21.19660, -47.74052	—	Abrir
12/06/2026, 17:58:38	14	-21.19638, -47.74038	—	Abrir

Data/Hora	Vel. (km/h)	Lat/Lon	Endereço	Link
12/06/2026, 17:58:50	14	-21.19586, -47.73994	—	Abrir
12/06/2026, 17:58:51	16	-21.19585, -47.73990	—	Abrir
12/06/2026, 17:58:52	17	-21.19585, -47.73986	—	Abrir
12/06/2026, 17:58:53	18	-21.19587, -47.73982	—	Abrir
12/06/2026, 17:58:55	20	-21.19593, -47.73974	—	Abrir
12/06/2026, 17:58:58	11	-21.19599, -47.73965	—	Abrir
12/06/2026, 17:58:59	8	-21.19599, -47.73963	—	Abrir
12/06/2026, 17:59:03	0	-21.19600, -47.73965	—	Abrir
12/06/2026, 17:59:27	0	-21.19599, -47.73967	—	Abrir
12/06/2026, 17:59:45	0	-21.19599, -47.73968	—	Abrir
12/06/2026, 17:59:50	0	-21.19599, -47.73967	—	Abrir
12/06/2026, 18:00:14	0	-21.19598, -47.73967	Alameda Francisco Cristofani, Parque dos Lagos, Ribeirão Preto, São Paulo	Abrir

Paradas

#	Início	Fim	Duração	Endereço	Maps
1	12/06/2026, 16:38:19	12/06/2026, 16:42:51	**4m 32s**	Rua Amazonas, Ipiranga, Ribeirão Preto, São Paulo	Abrir
2	12/06/2026, 17:00:16	12/06/2026, 17:05:06	**4m 50s**	Rua João Ferracini, Jardim Palmares, Ribeirão Preto, São Paulo	Abrir
3	12/06/2026, 18:00:14	12/06/2026, 19:17:18	**1h 17m**	Alameda Francisco Cristofani, Parque dos Lagos, Ribeirão Preto, São Paulo	Abrir

Paradas são detectadas quando o veículo fica parado por um tempo mínimo.

Viagem #35

12/06/2026, 19:17:18 → 12/06/2026, 19:18:07

Distância: 0.09 km | Duração: 0m | Movendo: 47s | Parado: 0m | Vel. Máx: 30 km/h

Início: 12/06/2026, 19:17:18 **Fim:** 12/06/2026, 19:18:07 **Duração:** 0m **Distância:** 0.09 km **Vel. Máx:** 30 km/h

▶ **Partida:** Alameda Francisco Cristofani, Parque dos Lagos, Ribeirão Preto, São Paulo

■ **Chegada:** Alameda Francisco Cristofani, Parque dos Lagos, Ribeirão Preto, São Paulo

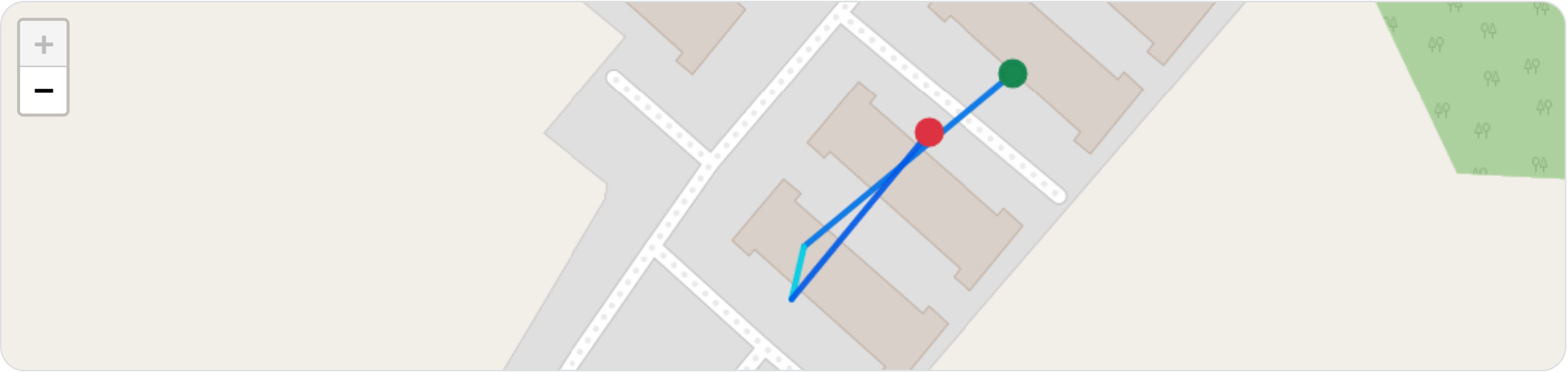

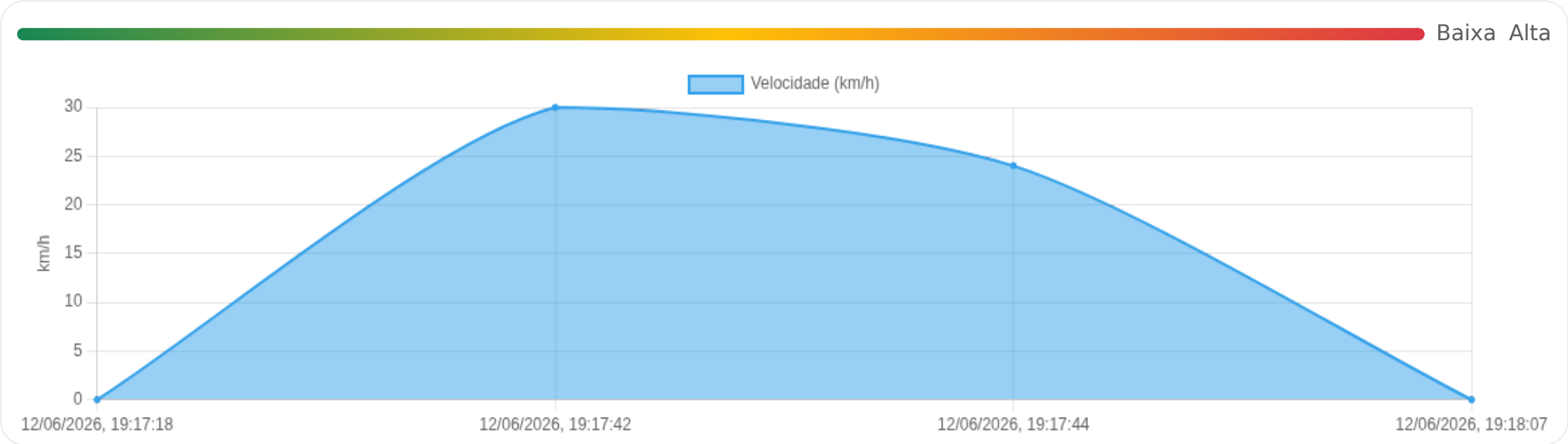

Posições

Tabela completa da viagem.

Data/Hora	Vel. (km/h)	Lat/Lon	Endereço	Link
12/06/2026, 19:17:18	0	-21.19591, -47.73963	Alameda Francisco Cristofani, Parque dos Lagos, Ribeirão Preto, São Paulo	Abrir
12/06/2026, 19:17:42	30	-21.19618, -47.74000	—	Abrir
12/06/2026, 19:17:44	24	-21.19627, -47.74002	—	Abrir
12/06/2026, 19:18:07	0	-21.19600, -47.73978	Alameda Francisco Cristofani, Parque dos Lagos, Ribeirão Preto, São Paulo	Abrir

Paradas

#	Início	Fim	Duração	Endereço	Maps
1	12/06/2026, 19:18:07	15/06/2026, 04:12:39	**56h 54m**	Alameda Francisco Cristofani, Parque dos Lagos, Ribeirão Preto, São Paulo	Abrir

Paradas são detectadas quando o veículo fica parado por um tempo mínimo.

Viagem #36

15/06/2026, 04:12:39 → 15/06/2026, 04:13:04

Distância: 0.22 km | Duração: 0m | Movendo: 25s | Parado: 0m | Vel. Máx: 0 km/h

Início: 15/06/2026, 04:12:39 **Fim:** 15/06/2026, 04:13:04 **Duração:** 0m **Distância:** 0.22 km **Vel. Máx:** 0 km/h

▶ **Partida:** Alameda Francisco Cristofani, Parque dos Lagos, Ribeirão Preto, São Paulo

■ **Chegada:** Alameda Manga, Parque dos Lagos, Ribeirão Preto, São Paulo

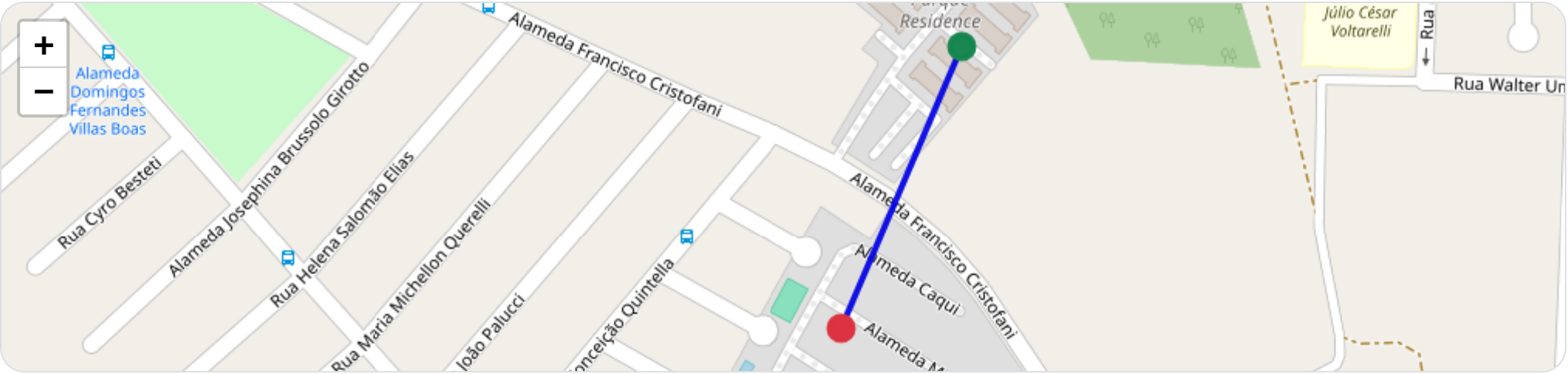

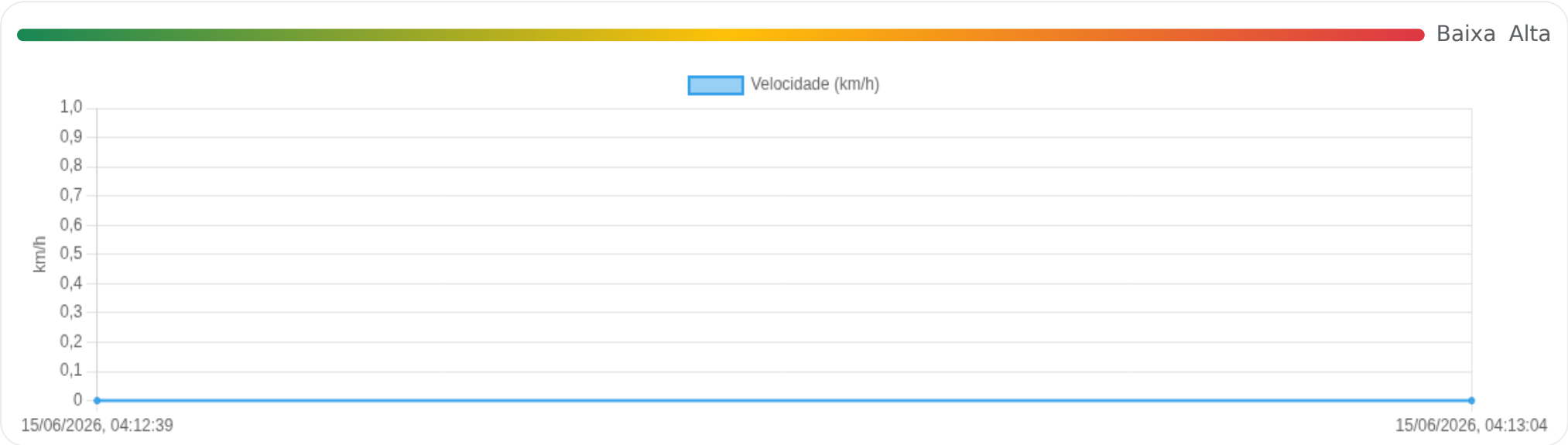

Posições

Tabela completa da viagem.

Data/Hora	Vel. (km/h)	Lat/Lon	Endereço	Link
15/06/2026, 04:12:39	0	-21.19599, -47.73976	Alameda Francisco Cristofani, Parque dos Lagos, Ribeirão Preto, São Paulo	Abrir
15/06/2026, 04:13:04	0	-21.19780, -47.74059	Alameda Manga, Parque dos Lagos, Ribeirão Preto, São Paulo	Abrir

Paradas

#	Início	Fim	Duração	Endereço	Maps
1	15/06/2026, 04:13:04	15/06/2026, 06:33:21	**2h 20m**	Alameda Manga, Parque dos Lagos, Ribeirão Preto, São Paulo	Abrir

Paradas são detectadas quando o veículo fica parado por um tempo mínimo.

Viagem #37 15/06/2026, 06:33:21 → 15/06/2026, 07:00:31

Distância: 13.75 km **Duração: 27m** **Movendo: 20m 49s** **Parado: 2m 34s** **Vel. Máx: 83 km/h**

Início: 15/06/2026, 06:33:21 **Fim:** 15/06/2026, 07:00:31 **Duração:** 27m **Distância:** 13.75 km **Vel. Máx:** 83 km/h

▶ **Partida:** Alameda Manga, Parque dos Lagos, Ribeirão Preto, São Paulo

■ **Chegada:** Rua João Ferracini, Jardim Palmares, Ribeirão Preto, São Paulo

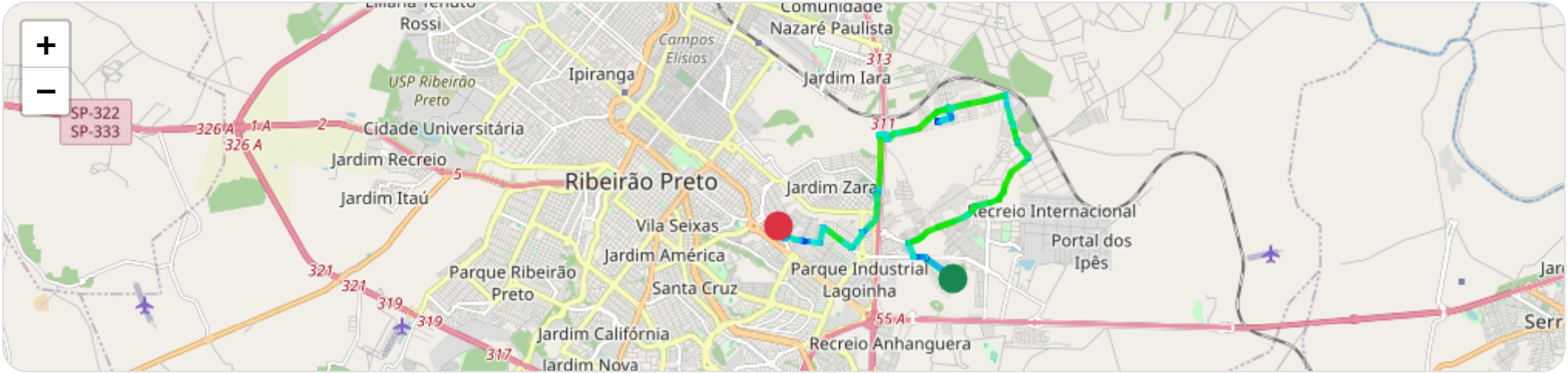

Baixa Alta

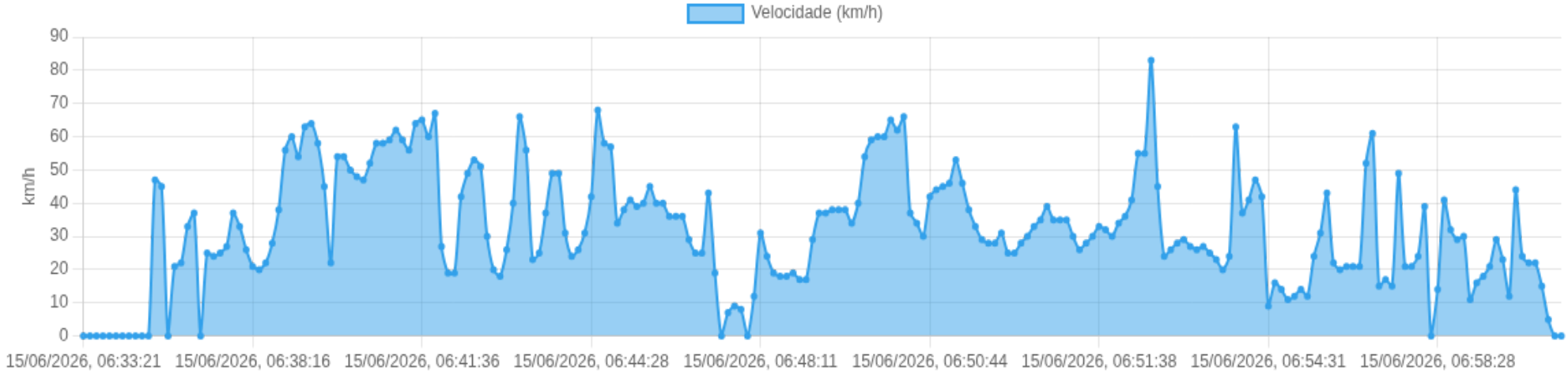

Posições

Tabela completa da viagem.

Data/Hora	Vel. (km/h)	Lat/Lon	Endereço	Link
15/06/2026, 06:33:21	0	-21.19778, -47.74058	Alameda Manga, Parque dos Lagos, Ribeirão Preto, São Paulo	Abrir
15/06/2026, 06:33:47	0	-21.19774, -47.74056	—	Abrir
15/06/2026, 06:34:04	0	-21.19774, -47.74056	—	Abrir
15/06/2026, 06:34:11	0	-21.19774, -47.74056	—	Abrir
15/06/2026, 06:34:36	0	-21.19774, -47.74056	—	Abrir
15/06/2026, 06:35:01	0	-21.19774, -47.74056	—	Abrir
15/06/2026, 06:35:25	0	-21.19774, -47.74056	—	Abrir
15/06/2026, 06:35:30	0	-21.19774, -47.74056	—	Abrir
15/06/2026, 06:35:50	0	-21.19774, -47.74056	—	Abrir
15/06/2026, 06:36:15	0	-21.19774, -47.74056	—	Abrir
15/06/2026, 06:36:18	0	-21.19774, -47.74056	—	Abrir
15/06/2026, 06:36:19	47	-21.19406, -47.74636	—	Abrir
15/06/2026, 06:36:21	45	-21.19399, -47.74645	—	Abrir
15/06/2026, 06:36:40	0	-21.19370, -47.74664	—	Abrir
15/06/2026, 06:37:04	21	-21.19351, -47.74678	—	Abrir
15/06/2026, 06:37:05	22	-21.19349, -47.74683	—	Abrir
15/06/2026, 06:37:07	33	-21.19346, -47.74704	—	Abrir
15/06/2026, 06:37:10	37	-21.19347, -47.74732	—	Abrir
15/06/2026, 06:37:29	0	-21.19345, -47.74877	Avenida Henry Nestlé, Parque dos Lagos, Ribeirão Preto, São Paulo	Abrir
15/06/2026, 06:37:46	25	-21.19340, -47.74941	—	Abrir
15/06/2026, 06:37:47	24	-21.19336, -47.74947	—	Abrir
15/06/2026, 06:37:48	25	-21.19330, -47.74952	—	Abrir

Data/Hora	Vel. (km/h)	Lat/Lon	Endereço	Link
15/06/2026, 06:37:49	27	-21.19323, -47.74956	—	Abrir
15/06/2026, 06:37:54	37	-21.19286, -47.74961	—	Abrir
15/06/2026, 06:38:13	33	-21.19060, -47.75074	—	Abrir
15/06/2026, 06:38:14	26	-21.19053, -47.75076	—	Abrir
15/06/2026, 06:38:16	21	-21.19044, -47.75070	—	Abrir
15/06/2026, 06:38:18	20	-21.19041, -47.75065	—	Abrir
15/06/2026, 06:38:19	22	-21.19041, -47.75060	—	Abrir
15/06/2026, 06:38:20	28	-21.19042, -47.75046	—	Abrir
15/06/2026, 06:38:22	38	-21.19042, -47.75029	—	Abrir
15/06/2026, 06:38:28	56	-21.19027, -47.74953	—	Abrir
15/06/2026, 06:38:35	60	-21.18989, -47.74854	—	Abrir
15/06/2026, 06:38:43	54	-21.18922, -47.74769	—	Abrir
15/06/2026, 06:38:51	63	-21.18832, -47.74662	—	Abrir
15/06/2026, 06:39:08	64	-21.18717, -47.74413	—	Abrir
15/06/2026, 06:39:33	58	-21.18588, -47.74049	—	Abrir
15/06/2026, 06:39:52	45	-21.18505, -47.73817	—	Abrir
15/06/2026, 06:39:58	22	-21.18476, -47.73775	—	Abrir
15/06/2026, 06:40:09	54	-21.18402, -47.73677	—	Abrir
15/06/2026, 06:40:17	54	-21.18313, -47.73611	—	Abrir
15/06/2026, 06:40:21	50	-21.18286, -47.73579	—	Abrir
15/06/2026, 06:40:22	48	-21.18280, -47.73568	—	Abrir
15/06/2026, 06:40:24	47	-21.18267, -47.73533	—	Abrir

Data/Hora	Vel. (km/h)	Lat/Lon	Endereço	Link
15/06/2026, 06:40:46	52	-21.18215, -47.73244	—	Abrir
15/06/2026, 06:40:57	58	-21.18150, -47.73073	—	Abrir
15/06/2026, 06:40:58	58	-21.18140, -47.73061	—	Abrir
15/06/2026, 06:40:59	59	-21.18130, -47.73051	—	Abrir
15/06/2026, 06:41:08	62	-21.18010, -47.72970	—	Abrir
15/06/2026, 06:41:11	59	-21.17985, -47.72951	—	Abrir
15/06/2026, 06:41:14	56	-21.17946, -47.72930	—	Abrir
15/06/2026, 06:41:22	64	-21.17829, -47.72893	—	Abrir
15/06/2026, 06:41:36	65	-21.17631, -47.72800	Estrada do Piripau, Jardim Helena, Ribeirão Preto, São Paulo	Abrir
15/06/2026, 06:41:38	60	-21.17593, -47.72773	—	Abrir
15/06/2026, 06:42:01	67	-21.17380, -47.72506	—	Abrir
15/06/2026, 06:42:10	27	-21.17283, -47.72381	—	Abrir
15/06/2026, 06:42:11	19	-21.17278, -47.72380	—	Abrir
15/06/2026, 06:42:13	19	-21.17271, -47.72386	—	Abrir
15/06/2026, 06:42:19	42	-21.17245, -47.72427	—	Abrir
15/06/2026, 06:42:21	49	-21.17227, -47.72443	—	Abrir
15/06/2026, 06:42:25	53	-21.17196, -47.72469	—	Abrir
15/06/2026, 06:42:42	51	-21.16993, -47.72632	—	Abrir
15/06/2026, 06:42:44	30	-21.16973, -47.72641	—	Abrir
15/06/2026, 06:42:46	20	-21.16962, -47.72644	—	Abrir
15/06/2026, 06:42:50	18	-21.16948, -47.72643	—	Abrir
15/06/2026, 06:42:52	26	-21.16933, -47.72646	—	Abrir

Data/Hora	Vel. (km/h)	Lat/Lon	Endereço	Link
15/06/2026, 06:42:55	40	-21.16913, -47.72657	—	Abrir
15/06/2026, 06:43:09	66	-21.16734, -47.72707	—	Abrir
15/06/2026, 06:43:14	56	-21.16658, -47.72727	—	Abrir
15/06/2026, 06:43:23	23	-21.16579, -47.72734	—	Abrir
15/06/2026, 06:43:24	25	-21.16574, -47.72738	—	Abrir
15/06/2026, 06:43:28	37	-21.16551, -47.72760	—	Abrir
15/06/2026, 06:43:39	49	-21.16424, -47.72796	—	Abrir
15/06/2026, 06:43:40	49	-21.16424, -47.72796	—	Abrir
15/06/2026, 06:44:04	31	-21.16188, -47.72857	—	Abrir
15/06/2026, 06:44:22	24	-21.15993, -47.72917	—	Abrir
15/06/2026, 06:44:23	26	-21.15991, -47.72923	—	Abrir
15/06/2026, 06:44:24	31	-21.15992, -47.72931	—	Abrir
15/06/2026, 06:44:28	42	-21.16000, -47.72959	—	Abrir
15/06/2026, 06:44:53	68	-21.16092, -47.73358	—	Abrir
15/06/2026, 06:45:18	58	-21.16175, -47.73721	—	Abrir
15/06/2026, 06:45:43	57	-21.16240, -47.74007	Avenida Professora Dina Rizzi, Ribeirão Preto, São Paulo	Abrir
15/06/2026, 06:45:50	34	-21.16261, -47.74116	—	Abrir
15/06/2026, 06:45:51	38	-21.16259, -47.74125	—	Abrir
15/06/2026, 06:45:55	41	-21.16243, -47.74166	—	Abrir
15/06/2026, 06:45:57	39	-21.16247, -47.74187	—	Abrir
15/06/2026, 06:45:59	40	-21.16260, -47.74202	—	Abrir
15/06/2026, 06:46:01	45	-21.16280, -47.74208	—	Abrir

Data/Hora	Vel. (km/h)	Lat/Lon	Endereço	Link
15/06/2026, 06:46:04	40	-21.16309, -47.74196	—	Abrir
15/06/2026, 06:46:05	40	-21.16316, -47.74188	—	Abrir
15/06/2026, 06:46:08	36	-21.16326, -47.74171	—	Abrir
15/06/2026, 06:46:09	36	-21.16340, -47.74159	—	Abrir
15/06/2026, 06:46:11	36	-21.16357, -47.74153	—	Abrir
15/06/2026, 06:46:22	29	-21.16462, -47.74131	—	Abrir
15/06/2026, 06:46:24	25	-21.16469, -47.74133	—	Abrir
15/06/2026, 06:46:25	25	-21.16473, -47.74138	—	Abrir
15/06/2026, 06:46:32	43	-21.16491, -47.74206	—	Abrir
15/06/2026, 06:46:56	19	-21.16534, -47.74392	—	Abrir
15/06/2026, 06:47:21	0	-21.16534, -47.74402	—	Abrir
15/06/2026, 06:47:35	7	-21.16536, -47.74406	—	Abrir
15/06/2026, 06:47:36	9	-21.16537, -47.74407	—	Abrir
15/06/2026, 06:47:37	8	-21.16539, -47.74407	—	Abrir
15/06/2026, 06:47:46	0	-21.16538, -47.74407	—	Abrir
15/06/2026, 06:47:55	12	-21.16537, -47.74399	—	Abrir
15/06/2026, 06:48:11	31	-21.16513, -47.74301	—	Abrir
15/06/2026, 06:48:32	24	-21.16471, -47.74119	—	Abrir
15/06/2026, 06:48:33	19	-21.16468, -47.74115	—	Abrir
15/06/2026, 06:48:34	18	-21.16464, -47.74113	—	Abrir
15/06/2026, 06:48:35	18	-21.16464, -47.74113	—	Abrir
15/06/2026, 06:48:48	19	-21.16333, -47.74147	—	Abrir

Data/Hora	Vel. (km/h)	Lat/Lon	Endereço	Link
15/06/2026, 06:48:58	17	-21.16321, -47.74143	—	Abrir
15/06/2026, 06:49:00	17	-21.16318, -47.74140	—	Abrir
15/06/2026, 06:49:01	29	-21.16308, -47.74132	—	Abrir
15/06/2026, 06:49:06	37	-21.16269, -47.74128	—	Abrir
15/06/2026, 06:49:08	37	-21.16255, -47.74141	—	Abrir
15/06/2026, 06:49:09	38	-21.16251, -47.74150	—	Abrir
15/06/2026, 06:49:12	38	-21.16251, -47.74182	—	Abrir
15/06/2026, 06:49:13	38	-21.16256, -47.74191	—	Abrir
15/06/2026, 06:49:18	34	-21.16290, -47.74219	—	Abrir
15/06/2026, 06:49:19	40	-21.16294, -47.74228	—	Abrir
15/06/2026, 06:49:25	54	-21.16309, -47.74291	—	Abrir
15/06/2026, 06:49:34	59	-21.16338, -47.74425	—	Abrir
15/06/2026, 06:49:35	60	-21.16345, -47.74439	—	Abrir
15/06/2026, 06:49:39	60	-21.16379, -47.74493	—	Abrir
15/06/2026, 06:49:50	65	-21.16490, -47.74612	Avenida Professora Dina Rizzi, Ribeirão Preto, São Paulo	Abrir
15/06/2026, 06:50:06	62	-21.16676, -47.74821	—	Abrir
15/06/2026, 06:50:14	66	-21.16713, -47.74952	—	Abrir
15/06/2026, 06:50:36	37	-21.16791, -47.75309	—	Abrir
15/06/2026, 06:50:38	34	-21.16785, -47.75326	—	Abrir
15/06/2026, 06:50:40	30	-21.16774, -47.75348	—	Abrir
15/06/2026, 06:50:44	42	-21.16783, -47.75384	—	Abrir
15/06/2026, 06:50:45	44	-21.16788, -47.75394	—	Abrir

Data/Hora	Vel. (km/h)	Lat/Lon	Endereço	Link
15/06/2026, 06:50:46	45	-21.16796, -47.75403	—	Abrir
15/06/2026, 06:50:47	46	-21.16804, -47.75411	—	Abrir
15/06/2026, 06:50:55	53	-21.16879, -47.75472	—	Abrir
15/06/2026, 06:50:57	46	-21.16902, -47.75503	—	Abrir
15/06/2026, 06:50:59	38	-21.16908, -47.75524	—	Abrir
15/06/2026, 06:51:00	33	-21.16909, -47.75534	—	Abrir
15/06/2026, 06:51:01	29	-21.16908, -47.75542	—	Abrir
15/06/2026, 06:51:02	28	-21.16904, -47.75549	—	Abrir
15/06/2026, 06:51:03	28	-21.16904, -47.75549	—	Abrir
15/06/2026, 06:51:04	31	-21.16898, -47.75554	—	Abrir
15/06/2026, 06:51:15	25	-21.16826, -47.75556	—	Abrir
15/06/2026, 06:51:19	25	-21.16811, -47.75565	—	Abrir
15/06/2026, 06:51:20	28	-21.16809, -47.75572	—	Abrir
15/06/2026, 06:51:21	30	-21.16809, -47.75580	—	Abrir
15/06/2026, 06:51:22	33	-21.16813, -47.75587	—	Abrir
15/06/2026, 06:51:25	35	-21.16825, -47.75611	—	Abrir
15/06/2026, 06:51:28	39	-21.16826, -47.75641	—	Abrir
15/06/2026, 06:51:30	35	-21.16822, -47.75661	—	Abrir
15/06/2026, 06:51:31	35	-21.16818, -47.75669	—	Abrir
15/06/2026, 06:51:33	35	-21.16813, -47.75676	—	Abrir
15/06/2026, 06:51:34	30	-21.16805, -47.75691	—	Abrir
15/06/2026, 06:51:35	26	-21.16805, -47.75698	—	Abrir

Data/Hora	Vel. (km/h)	Lat/Lon	Endereço	Link
15/06/2026, 06:51:36	28	-21.16809, -47.75704	—	Abrir
15/06/2026, 06:51:37	30	-21.16815, -47.75708	—	Abrir
15/06/2026, 06:51:38	33	-21.16823, -47.75710	—	Abrir
15/06/2026, 06:51:39	32	-21.16831, -47.75709	—	Abrir
15/06/2026, 06:51:41	30	-21.16843, -47.75700	—	Abrir
15/06/2026, 06:51:44	34	-21.16864, -47.75686	—	Abrir
15/06/2026, 06:51:45	36	-21.16872, -47.75686	—	Abrir
15/06/2026, 06:51:47	41	-21.16891, -47.75687	—	Abrir
15/06/2026, 06:51:52	55	-21.16948, -47.75676	—	Abrir
15/06/2026, 06:51:54	55	-21.16948, -47.75676	—	Abrir
15/06/2026, 06:52:18	83	-21.17428, -47.75698	—	Abrir
15/06/2026, 06:52:43	45	-21.17920, -47.75725	—	Abrir
15/06/2026, 06:52:54	24	-21.17993, -47.75733	—	Abrir
15/06/2026, 06:52:55	26	-21.17996, -47.75739	—	Abrir
15/06/2026, 06:52:56	28	-21.17998, -47.75746	—	Abrir
15/06/2026, 06:52:59	29	-21.18002, -47.75768	—	Abrir
15/06/2026, 06:53:00	27	-21.18006, -47.75773	—	Abrir
15/06/2026, 06:53:01	26	-21.18012, -47.75776	—	Abrir
15/06/2026, 06:53:02	27	-21.18018, -47.75777	—	Abrir
15/06/2026, 06:53:03	25	-21.18024, -47.75775	—	Abrir
15/06/2026, 06:53:06	23	-21.18033, -47.75767	—	Abrir
15/06/2026, 06:53:08	20	-21.18043, -47.75756	—	Abrir

Data/Hora	Vel. (km/h)	Lat/Lon	Endereço	Link
15/06/2026, 06:53:10	24	-21.18053, -47.75753	—	Abrir
15/06/2026, 06:53:31	63	-21.18256, -47.75762	—	Abrir
15/06/2026, 06:53:54	37	-21.18561, -47.75783	Rua Abdo Calil, Jardim Interlagos, Ribeirão Preto, São Paulo	Abrir
15/06/2026, 06:53:56	41	-21.18577, -47.75797	—	Abrir
15/06/2026, 06:54:07	47	-21.18658, -47.75884	—	Abrir
15/06/2026, 06:54:21	42	-21.18772, -47.76006	—	Abrir
15/06/2026, 06:54:31	9	-21.18832, -47.76073	—	Abrir
15/06/2026, 06:54:40	16	-21.18835, -47.76088	—	Abrir
15/06/2026, 06:54:42	14	-21.18830, -47.76094	—	Abrir
15/06/2026, 06:54:44	11	-21.18827, -47.76099	—	Abrir
15/06/2026, 06:54:45	12	-21.18826, -47.76101	—	Abrir
15/06/2026, 06:54:46	14	-21.18827, -47.76104	—	Abrir
15/06/2026, 06:54:47	12	-21.18826, -47.76101	—	Abrir
15/06/2026, 06:54:49	24	-21.18839, -47.76111	—	Abrir
15/06/2026, 06:54:56	31	-21.18893, -47.76114	—	Abrir
15/06/2026, 06:55:10	43	-21.19014, -47.76213	—	Abrir
15/06/2026, 06:55:32	22	-21.19144, -47.76319	—	Abrir
15/06/2026, 06:55:33	20	-21.19147, -47.76324	—	Abrir
15/06/2026, 06:55:34	21	-21.19148, -47.76329	—	Abrir
15/06/2026, 06:55:35	21	-21.19146, -47.76334	—	Abrir
15/06/2026, 06:55:36	21	-21.19148, -47.76329	—	Abrir
15/06/2026, 06:56:00	52	-21.18971, -47.76579	—	Abrir

Data/Hora	Vel. (km/h)	Lat/Lon	Endereço	Link
15/06/2026, 06:56:25	61	-21.18764, -47.76885	—	Abrir
15/06/2026, 06:56:32	15	-21.18725, -47.76947	—	Abrir
15/06/2026, 06:56:33	17	-21.18728, -47.76951	—	Abrir
15/06/2026, 06:56:35	15	-21.18735, -47.76955	—	Abrir
15/06/2026, 06:56:49	49	-21.18858, -47.76976	—	Abrir
15/06/2026, 06:57:06	21	-21.19053, -47.77019	—	Abrir
15/06/2026, 06:57:07	21	-21.19055, -47.77024	—	Abrir
15/06/2026, 06:57:13	24	-21.19051, -47.77059	—	Abrir
15/06/2026, 06:57:38	39	-21.19023, -47.77309	—	Abrir
15/06/2026, 06:58:03	0	-21.19016, -47.77356	Rua Niterói, Parque Industrial Lagoinha, Ribeirão Preto, São Paulo	Abrir
15/06/2026, 06:58:28	14	-21.18993, -47.77485	—	Abrir
15/06/2026, 06:58:40	41	-21.18977, -47.77579	—	Abrir
15/06/2026, 06:58:53	32	-21.18935, -47.77703	—	Abrir
15/06/2026, 06:58:56	29	-21.18924, -47.77733	—	Abrir
15/06/2026, 06:58:59	30	-21.18927, -47.77756	—	Abrir
15/06/2026, 06:59:10	11	-21.18967, -47.77807	—	Abrir
15/06/2026, 06:59:11	16	-21.18968, -47.77810	—	Abrir
15/06/2026, 06:59:12	18	-21.18967, -47.77815	—	Abrir
15/06/2026, 06:59:13	21	-21.18964, -47.77818	—	Abrir
15/06/2026, 06:59:17	29	-21.18947, -47.77824	—	Abrir
15/06/2026, 06:59:24	23	-21.18884, -47.77850	—	Abrir
15/06/2026, 06:59:26	12	-21.18878, -47.77856	—	Abrir

Data/Hora	Vel. (km/h)	Lat/Lon	Endereço	Link
15/06/2026, 06:59:41	44	-21.18818, -47.77932	—	Abrir
15/06/2026, 06:59:50	24	-21.18754, -47.78010	—	Abrir
15/06/2026, 06:59:52	22	-21.18744, -47.78009	—	Abrir
15/06/2026, 06:59:53	22	-21.18739, -47.78005	—	Abrir
15/06/2026, 07:00:00	15	-21.18708, -47.77975	—	Abrir
15/06/2026, 07:00:03	5	-21.18704, -47.77969	—	Abrir
15/06/2026, 07:00:06	0	-21.18704, -47.77968	—	Abrir
15/06/2026, 07:00:31	0	-21.18706, -47.77970	Rua João Ferracini, Jardim Palmares, Ribeirão Preto, São Paulo	Abrir

Paradas

#	Início	Fim	Duração	Endereço	Maps
1	15/06/2026, 07:00:31	15/06/2026, 07:17:52	**17m 21s**	Rua João Ferracini, Jardim Palmares, Ribeirão Preto, São Paulo	Abrir

Paradas são detectadas quando o veículo fica parado por um tempo mínimo.

Viagem #38

15/06/2026, 07:17:52 → 15/06/2026, 07:18:45

Distância: 0 km | **Duração: 0m** | **Movendo: 53s** | **Parado: 0m** | **Vel. Máx: 0 km/h**

Início: 15/06/2026, 07:17:52 **Fim:** 15/06/2026, 07:18:45 **Duração:** 0m **Distância:** 0 km **Vel. Máx:** 0 km/h

▶ **Partida:** Rua João Ferracini, Jardim Palmares, Ribeirão Preto, São Paulo

■ **Chegada:** Rua João Ferracini, Jardim Palmares, Ribeirão Preto, São Paulo

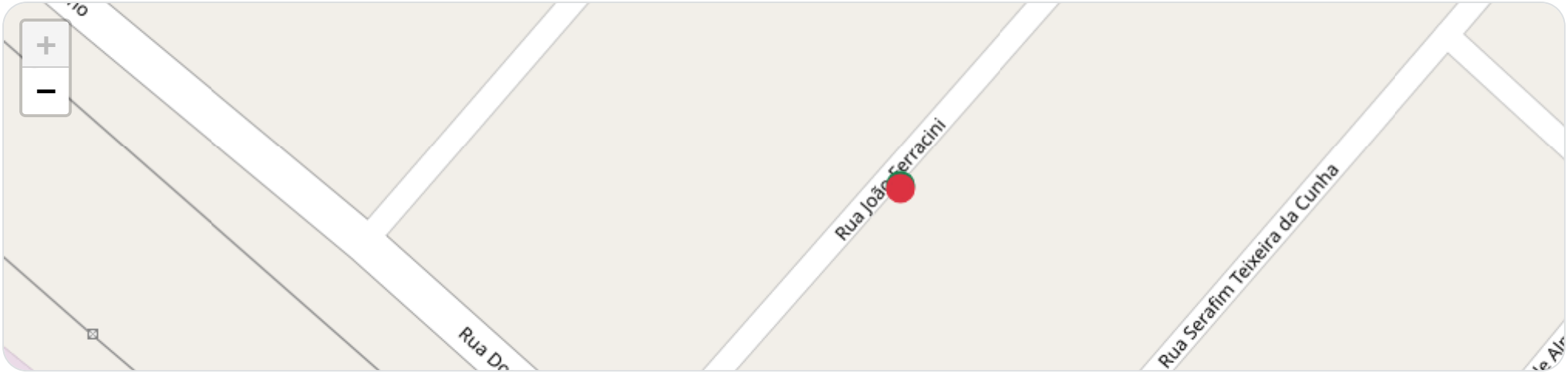

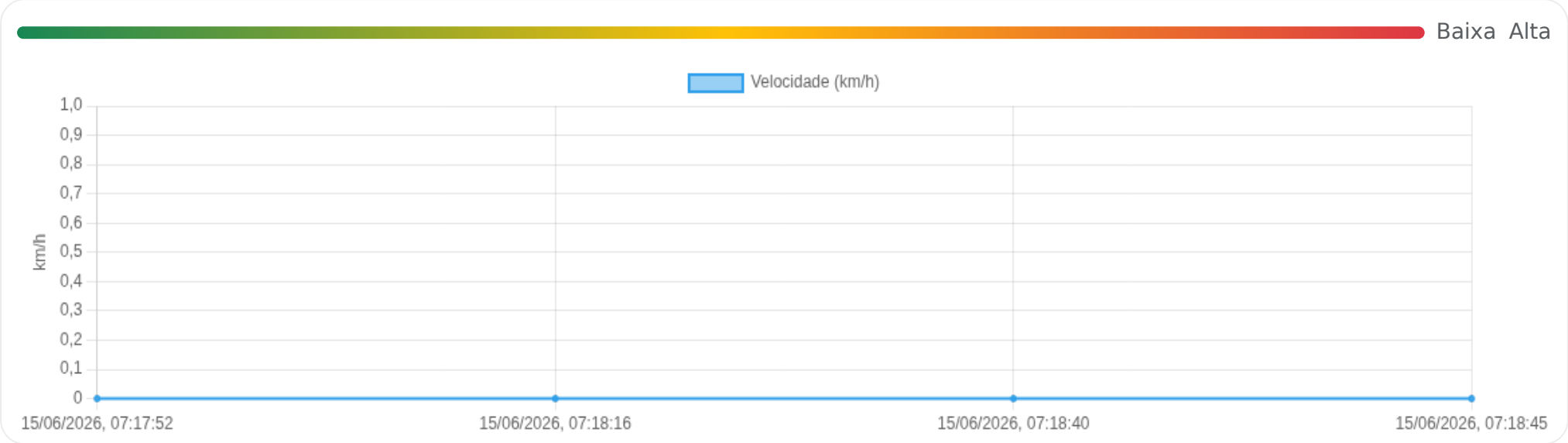

Posições

Tabela completa da viagem.

Data/Hora	Vel. (km/h)	Lat/Lon	Endereço	Link
15/06/2026, 07:17:52	0	-21.18704, -47.77971	Rua João Ferracini, Jardim Palmares, Ribeirão Preto, São Paulo	Abrir
15/06/2026, 07:18:16	0	-21.18704, -47.77971	Rua João Ferracini, Jardim Palmares, Ribeirão Preto, São Paulo	Abrir
15/06/2026, 07:18:40	0	-21.18704, -47.77971	Rua João Ferracini, Jardim Palmares, Ribeirão Preto, São Paulo	Abrir
15/06/2026, 07:18:45	0	-21.18704, -47.77971	Rua João Ferracini, Jardim Palmares, Ribeirão Preto, São Paulo	Abrir

Paradas

#	Início	Fim	Duração	Endereço	Maps
1	15/06/2026, 07:18:45	15/06/2026, 07:29:56	**11m 11s**	Rua João Ferracini, Jardim Palmares, Ribeirão Preto, São Paulo	Abrir

Paradas são detectadas quando o veículo fica parado por um tempo mínimo.

Viagem #39 15/06/2026, 07:29:56 → 15/06/2026, 09:09:43

Distância: 129.64 km **Duração: 1h 39m** **Movendo: 1h 34m** **Parado: 1m 17s** **Vel. Máx: 115 km/h**

Início: 15/06/2026, 07:29:56 **Fim:** 15/06/2026, 09:09:43 **Duração:** 1h 39m **Distância:** 129.64 km **Vel. Máx:** 115 km/h

▶ **Partida:** Rua João Ferracini, Jardim Palmares, Ribeirão Preto, São Paulo

■ **Chegada:** Avenida Professor Roberto Frade Monte, Pedro Cavalini, Barretos, São Paulo

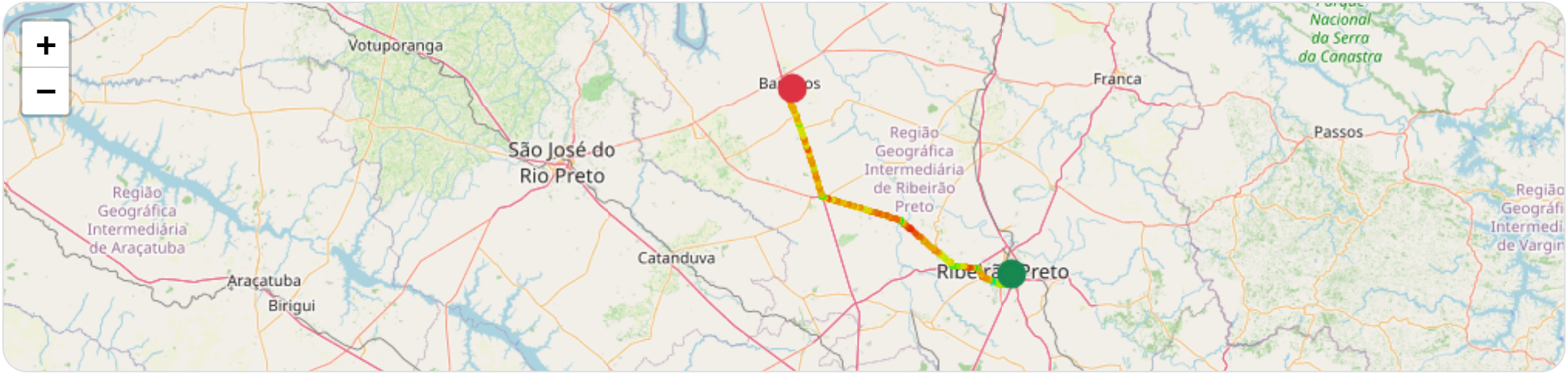

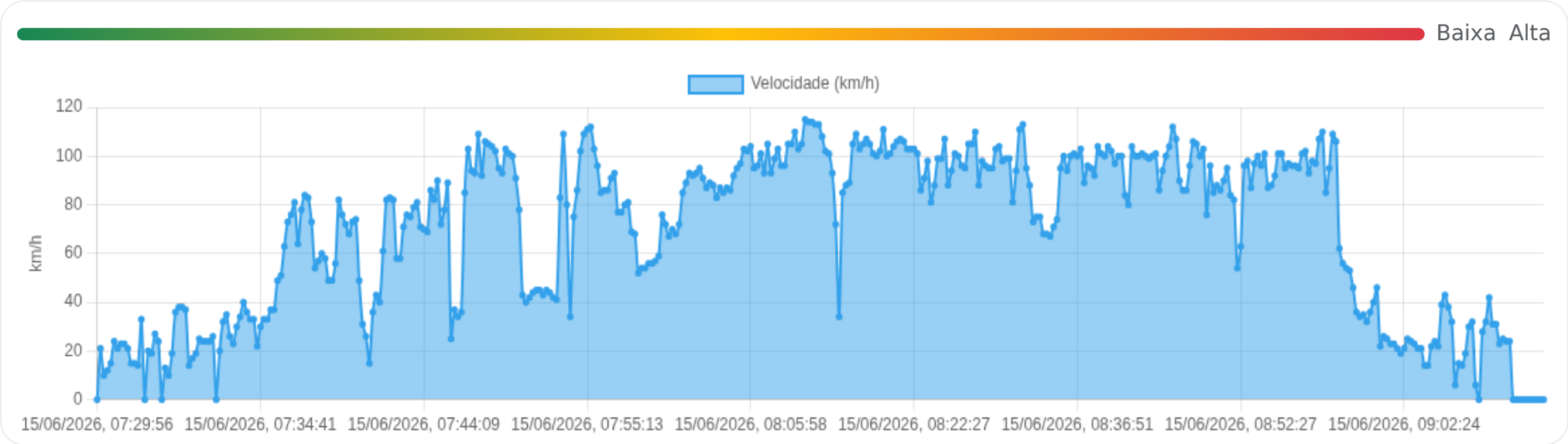

Posições

Tabela completa da viagem.

Data/Hora	Vel. (km/h)	Lat/Lon	Endereço	Link
15/06/2026, 07:29:56	0	-21.18704, -47.77971	Rua João Ferracini, Jardim Palmares, Ribeirão Preto, São Paulo	Abrir
15/06/2026, 07:30:12	21	-21.18646, -47.77920	—	Abrir
15/06/2026, 07:30:15	10	-21.18636, -47.77915	—	Abrir
15/06/2026, 07:30:17	12	-21.18630, -47.77917	—	Abrir
15/06/2026, 07:30:19	15	-21.18627, -47.77923	—	Abrir
15/06/2026, 07:30:34	24	-21.18603, -47.78025	—	Abrir
15/06/2026, 07:30:35	21	-21.18599, -47.78030	—	Abrir
15/06/2026, 07:30:36	23	-21.18595, -47.78034	—	Abrir
15/06/2026, 07:30:37	23	-21.18595, -47.78034	—	Abrir
15/06/2026, 07:30:44	21	-21.18548, -47.78062	—	Abrir
15/06/2026, 07:30:45	15	-21.18544, -47.78065	—	Abrir
15/06/2026, 07:30:46	15	-21.18543, -47.78068	—	Abrir
15/06/2026, 07:30:47	14	-21.18544, -47.78072	—	Abrir

Data/Hora	Vel. (km/h)	Lat/Lon	Endereço	Link
15/06/2026, 07:31:00	33	-21.18593, -47.78166	—	Abrir
15/06/2026, 07:31:25	0	-21.18601, -47.78183	—	Abrir
15/06/2026, 07:31:32	20	-21.18605, -47.78196	—	Abrir
15/06/2026, 07:31:33	19	-21.18603, -47.78201	—	Abrir
15/06/2026, 07:31:36	27	-21.18591, -47.78215	—	Abrir
15/06/2026, 07:31:50	24	-21.18472, -47.78290	—	Abrir
15/06/2026, 07:32:15	0	-21.18465, -47.78297	—	Abrir
15/06/2026, 07:32:27	13	-21.18439, -47.78315	—	Abrir
15/06/2026, 07:32:28	10	-21.18438, -47.78318	—	Abrir
15/06/2026, 07:32:29	19	-21.18443, -47.78324	—	Abrir
15/06/2026, 07:32:36	36	-21.18491, -47.78352	—	Abrir
15/06/2026, 07:32:38	38	-21.18505, -47.78366	—	Abrir
15/06/2026, 07:32:39	38	-21.18505, -47.78366	—	Abrir

Data/Hora	Vel. (km/h)	Lat/Lon	Endereço	Link
15/06/2026, 07:32:40	37	-21.18510, -47.78374	—	Abrir
15/06/2026, 07:32:46	14	-21.18537, -47.78421	—	Abrir
15/06/2026, 07:32:47	17	-21.18541, -47.78422	—	Abrir
15/06/2026, 07:32:48	19	-21.18545, -47.78421	—	Abrir
15/06/2026, 07:32:50	25	-21.18555, -47.78416	—	Abrir
15/06/2026, 07:32:57	24	-21.18601, -47.78388	—	Abrir
15/06/2026, 07:32:58	24	-21.18607, -47.78387	—	Abrir
15/06/2026, 07:32:59	24	-21.18613, -47.78389	—	Abrir
15/06/2026, 07:33:04	26	-21.18627, -47.78401	—	Abrir
15/06/2026, 07:33:29	0	-21.18638, -47.78429	—	Abrir
15/06/2026, 07:33:42	20	-21.18637, -47.78437	—	Abrir
15/06/2026, 07:33:45	32	-21.18632, -47.78455	—	Abrir
15/06/2026, 07:33:51	35	-21.18614, -47.78507	—	Abrir

Data/Hora	Vel. (km/h)	Lat/Lon	Endereço	Link
15/06/2026, 07:33:54	26	-21.18614, -47.78523	—	Abrir
15/06/2026, 07:34:07	23	-21.18623, -47.78549	Praça Aristophaness Prudente Correia, Jardim Palmares, Ribeirão Preto, São Paulo	Abrir
15/06/2026, 07:34:10	30	-21.18635, -47.78568	—	Abrir
15/06/2026, 07:34:11	34	-21.18641, -47.78574	—	Abrir
15/06/2026, 07:34:14	40	-21.18665, -47.78591	—	Abrir
15/06/2026, 07:34:16	36	-21.18684, -47.78597	—	Abrir
15/06/2026, 07:34:17	33	-21.18693, -47.78597	—	Abrir
15/06/2026, 07:34:18	33	-21.18693, -47.78597	—	Abrir
15/06/2026, 07:34:19	22	-21.18707, -47.78597	—	Abrir
15/06/2026, 07:34:41	30	-21.18745, -47.78583	—	Abrir
15/06/2026, 07:34:43	33	-21.18751, -47.78578	—	Abrir
15/06/2026, 07:34:45	33	-21.18763, -47.78567	—	Abrir
15/06/2026, 07:34:47	37	-21.18774, -47.78551	—	Abrir

Data/Hora	Vel. (km/h)	Lat/Lon	Endereço	Link
15/06/2026, 07:34:51	37	-21.18783, -47.78514	—	Abrir
15/06/2026, 07:34:57	49	-21.18786, -47.78448	—	Abrir
15/06/2026, 07:34:59	51	-21.18792, -47.78422	—	Abrir
15/06/2026, 07:35:03	63	-21.18821, -47.78369	—	Abrir
15/06/2026, 07:35:08	73	-21.18862, -47.78311	—	Abrir
15/06/2026, 07:35:19	76	-21.18988, -47.78135	—	Abrir
15/06/2026, 07:35:33	81	-21.19153, -47.77905	—	Abrir
15/06/2026, 07:35:57	64	-21.19412, -47.77537	—	Abrir
15/06/2026, 07:36:21	78	-21.19678, -47.77165	—	Abrir
15/06/2026, 07:36:46	84	-21.19994, -47.76726	—	Abrir
15/06/2026, 07:37:11	83	-21.20308, -47.76288	—	Abrir
15/06/2026, 07:37:15	73	-21.20356, -47.76225	—	Abrir
15/06/2026, 07:37:28	54	-21.20511, -47.76061	—	Abrir

Data/Hora	Vel. (km/h)	Lat/Lon	Endereço	Link
15/06/2026, 07:37:30	57	-21.20552, -47.76052	—	Abrir
15/06/2026, 07:37:35	60	-21.20611, -47.76059	—	Abrir
15/06/2026, 07:37:36	58	-21.20626, -47.76062	—	Abrir
15/06/2026, 07:37:37	49	-21.20652, -47.76070	—	Abrir
15/06/2026, 07:37:42	49	-21.20694, -47.76111	—	Abrir
15/06/2026, 07:38:00	56	-21.20790, -47.76344	—	Abrir
15/06/2026, 07:38:25	82	-21.20950, -47.76760	Rodovia Antônio Machado Sant'Anna, Jardim Manoel Penna, Ribeirão Preto, São Paulo	Abrir
15/06/2026, 07:38:34	76	-21.21049, -47.76945	—	Abrir
15/06/2026, 07:38:44	72	-21.21175, -47.77097	—	Abrir
15/06/2026, 07:38:50	68	-21.21242, -47.77156	—	Abrir
15/06/2026, 07:39:14	73	-21.21641, -47.77374	—	Abrir
15/06/2026, 07:39:28	74	-21.21876, -47.77479	—	Abrir
15/06/2026, 07:39:39	49	-21.22052, -47.77564	—	Abrir

Data/Hora	Vel. (km/h)	Lat/Lon	Endereço	Link
15/06/2026, 07:39:55	31	-21.22167, -47.77624	—	Abrir
15/06/2026, 07:40:00	26	-21.22191, -47.77650	—	Abrir
15/06/2026, 07:40:04	15	-21.22200, -47.77662	—	Abrir
15/06/2026, 07:40:20	36	-21.22228, -47.77762	—	Abrir
15/06/2026, 07:40:23	43	-21.22226, -47.77793	—	Abrir
15/06/2026, 07:40:29	40	-21.22219, -47.77852	—	Abrir
15/06/2026, 07:40:53	61	-21.22172, -47.78157	—	Abrir
15/06/2026, 07:41:12	82	-21.22117, -47.78533	—	Abrir
15/06/2026, 07:41:17	83	-21.22118, -47.78621	—	Abrir
15/06/2026, 07:41:42	82	-21.22213, -47.79207	—	Abrir
15/06/2026, 07:42:07	58	-21.22288, -47.79633	—	Abrir
15/06/2026, 07:42:09	58	-21.22288, -47.79633	—	Abrir
15/06/2026, 07:42:31	71	-21.22363, -47.80055	Rodovia Prefeito Antônio Duarte Nogueira, Jardim Botânico, Ribeirão Preto, São Paulo	Abrir

Data/Hora	Vel. (km/h)	Lat/Lon	Endereço	Link
15/06/2026, 07:42:56	76	-21.22455, -47.80570	—	Abrir
15/06/2026, 07:43:08	75	-21.22490, -47.80812	—	Abrir
15/06/2026, 07:43:14	79	-21.22488, -47.80935	—	Abrir
15/06/2026, 07:43:21	81	-21.22468, -47.81060	—	Abrir
15/06/2026, 07:43:46	71	-21.22324, -47.81574	—	Abrir
15/06/2026, 07:44:09	70	-21.22208, -47.81988	—	Abrir
15/06/2026, 07:44:10	69	-21.22203, -47.82005	—	Abrir
15/06/2026, 07:44:35	86	-21.22064, -47.82482	—	Abrir
15/06/2026, 07:45:00	82	-21.21874, -47.82970	—	Abrir
15/06/2026, 07:45:25	90	-21.21620, -47.83548	—	Abrir
15/06/2026, 07:45:49	72	-21.21419, -47.84004	—	Abrir
15/06/2026, 07:46:00	78	-21.21329, -47.84208	—	Abrir
15/06/2026, 07:46:14	89	-21.21205, -47.84482	—	Abrir

Data/Hora	Vel. (km/h)	Lat/Lon	Endereço	Link
15/06/2026, 07:46:21	25	-21.21160, -47.84590	—	Abrir
15/06/2026, 07:46:38	37	-21.21092, -47.84740	Rodovia Prefeito Antônio Duarte Nogueira, Jardim Progresso, Ribeirão Preto, São Paulo	Abrir
15/06/2026, 07:47:03	34	-21.20998, -47.84961	—	Abrir
15/06/2026, 07:47:27	36	-21.20930, -47.85114	—	Abrir
15/06/2026, 07:47:52	85	-21.20772, -47.85472	—	Abrir
15/06/2026, 07:48:17	103	-21.20522, -47.86045	—	Abrir
15/06/2026, 07:48:32	94	-21.20381, -47.86367	—	Abrir
15/06/2026, 07:48:42	93	-21.20282, -47.86593	—	Abrir
15/06/2026, 07:49:06	109	-21.20011, -47.87196	—	Abrir
15/06/2026, 07:49:31	92	-21.19760, -47.87767	—	Abrir
15/06/2026, 07:49:48	106	-21.19563, -47.88193	—	Abrir
15/06/2026, 07:49:56	105	-21.19447, -47.88347	—	Abrir
15/06/2026, 07:49:58	104	-21.19389, -47.88404	—	Abrir

Data/Hora	Vel. (km/h)	Lat/Lon	Endereço	Link
15/06/2026, 07:50:03	102	-21.19306, -47.88468	—	Abrir
15/06/2026, 07:50:21	95	-21.18923, -47.88704	—	Abrir
15/06/2026, 07:50:45	93	-21.18415, -47.89013	Rodovia Prefeito Antônio Duarte Nogueira, Ribeirão Preto, São Paulo	Abrir
15/06/2026, 07:51:10	103	-21.17929, -47.89307	—	Abrir
15/06/2026, 07:51:35	101	-21.17357, -47.89654	—	Abrir
15/06/2026, 07:51:36	100	-21.17336, -47.89667	—	Abrir
15/06/2026, 07:52:00	91	-21.16824, -47.89956	—	Abrir
15/06/2026, 07:52:03	78	-21.16740, -47.89972	—	Abrir
15/06/2026, 07:52:13	43	-21.16574, -47.89954	—	Abrir
15/06/2026, 07:52:14	40	-21.16566, -47.89948	—	Abrir
15/06/2026, 07:52:15	42	-21.16559, -47.89939	—	Abrir
15/06/2026, 07:52:17	44	-21.16553, -47.89917	—	Abrir
15/06/2026, 07:52:19	45	-21.16559, -47.89894	—	Abrir

Data/Hora	Vel. (km/h)	Lat/Lon	Endereço	Link
15/06/2026, 07:52:23	45	-21.16596, -47.89868	—	Abrir
15/06/2026, 07:52:24	43	-21.16606, -47.89869	—	Abrir
15/06/2026, 07:52:25	45	-21.16596, -47.89868	—	Abrir
15/06/2026, 07:52:26	44	-21.16626, -47.89880	—	Abrir
15/06/2026, 07:52:28	42	-21.16640, -47.89898	—	Abrir
15/06/2026, 07:52:29	41	-21.16641, -47.89909	—	Abrir
15/06/2026, 07:52:48	83	-21.16654, -47.90190	—	Abrir
15/06/2026, 07:53:13	109	-21.16678, -47.90876	—	Abrir
15/06/2026, 07:53:27	80	-21.16685, -47.91221	—	Abrir
15/06/2026, 07:53:38	34	-21.16674, -47.91402	—	Abrir
15/06/2026, 07:54:02	75	-21.16702, -47.91727	—	Abrir
15/06/2026, 07:54:10	86	-21.16712, -47.91924	—	Abrir
15/06/2026, 07:54:27	102	-21.16665, -47.92325	—	Abrir

Data/Hora	Vel. (km/h)	Lat/Lon	Endereço	Link
15/06/2026, 07:54:52	109	-21.16554, -47.93000	Rodovia Atilio Balbo, Parque das Araucárias, Sertãozinho, São Paulo	Abrir
15/06/2026, 07:55:13	111	-21.16456, -47.93605	—	Abrir
15/06/2026, 07:55:17	112	-21.16436, -47.93722	—	Abrir
15/06/2026, 07:55:41	103	-21.16316, -47.94431	—	Abrir
15/06/2026, 07:56:06	96	-21.16203, -47.95069	—	Abrir
15/06/2026, 07:56:31	85	-21.16106, -47.95652	—	Abrir
15/06/2026, 07:56:45	86	-21.16061, -47.95966	—	Abrir
15/06/2026, 07:56:47	86	-21.16059, -47.96035	—	Abrir
15/06/2026, 07:56:56	91	-21.16071, -47.96223	—	Abrir
15/06/2026, 07:57:20	93	-21.16145, -47.96849	—	Abrir
15/06/2026, 07:57:45	77	-21.16213, -47.97381	—	Abrir
15/06/2026, 07:58:09	77	-21.16274, -47.97880	—	Abrir
15/06/2026, 07:58:33	80	-21.16329, -47.98359	—	Abrir

Data/Hora	Vel. (km/h)	Lat/Lon	Endereço	Link
15/06/2026, 07:58:34	81	-21.16334, -47.98402	—	Abrir
15/06/2026, 07:58:54	69	-21.16374, -47.98815	Rodovia Carlos Tonanni, Green Park, Sertãozinho, São Paulo	Abrir
15/06/2026, 07:58:58	68	-21.16373, -47.98870	—	Abrir
15/06/2026, 07:59:03	52	-21.16366, -47.98963	—	Abrir
15/06/2026, 07:59:04	54	-21.16362, -47.98977	—	Abrir
15/06/2026, 07:59:05	54	-21.16356, -47.98990	—	Abrir
15/06/2026, 07:59:06	56	-21.16348, -47.99002	—	Abrir
15/06/2026, 07:59:07	56	-21.16339, -47.99012	—	Abrir
15/06/2026, 07:59:08	57	-21.16327, -47.99022	—	Abrir
15/06/2026, 07:59:12	59	-21.16274, -47.99044	—	Abrir
15/06/2026, 07:59:23	76	-21.16102, -47.99074	—	Abrir
15/06/2026, 07:59:48	72	-21.15648, -47.99129	—	Abrir
15/06/2026, 08:00:13	67	-21.15227, -47.99184	—	Abrir

Data/Hora	Vel. (km/h)	Lat/Lon	Endereço	Link
15/06/2026, 08:00:22	70	-21.15049, -47.99215	—	Abrir
15/06/2026, 08:00:27	68	-21.14975, -47.99288	—	Abrir
15/06/2026, 08:00:30	72	-21.14960, -47.99341	—	Abrir
15/06/2026, 08:00:37	85	-21.14939, -47.99465	—	Abrir
15/06/2026, 08:00:39	89	-21.14930, -47.99510	—	Abrir
15/06/2026, 08:00:59	93	-21.14830, -47.99989	—	Abrir
15/06/2026, 08:01:02	92	-21.14813, -48.00035	—	Abrir
15/06/2026, 08:01:04	93	-21.14783, -48.00102	—	Abrir
15/06/2026, 08:01:08	95	-21.14733, -48.00187	—	Abrir
15/06/2026, 08:01:27	91	-21.14474, -48.00517	—	Abrir
15/06/2026, 08:01:52	87	-21.14135, -48.00947	—	Abrir
15/06/2026, 08:02:16	89	-21.13778, -48.01398	—	Abrir
15/06/2026, 08:02:21	88	-21.13707, -48.01489	—	Abrir

Data/Hora	Vel. (km/h)	Lat/Lon	Endereço	Link
15/06/2026, 08:02:41	83	-21.13444, -48.01822	—	Abrir
15/06/2026, 08:03:06	87	-21.13115, -48.02241	Rodovia Armando Salles de Oliveira, Jardim das Palmeiras, Sertãozinho, São Paulo	Abrir
15/06/2026, 08:03:31	85	-21.12773, -48.02676	—	Abrir
15/06/2026, 08:03:54	87	-21.12440, -48.03098	—	Abrir
15/06/2026, 08:04:07	86	-21.12257, -48.03330	—	Abrir
15/06/2026, 08:04:19	92	-21.12086, -48.03549	—	Abrir
15/06/2026, 08:04:44	95	-21.11704, -48.04034	—	Abrir
15/06/2026, 08:05:09	97	-21.11330, -48.04505	—	Abrir
15/06/2026, 08:05:33	103	-21.10919, -48.05023	—	Abrir
15/06/2026, 08:05:40	102	-21.10805, -48.05171	—	Abrir
15/06/2026, 08:05:58	104	-21.10505, -48.05550	—	Abrir
15/06/2026, 08:06:23	95	-21.10119, -48.06040	—	Abrir
15/06/2026, 08:06:48	96	-21.09747, -48.06512	—	Abrir

Data/Hora	Vel. (km/h)	Lat/Lon	Endereço	Link
15/06/2026, 08:07:12	101	-21.09356, -48.07009	Rodovia Armando Salles de Oliveira, Sertãozinho, São Paulo	Abrir
15/06/2026, 08:07:37	93	-21.08975, -48.07494	—	Abrir
15/06/2026, 08:08:02	105	-21.08583, -48.07989	—	Abrir
15/06/2026, 08:08:27	93	-21.08173, -48.08509	—	Abrir
15/06/2026, 08:08:44	99	-21.07901, -48.08855	—	Abrir
15/06/2026, 08:08:51	103	-21.07786, -48.09000	—	Abrir
15/06/2026, 08:09:15	96	-21.07396, -48.09495	—	Abrir
15/06/2026, 08:09:40	96	-21.07016, -48.09978	—	Abrir
15/06/2026, 08:10:05	105	-21.06596, -48.10506	—	Abrir
15/06/2026, 08:10:14	105	-21.06444, -48.10698	—	Abrir
15/06/2026, 08:10:29	110	-21.06181, -48.11031	—	Abrir
15/06/2026, 08:10:54	103	-21.05747, -48.11580	—	Abrir
15/06/2026, 08:11:19	105	-21.05344, -48.12088	Rodovia Armando Salles de Oliveira, Pontal, São Paulo	Abrir

Data/Hora	Vel. (km/h)	Lat/Lon	Endereço	Link
15/06/2026, 08:12:33	115	-21.04059, -48.13711	—	Abrir
15/06/2026, 08:13:00	114	-21.03589, -48.14305	—	Abrir
15/06/2026, 08:13:03	114	-21.03534, -48.14375	—	Abrir
15/06/2026, 08:13:25	113	-21.03127, -48.14889	—	Abrir
15/06/2026, 08:13:49	113	-21.02677, -48.15463	—	Abrir
15/06/2026, 08:14:13	108	-21.02245, -48.15997	—	Abrir
15/06/2026, 08:14:24	102	-21.02076, -48.16212	—	Abrir
15/06/2026, 08:14:38	101	-21.01833, -48.16527	—	Abrir
15/06/2026, 08:15:03	93	-21.01422, -48.17045	—	Abrir
15/06/2026, 08:15:27	72	-21.01087, -48.17465	Rodovia Armando Salles de Oliveira, Pitangueiras, São Paulo	Abrir
15/06/2026, 08:15:52	34	-21.00908, -48.17676	—	Abrir
15/06/2026, 08:16:17	85	-21.00720, -48.18020	—	Abrir
15/06/2026, 08:16:18	88	-21.00705, -48.18063	—	Abrir

Data/Hora	Vel. (km/h)	Lat/Lon	Endereço	Link
15/06/2026, 08:16:20	89	-21.00698, -48.18086	—	Abrir
15/06/2026, 08:16:42	105	-21.00543, -48.18654	—	Abrir
15/06/2026, 08:17:06	109	-21.00359, -48.19327	—	Abrir
15/06/2026, 08:17:31	103	-21.00171, -48.20002	—	Abrir
15/06/2026, 08:17:48	105	-21.00055, -48.20418	—	Abrir
15/06/2026, 08:17:56	107	-20.99996, -48.20635	—	Abrir
15/06/2026, 08:18:21	105	-20.99812, -48.21300	—	Abrir
15/06/2026, 08:18:45	101	-20.99623, -48.21980	—	Abrir
15/06/2026, 08:19:10	100	-20.99448, -48.22616	—	Abrir
15/06/2026, 08:19:15	102	-20.99419, -48.22720	—	Abrir
15/06/2026, 08:19:35	111	-20.99269, -48.23265	Rodovia Armando Salles de Oliveira, Pitangueiras, São Paulo	Abrir
15/06/2026, 08:20:00	100	-20.99086, -48.23933	—	Abrir
15/06/2026, 08:20:23	101	-20.98915, -48.24551	—	Abrir

Data/Hora	Vel. (km/h)	Lat/Lon	Endereço	Link
15/06/2026, 08:20:41	104	-20.98785, -48.25024	—	Abrir
15/06/2026, 08:20:48	106	-20.98733, -48.25212	—	Abrir
15/06/2026, 08:21:13	107	-20.98547, -48.25886	—	Abrir
15/06/2026, 08:21:38	106	-20.98367, -48.26540	—	Abrir
15/06/2026, 08:22:02	103	-20.98180, -48.27218	—	Abrir
15/06/2026, 08:22:06	103	-20.98151, -48.27324	—	Abrir
15/06/2026, 08:22:27	103	-20.97996, -48.27886	—	Abrir
15/06/2026, 08:22:52	101	-20.97829, -48.28506	—	Abrir
15/06/2026, 08:23:17	86	-20.97663, -48.29098	—	Abrir
15/06/2026, 08:23:41	91	-20.97517, -48.29638	Rodovia Armando Salles de Oliveira, Pitangueiras, São Paulo	Abrir
15/06/2026, 08:24:06	98	-20.97341, -48.30264	—	Abrir
15/06/2026, 08:24:31	81	-20.97192, -48.30804	—	Abrir
15/06/2026, 08:24:56	88	-20.97044, -48.31339	—	Abrir

Data/Hora	Vel. (km/h)	Lat/Lon	Endereço	Link
15/06/2026, 08:25:20	99	-20.96881, -48.31933	—	Abrir
15/06/2026, 08:25:21	99	-20.96881, -48.31933	—	Abrir
15/06/2026, 08:25:44	107	-20.96706, -48.32567	—	Abrir
15/06/2026, 08:26:09	88	-20.96528, -48.33214	—	Abrir
15/06/2026, 08:26:34	94	-20.96380, -48.33752	—	Abrir
15/06/2026, 08:26:53	101	-20.96246, -48.34238	—	Abrir
15/06/2026, 08:26:58	100	-20.96203, -48.34393	—	Abrir
15/06/2026, 08:27:23	96	-20.96030, -48.35022	—	Abrir
15/06/2026, 08:27:48	95	-20.95872, -48.35598	Rodovia Armando Salles de Oliveira, Pitangueiras, São Paulo	Abrir
15/06/2026, 08:28:13	105	-20.95692, -48.36251	—	Abrir
15/06/2026, 08:28:24	105	-20.95610, -48.36547	—	Abrir
15/06/2026, 08:28:37	110	-20.95508, -48.36930	—	Abrir
15/06/2026, 08:29:02	88	-20.95330, -48.37567	—	Abrir

Data/Hora	Vel. (km/h)	Lat/Lon	Endereço	Link
15/06/2026, 08:29:27	98	-20.95175, -48.38128	—	Abrir
15/06/2026, 08:29:52	96	-20.95000, -48.38759	—	Abrir
15/06/2026, 08:29:56	95	-20.94973, -48.38857	—	Abrir
15/06/2026, 08:30:16	95	-20.94836, -48.39363	—	Abrir
15/06/2026, 08:30:40	103	-20.94668, -48.39970	—	Abrir
15/06/2026, 08:31:05	104	-20.94479, -48.40650	—	Abrir
15/06/2026, 08:31:27	98	-20.94337, -48.41169	—	Abrir
15/06/2026, 08:31:30	99	-20.94310, -48.41270	—	Abrir
15/06/2026, 08:31:54	99	-20.94143, -48.41882	Rodovia Armando Salles de Oliveira, Bebedouro, São Paulo	Abrir
15/06/2026, 08:32:19	81	-20.93990, -48.42446	—	Abrir
15/06/2026, 08:32:44	94	-20.93838, -48.42988	—	Abrir
15/06/2026, 08:33:04	111	-20.93699, -48.43485	—	Abrir
15/06/2026, 08:33:09	113	-20.93660, -48.43629	—	Abrir

Data/Hora	Vel. (km/h)	Lat/Lon	Endereço	Link
15/06/2026, 08:33:33	95	-20.93475, -48.44315	—	Abrir
15/06/2026, 08:33:58	88	-20.93308, -48.44895	—	Abrir
15/06/2026, 08:34:07	73	-20.93234, -48.45079	—	Abrir
15/06/2026, 08:34:14	75	-20.93128, -48.45154	—	Abrir
15/06/2026, 08:34:15	75	-20.93115, -48.45168	—	Abrir
15/06/2026, 08:34:22	68	-20.93040, -48.45281	—	Abrir
15/06/2026, 08:34:24	68	-20.93040, -48.45281	—	Abrir
15/06/2026, 08:34:25	67	-20.92998, -48.45312	—	Abrir
15/06/2026, 08:34:47	71	-20.92680, -48.45433	—	Abrir
15/06/2026, 08:34:48	74	-20.92663, -48.45438	—	Abrir
15/06/2026, 08:35:12	95	-20.92139, -48.45607	—	Abrir
15/06/2026, 08:35:37	100	-20.91554, -48.45799	—	Abrir
15/06/2026, 08:36:01	94	-20.90971, -48.45988	Rodovia Brigadeiro Faria Lima, Set Jardim, Bebedouro, São Paulo	Abrir

Data/Hora	Vel. (km/h)	Lat/Lon	Endereço	Link
15/06/2026, 08:36:23	100	-20.90500, -48.46138	—	Abrir
15/06/2026, 08:36:26	101	-20.90404, -48.46169	—	Abrir
15/06/2026, 08:36:51	100	-20.89832, -48.46355	—	Abrir
15/06/2026, 08:37:14	103	-20.89224, -48.46552	—	Abrir
15/06/2026, 08:37:39	89	-20.88651, -48.46741	—	Abrir
15/06/2026, 08:37:53	96	-20.88358, -48.46834	—	Abrir
15/06/2026, 08:38:04	95	-20.88105, -48.46914	—	Abrir
15/06/2026, 08:38:29	92	-20.87543, -48.47098	—	Abrir
15/06/2026, 08:38:53	104	-20.86960, -48.47287	—	Abrir
15/06/2026, 08:39:18	101	-20.86350, -48.47485	—	Abrir
15/06/2026, 08:39:25	100	-20.86206, -48.47531	—	Abrir
15/06/2026, 08:39:43	104	-20.85771, -48.47673	—	Abrir
15/06/2026, 08:40:08	102	-20.85173, -48.47868	Rodovia Brigadeiro Faria Lima, Bebedouro, São Paulo	Abrir

Data/Hora	Vel. (km/h)	Lat/Lon	Endereço	Link
15/06/2026, 08:40:32	97	-20.84575, -48.48062	—	Abrir
15/06/2026, 08:40:55	100	-20.84051, -48.48232	—	Abrir
15/06/2026, 08:40:56	100	-20.84027, -48.48240	—	Abrir
15/06/2026, 08:41:21	84	-20.83469, -48.48422	—	Abrir
15/06/2026, 08:41:46	80	-20.83006, -48.48572	—	Abrir
15/06/2026, 08:42:10	104	-20.82467, -48.48749	—	Abrir
15/06/2026, 08:42:34	100	-20.81877, -48.48941	—	Abrir
15/06/2026, 08:42:35	100	-20.81854, -48.48949	—	Abrir
15/06/2026, 08:43:00	101	-20.81261, -48.49141	—	Abrir
15/06/2026, 08:43:25	100	-20.80666, -48.49335	—	Abrir
15/06/2026, 08:43:49	99	-20.80035, -48.49545	—	Abrir
15/06/2026, 08:44:02	100	-20.79725, -48.49646	—	Abrir
15/06/2026, 08:44:14	101	-20.79435, -48.49738	Rodovia Brigadeiro Faria Lima, Colina, São Paulo	Abrir

Data/Hora	Vel. (km/h)	Lat/Lon	Endereço	Link
15/06/2026, 08:44:39	86	-20.78917, -48.49913	—	Abrir
15/06/2026, 08:45:04	94	-20.78354, -48.50124	—	Abrir
15/06/2026, 08:45:28	100	-20.77786, -48.50337	—	Abrir
15/06/2026, 08:45:36	104	-20.77594, -48.50409	—	Abrir
15/06/2026, 08:45:52	112	-20.77179, -48.50567	—	Abrir
15/06/2026, 08:46:17	107	-20.76518, -48.50812	—	Abrir
15/06/2026, 08:46:42	90	-20.75914, -48.51038	—	Abrir
15/06/2026, 08:47:04	86	-20.75466, -48.51207	—	Abrir
15/06/2026, 08:47:06	86	-20.75426, -48.51222	—	Abrir
15/06/2026, 08:47:31	96	-20.74893, -48.51422	—	Abrir
15/06/2026, 08:47:56	106	-20.74312, -48.51639	—	Abrir
15/06/2026, 08:48:21	105	-20.73678, -48.51876	Rodovia Brigadeiro Faria Lima, Jardim das Andorinhas, Colina, São Paulo	Abrir
15/06/2026, 08:48:35	100	-20.73341, -48.52001	—	Abrir

Data/Hora	Vel. (km/h)	Lat/Lon	Endereço	Link
15/06/2026, 08:48:45	103	-20.73078, -48.52100	—	Abrir
15/06/2026, 08:49:10	76	-20.72550, -48.52298	—	Abrir
15/06/2026, 08:49:35	96	-20.72068, -48.52479	—	Abrir
15/06/2026, 08:50:00	85	-20.71537, -48.52677	—	Abrir
15/06/2026, 08:50:16	88	-20.71210, -48.52795	—	Abrir
15/06/2026, 08:50:24	86	-20.71023, -48.52865	—	Abrir
15/06/2026, 08:50:49	90	-20.70510, -48.53056	—	Abrir
15/06/2026, 08:51:14	95	-20.69970, -48.53259	—	Abrir
15/06/2026, 08:51:39	84	-20.69428, -48.53467	—	Abrir
15/06/2026, 08:51:55	82	-20.69087, -48.53594	—	Abrir
15/06/2026, 08:52:02	54	-20.68974, -48.53634	—	Abrir
15/06/2026, 08:52:27	63	-20.68723, -48.53729	Rodovia Brigadeiro Faria Lima, Distrito Industrial I, Colina, São Paulo	Abrir
15/06/2026, 08:52:52	96	-20.68222, -48.53922	—	Abrir

Data/Hora	Vel. (km/h)	Lat/Lon	Endereço	Link
15/06/2026, 08:52:54	98	-20.68176, -48.53939	—	Abrir
15/06/2026, 08:53:17	87	-20.67697, -48.54118	—	Abrir
15/06/2026, 08:53:41	97	-20.67176, -48.54311	—	Abrir
15/06/2026, 08:53:51	100	-20.66944, -48.54398	—	Abrir
15/06/2026, 08:54:06	96	-20.66585, -48.54531	—	Abrir
15/06/2026, 08:54:31	101	-20.66005, -48.54748	—	Abrir
15/06/2026, 08:54:56	87	-20.65470, -48.54948	—	Abrir
15/06/2026, 08:55:20	88	-20.64952, -48.55142	—	Abrir
15/06/2026, 08:55:26	92	-20.64825, -48.55190	—	Abrir
15/06/2026, 08:55:45	101	-20.64389, -48.55356	—	Abrir
15/06/2026, 08:56:02	101	-20.63996, -48.55544	—	Abrir
15/06/2026, 08:56:10	95	-20.63870, -48.55666	—	Abrir
15/06/2026, 08:56:19	97	-20.63712, -48.55859	—	Abrir

Data/Hora	Vel. (km/h)	Lat/Lon	Endereço	Link
15/06/2026, 08:56:25	96	-20.63600, -48.55958	—	Abrir
15/06/2026, 08:56:29	96	-20.63518, -48.56012	Rodovia Brigadeiro Faria Lima, Parque das Flores, Barretos, São Paulo	Abrir
15/06/2026, 08:56:35	95	-20.63407, -48.56062	—	Abrir
15/06/2026, 08:56:58	101	-20.62852, -48.56272	—	Abrir
15/06/2026, 08:56:59	102	-20.62828, -48.56281	—	Abrir
15/06/2026, 08:57:23	93	-20.62264, -48.56495	—	Abrir
15/06/2026, 08:57:48	98	-20.61705, -48.56703	—	Abrir
15/06/2026, 08:58:13	97	-20.61111, -48.56929	—	Abrir
15/06/2026, 08:58:29	107	-20.60736, -48.57071	—	Abrir
15/06/2026, 08:58:37	110	-20.60528, -48.57153	—	Abrir
15/06/2026, 08:59:02	85	-20.59943, -48.57369	—	Abrir
15/06/2026, 08:59:27	95	-20.59449, -48.57556	—	Abrir
15/06/2026, 08:59:52	109	-20.58858, -48.57781	—	Abrir

Data/Hora	Vel. (km/h)	Lat/Lon	Endereço	Link
15/06/2026, 09:00:02	106	-20.58597, -48.57880	—	Abrir
15/06/2026, 09:00:13	62	-20.58322, -48.57981	—	Abrir
15/06/2026, 09:00:16	56	-20.58293, -48.57981	—	Abrir
15/06/2026, 09:00:17	54	-20.58266, -48.57975	—	Abrir
15/06/2026, 09:00:19	53	-20.58239, -48.57972	—	Abrir
15/06/2026, 09:00:25	46	-20.58169, -48.57996	—	Abrir
15/06/2026, 09:00:29	36	-20.58132, -48.57991	Avenida João Batista da Rocha, Rios, Barretos, São Paulo	Abrir
15/06/2026, 09:00:30	34	-20.58125, -48.57986	—	Abrir
15/06/2026, 09:00:31	35	-20.58121, -48.57978	—	Abrir
15/06/2026, 09:00:41	32	-20.58100, -48.57907	—	Abrir
15/06/2026, 09:01:06	36	-20.58033, -48.57702	—	Abrir
15/06/2026, 09:01:08	40	-20.58025, -48.57673	—	Abrir
15/06/2026, 09:01:31	46	-20.57973, -48.57430	—	Abrir

Data/Hora	Vel. (km/h)	Lat/Lon	Endereço	Link
15/06/2026, 09:01:55	22	-20.57911, -48.57139	—	Abrir
15/06/2026, 09:02:18	26	-20.57907, -48.56965	—	Abrir
15/06/2026, 09:02:19	25	-20.57910, -48.56958	—	Abrir
15/06/2026, 09:02:20	23	-20.57913, -48.56953	—	Abrir
15/06/2026, 09:02:21	23	-20.57913, -48.56953	—	Abrir
15/06/2026, 09:02:22	21	-20.57916, -48.56942	—	Abrir
15/06/2026, 09:02:23	19	-20.57916, -48.56937	—	Abrir
15/06/2026, 09:02:24	21	-20.57914, -48.56932	—	Abrir
15/06/2026, 09:02:28	25	-20.57904, -48.56910	—	Abrir
15/06/2026, 09:02:42	24	-20.57906, -48.56789	—	Abrir
15/06/2026, 09:02:43	23	-20.57909, -48.56783	—	Abrir
15/06/2026, 09:02:44	21	-20.57912, -48.56778	—	Abrir
15/06/2026, 09:02:46	21	-20.57912, -48.56778	—	Abrir

Data/Hora	Vel. (km/h)	Lat/Lon	Endereço	Link
15/06/2026, 09:02:50	14	-20.57911, -48.56751	—	Abrir
15/06/2026, 09:02:52	14	-20.57905, -48.56748	—	Abrir
15/06/2026, 09:02:54	22	-20.57895, -48.56750	—	Abrir
15/06/2026, 09:02:56	24	-20.57886, -48.56758	—	Abrir
15/06/2026, 09:02:58	22	-20.57877, -48.56765	—	Abrir
15/06/2026, 09:03:10	39	-20.57794, -48.56782	—	Abrir
15/06/2026, 09:03:33	43	-20.57548, -48.56799	—	Abrir
15/06/2026, 09:03:54	38	-20.57362, -48.56789	—	Abrir
15/06/2026, 09:03:58	32	-20.57325, -48.56786	—	Abrir
15/06/2026, 09:04:09	6	-20.57268, -48.56773	—	Abrir
15/06/2026, 09:04:16	15	-20.57256, -48.56751	—	Abrir
15/06/2026, 09:04:17	14	-20.57255, -48.56747	—	Abrir
15/06/2026, 09:04:19	19	-20.57258, -48.56739	—	Abrir

Data/Hora	Vel. (km/h)	Lat/Lon	Endereço	Link
15/06/2026, 09:04:23	30	-20.57265, -48.56712	—	Abrir
15/06/2026, 09:04:26	32	-20.57272, -48.56690	—	Abrir
15/06/2026, 09:04:48	6	-20.57325, -48.56516	Avenida Professor Roberto Frade Monte, Rios, Barretos, São Paulo	Abrir
15/06/2026, 09:05:12	0	-20.57327, -48.56510	—	Abrir
15/06/2026, 09:05:24	28	-20.57349, -48.56429	—	Abrir
15/06/2026, 09:05:26	32	-20.57349, -48.56413	—	Abrir
15/06/2026, 09:05:37	42	-20.57342, -48.56314	—	Abrir
15/06/2026, 09:06:02	31	-20.57324, -48.56101	—	Abrir
15/06/2026, 09:06:04	31	-20.57323, -48.56076	—	Abrir
15/06/2026, 09:06:14	23	-20.57342, -48.56035	—	Abrir
15/06/2026, 09:06:15	25	-20.57342, -48.56029	—	Abrir
15/06/2026, 09:06:16	24	-20.57340, -48.56022	—	Abrir
15/06/2026, 09:06:27	24	-20.57311, -48.55949	—	Abrir

Data/Hora	Vel. (km/h)	Lat/Lon	Endereço	Link
15/06/2026, 09:06:51	0	-20.57310, -48.55929	—	Abrir
15/06/2026, 09:07:16	0	-20.57311, -48.55929	—	Abrir
15/06/2026, 09:07:40	0	-20.57310, -48.55928	Avenida Professor Roberto Frade Monte, Pedro Cavalini, Barretos, São Paulo	Abrir
15/06/2026, 09:07:41	0	-20.57310, -48.55928	Avenida Professor Roberto Frade Monte, Pedro Cavalini, Barretos, São Paulo	Abrir
15/06/2026, 09:08:06	0	-20.57310, -48.55928	Avenida Professor Roberto Frade Monte, Pedro Cavalini, Barretos, São Paulo	Abrir
15/06/2026, 09:08:30	0	-20.57310, -48.55928	Avenida Professor Roberto Frade Monte, Pedro Cavalini, Barretos, São Paulo	Abrir
15/06/2026, 09:08:54	0	-20.57310, -48.55928	Avenida Professor Roberto Frade Monte, Pedro Cavalini, Barretos, São Paulo	Abrir
15/06/2026, 09:08:57	0	-20.57310, -48.55928	Avenida Professor Roberto Frade Monte, Pedro Cavalini, Barretos, São Paulo	Abrir
15/06/2026, 09:09:19	0	-20.57315, -48.55927	—	Abrir
15/06/2026, 09:09:43	0	-20.57316, -48.55927	Avenida Professor Roberto Frade Monte, Pedro Cavalini, Barretos, São Paulo	Abrir

Paradas

#	Início	Fim	Duração	Endereço	Maps
1	15/06/2026, 09:09:43	15/06/2026, 09:59:14	**49m 31s**	Avenida Professor Roberto Frade Monte, Pedro Cavalini, Barretos, São Paulo	Abrir

Paradas são detectadas quando o veículo fica parado por um tempo mínimo.

Viagem #40 15/06/2026, 09:59:14 → 15/06/2026, 10:04:00

Distância: 0.04 km **Duração: 4m** **Movendo: 2m 59s** **Parado: 1m 47s** **Vel. Máx: 0 km/h**

Início: 15/06/2026, 09:59:14 **Fim:** 15/06/2026, 10:04:00 **Duração:** 4m **Distância:** 0.04 km **Vel. Máx:** 0 km/h

▶ **Partida:** Avenida Professor Roberto Frade Monte, Pedro Cavalini, Barretos, São Paulo

■ **Chegada:** Avenida Professor Roberto Frade Monte, Pedro Cavalini, Barretos, São Paulo

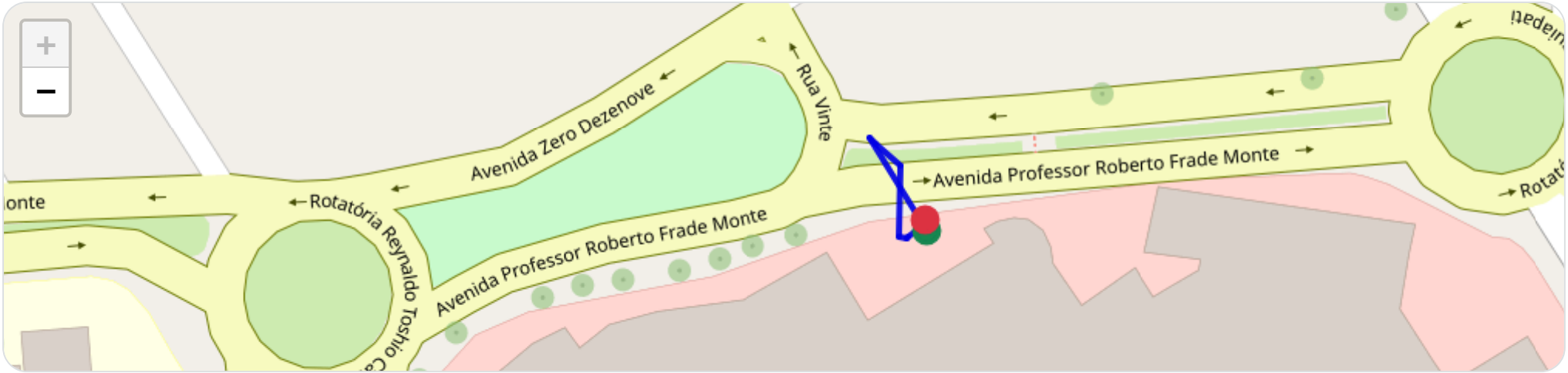

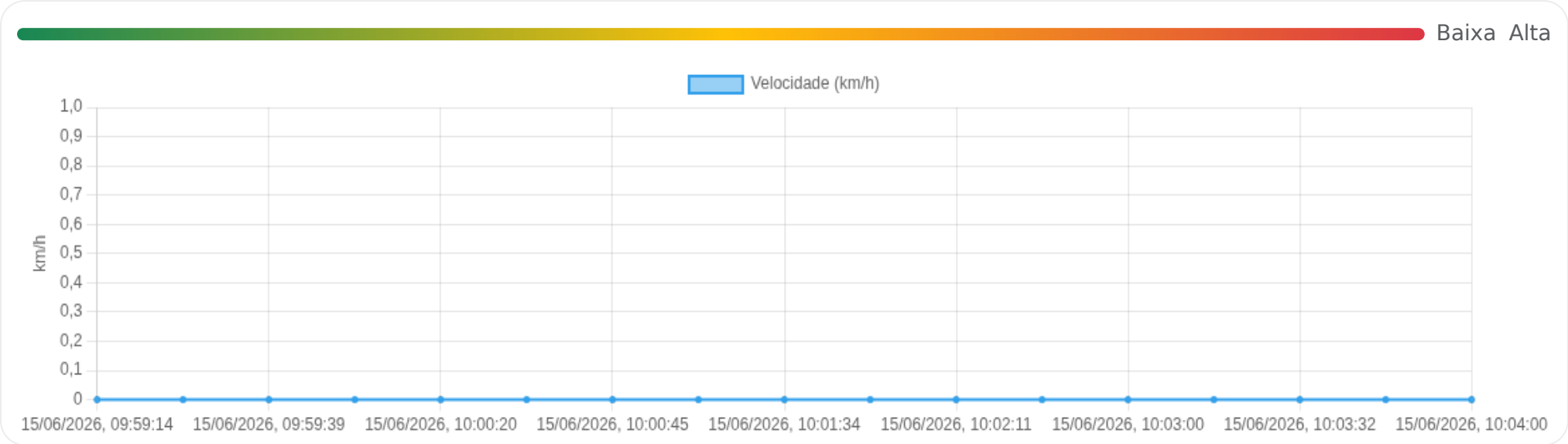

Posições

Tabela completa da viagem.

Data/Hora	Vel. (km/h)	Lat/Lon	Endereço	Link
15/06/2026, 09:59:14	0	-20.57317, -48.55926	Avenida Professor Roberto Frade Monte, Pedro Cavalini, Barretos, São Paulo	Abrir
15/06/2026, 09:59:38	0	-20.57303, -48.55935	—	Abrir
15/06/2026, 09:59:39	0	-20.57303, -48.55935	—	Abrir
15/06/2026, 09:59:55	0	-20.57307, -48.55930	—	Abrir
15/06/2026, 10:00:20	0	-20.57318, -48.55931	—	Abrir
15/06/2026, 10:00:42	0	-20.57319, -48.55929	—	Abrir
15/06/2026, 10:00:45	0	-20.57318, -48.55929	—	Abrir
15/06/2026, 10:01:09	0	-20.57317, -48.55927	—	Abrir
15/06/2026, 10:01:34	0	-20.57316, -48.55925	—	Abrir
15/06/2026, 10:01:46	0	-20.57316, -48.55925	—	Abrir
15/06/2026, 10:02:11	0	-20.57316, -48.55925	—	Abrir
15/06/2026, 10:02:35	0	-20.57315, -48.55926	—	Abrir
15/06/2026, 10:03:00	0	-20.57315, -48.55926	—	Abrir

Data/Hora	Vel. (km/h)	Lat/Lon	Endereço	Link
15/06/2026, 10:03:25	0	-20.57315, -48.55926	—	Abrir
15/06/2026, 10:03:32	0	-20.57315, -48.55926	—	Abrir
15/06/2026, 10:03:36	0	-20.57315, -48.55926	—	Abrir
15/06/2026, 10:04:00	0	-20.57316, -48.55926	Avenida Professor Roberto Frade Monte, Pedro Cavalini, Barretos, São Paulo	Abrir

Paradas

#	Início	Fim	Duração	Endereço	Maps
1	15/06/2026, 10:04:00	15/06/2026, 10:21:40	**17m 40s**	Avenida Professor Roberto Frade Monte, Pedro Cavalini, Barretos, São Paulo	Abrir

Paradas são detectadas quando o veículo fica parado por um tempo mínimo.

Viagem #41 15/06/2026, 10:21:40 → 15/06/2026, 10:40:13

Distância: 0.08 km **Duração: 18m** **Movendo: 3m 29s** **Parado: 7m 11s** **Vel. Máx: 17 km/h**

Início: 15/06/2026, 10:21:40 **Fim:** 15/06/2026, 10:40:13 **Duração:** 18m **Distância:** 0.08 km **Vel. Máx:** 17 km/h

▶ **Partida:** Avenida Professor Roberto Frade Monte, Pedro Cavalini, Barretos, São Paulo

■ **Chegada:** Avenida Professor Roberto Frade Monte, Pedro Cavalini, Barretos, São Paulo

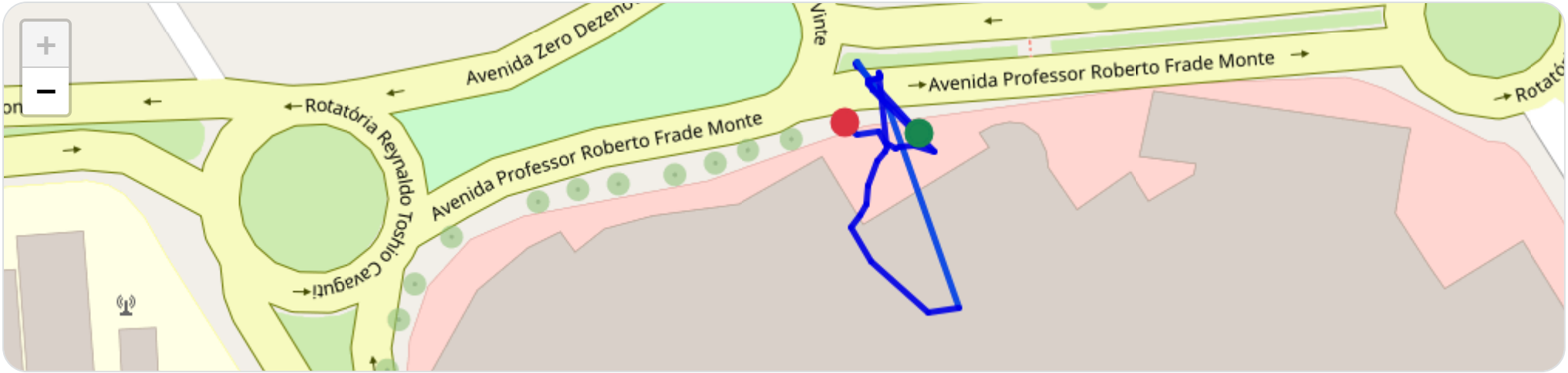

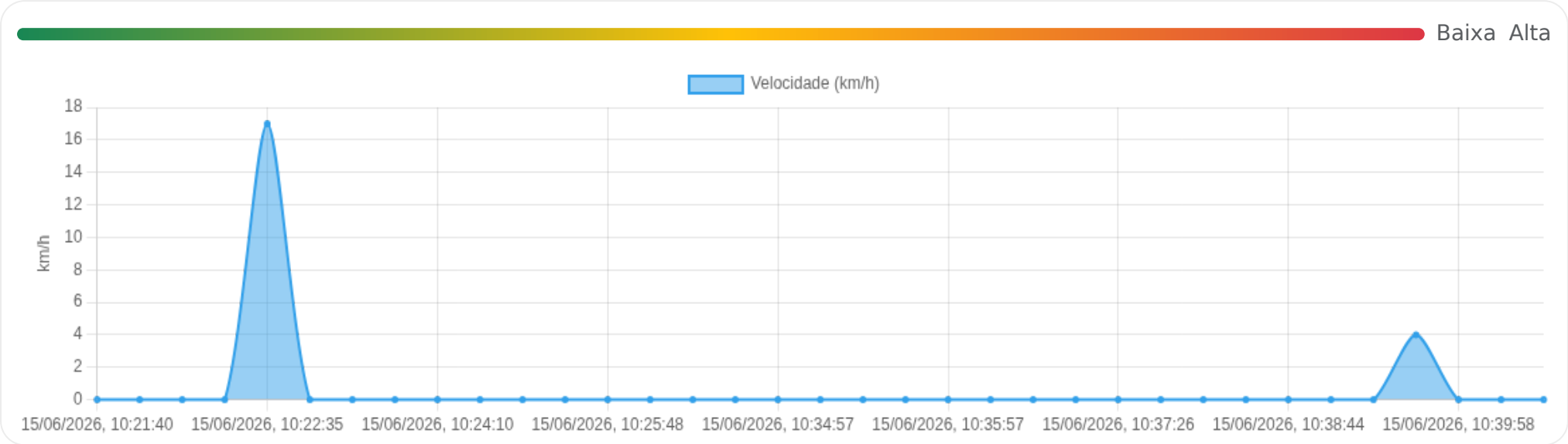

Posições

Tabela completa da viagem.

Data/Hora	Vel. (km/h)	Lat/Lon	Endereço	Link
15/06/2026, 10:21:40	0	-20.57317, -48.55926	Avenida Professor Roberto Frade Monte, Pedro Cavalini, Barretos, São Paulo	Abrir
15/06/2026, 10:22:00	0	-20.57306, -48.55937	—	Abrir
15/06/2026, 10:22:06	0	-20.57307, -48.55937	—	Abrir
15/06/2026, 10:22:31	0	-20.57306, -48.55937	—	Abrir
15/06/2026, 10:22:35	17	-20.57313, -48.55932	—	Abrir
15/06/2026, 10:22:56	0	-20.57346, -48.55919	Avenida Professor Roberto Frade Monte, Pedro Cavalini, Barretos, São Paulo	Abrir
15/06/2026, 10:23:20	0	-20.57347, -48.55924	—	Abrir
15/06/2026, 10:23:45	0	-20.57338, -48.55935	—	Abrir
15/06/2026, 10:24:10	0	-20.57333, -48.55938	—	Abrir
15/06/2026, 10:24:34	0	-20.57331, -48.55936	—	Abrir
15/06/2026, 10:24:59	0	-20.57329, -48.55935	—	Abrir
15/06/2026, 10:25:24	0	-20.57326, -48.55935	—	Abrir
15/06/2026, 10:25:48	0	-20.57322, -48.55933	—	Abrir

Data/Hora	Vel. (km/h)	Lat/Lon	Endereço	Link
15/06/2026, 10:26:13	0	-20.57320, -48.55932	—	Abrir
15/06/2026, 10:26:38	0	-20.57319, -48.55932	—	Abrir
15/06/2026, 10:34:32	0	-20.57319, -48.55932	—	Abrir
15/06/2026, 10:34:57	0	-20.57308, -48.55933	—	Abrir
15/06/2026, 10:34:58	0	-20.57308, -48.55933	—	Abrir
15/06/2026, 10:35:22	0	-20.57308, -48.55933	—	Abrir
15/06/2026, 10:35:32	0	-20.57308, -48.55934	—	Abrir
15/06/2026, 10:35:57	0	-20.57309, -48.55935	—	Abrir
15/06/2026, 10:36:22	0	-20.57309, -48.55935	—	Abrir
15/06/2026, 10:36:46	0	-20.57310, -48.55935	—	Abrir
15/06/2026, 10:37:02	0	-20.57310, -48.55934	—	Abrir
15/06/2026, 10:37:26	0	-20.57310, -48.55934	—	Abrir
15/06/2026, 10:37:51	0	-20.57320, -48.55924	—	Abrir

Data/Hora	Vel. (km/h)	Lat/Lon	Endereço	Link
15/06/2026, 10:38:16	0	-20.57319, -48.55927	—	Abrir
15/06/2026, 10:38:40	0	-20.57320, -48.55930	—	Abrir
15/06/2026, 10:38:44	0	-20.57320, -48.55930	—	Abrir
15/06/2026, 10:39:08	0	-20.57319, -48.55932	—	Abrir
15/06/2026, 10:39:25	0	-20.57317, -48.55933	—	Abrir
15/06/2026, 10:39:33	4	-20.57318, -48.55937	—	Abrir
15/06/2026, 10:39:58	0	-20.57317, -48.55939	—	Abrir
15/06/2026, 10:40:00	0	-20.57316, -48.55939	Avenida Professor Roberto Frade Monte, Pedro Cavalini, Barretos, São Paulo	Abrir
15/06/2026, 10:40:13	0	-20.57316, -48.55939	Avenida Professor Roberto Frade Monte, Pedro Cavalini, Barretos, São Paulo	Abrir

Paradas

#	Início	Fim	Duração	Endereço	Maps
1	15/06/2026, 10:22:56	15/06/2026, 10:26:38	**3m 42s**	Avenida Professor Roberto Frade Monte, Pedro Cavalini, Barretos, São Paulo	Abrir

Paradas são detectadas quando o veículo fica parado por um tempo mínimo.

Gerado em 15/06/2026, 11:55:06