Dispositivo	Período	Viagens	Distância total	Velocidade média	Velocidade máxima
FWP3E23	**27/08/2026, 06:24:00 → 27/08/2026, 19:24:00**	**10**	**88.4 km**	**48 km/h**	**130 km/h**

Resumo executivo

Movendo: 75% | Parado: 25% | >80: 6% | >100: 4%

Pico de velocidade	Horário com mais movimento	Parada mais longa	Risco do período
130 km/h 27/08/2026, 06:52:49	**07:00** Resumo do período	**3h 1m** Estrada Catharina B. Vendrusculo, Jardim Zara, Ribeirão Preto, São Paulo	**Alto** Excessos + ocioso/paradas longas

Eventos do período

Excessos acima de 100 km/h + ocioso/paradas longas

Tipo	Quando	Valor	Endereço	Mapa
▸ **Excessos**				
Excesso	27/08/2026, 06:52:33	**117 km/h**	—	Abrir
Excesso	27/08/2026, 06:52:39	**126 km/h**	—	Abrir
Excesso	27/08/2026, 06:52:49	**130 km/h**	—	Abrir
Excesso	27/08/2026, 06:52:53	**129 km/h**	—	Abrir
Excesso	27/08/2026, 06:52:57	**127 km/h**	—	Abrir
Excesso	27/08/2026, 06:53:10	**111 km/h**	—	Abrir
Excesso	27/08/2026, 06:53:22	**115 km/h**	—	Abrir
Excesso	27/08/2026, 06:53:46	**117 km/h**	—	Abrir
Excesso	27/08/2026, 06:56:40	**116 km/h**	—	Abrir
Excesso	27/08/2026, 06:56:56	**113 km/h**	—	Abrir
Excesso	27/08/2026, 06:57:04	**113 km/h**	—	Abrir
Excesso	27/08/2026, 06:57:28	**114 km/h**	—	Abrir
Excesso	27/08/2026, 06:57:54	**112 km/h**	—	Abrir
Excesso	27/08/2026, 06:57:55	**111 km/h**	—	Abrir
Excesso	27/08/2026, 06:58:15	**118 km/h**	—	Abrir
Excesso	27/08/2026, 06:58:18	**119 km/h**	—	Abrir
Excesso	27/08/2026, 06:58:40	**121 km/h**	—	Abrir
Excesso	27/08/2026, 06:58:42	**121 km/h**	—	Abrir
Excesso	27/08/2026, 06:59:08	**117 km/h**	—	Abrir

Tipo	Quando	Valor	Endereço	Mapa
Excesso	27/08/2026, 06:59:31	**110 km/h**	—	Abrir
Excesso	27/08/2026, 06:59:33	**109 km/h**	—	Abrir
Excesso	27/08/2026, 07:01:11	**105 km/h**	—	Abrir
Excesso	27/08/2026, 08:00:29	**110 km/h**	—	Abrir
Excesso	27/08/2026, 08:00:54	**110 km/h**	—	Abrir
Excesso	27/08/2026, 08:00:57	**109 km/h**	—	Abrir
Excesso	27/08/2026, 08:01:18	**106 km/h**	—	Abrir
Excesso	27/08/2026, 08:01:43	**112 km/h**	—	Abrir
Excesso	27/08/2026, 08:02:08	**109 km/h**	—	Abrir
Excesso	27/08/2026, 08:02:17	**106 km/h**	—	Abrir
Excesso	27/08/2026, 08:02:32	**107 km/h**	—	Abrir
Excesso	27/08/2026, 08:04:36	**106 km/h**	—	Abrir
Excesso	27/08/2026, 08:06:46	**103 km/h**	—	Abrir
Excesso	27/08/2026, 08:07:05	**103 km/h**	—	Abrir
Excesso	27/08/2026, 09:46:34	**106 km/h**	—	Abrir
Excesso	27/08/2026, 09:46:56	**118 km/h**	—	Abrir
Excesso	27/08/2026, 09:46:58	**117 km/h**	—	Abrir
Excesso	27/08/2026, 09:47:00	**117 km/h**	—	Abrir
Excesso	27/08/2026, 09:47:24	**121 km/h**	—	Abrir
Excesso	27/08/2026, 09:47:33	**126 km/h**	—	Abrir

Tipo	Quando	Valor	Endereço	Mapa
Excesso	27/08/2026, 09:47:48	**129 km/h**	—	Abrir
Excesso	27/08/2026, 09:53:48	**101 km/h**	—	Abrir
Excesso	27/08/2026, 18:13:42	**104 km/h**	—	Abrir
Excesso	27/08/2026, 18:14:29	**103 km/h**	—	Abrir
Excesso	27/08/2026, 18:14:32	**101 km/h**	—	Abrir
Excesso	27/08/2026, 18:14:58	**111 km/h**	—	Abrir
Excesso	27/08/2026, 18:15:24	**110 km/h**	—	Abrir
Excesso	27/08/2026, 18:15:48	**112 km/h**	—	Abrir
Excesso	27/08/2026, 18:15:49	**111 km/h**	—	Abrir
Excesso	27/08/2026, 18:16:13	**116 km/h**	—	Abrir
Excesso	27/08/2026, 18:16:39	**107 km/h**	—	Abrir
Excesso	27/08/2026, 18:17:03	**104 km/h**	—	Abrir
Excesso	27/08/2026, 18:17:11	**105 km/h**	—	Abrir
Excesso	27/08/2026, 18:17:28	**101 km/h**	—	Abrir
Excesso	27/08/2026, 18:18:19	**108 km/h**	—	Abrir
Excesso	27/08/2026, 18:20:49	**101 km/h**	—	Abrir
Excesso	27/08/2026, 18:21:15	**102 km/h**	—	Abrir
▸ **Paradas longas**				
Parada	2026-08-27T10:14:20.000Z → 2026-08-27T10:48:34.000Z	**34m**	Estrada Catharina B. Vendrusculo, Jardim Zara, Ribeirão Preto, São Paulo	Abrir

Tipo	Quando	Valor	Endereço	Mapa
Parada	2026-08-27T11:10:43.000Z → 2026-08-27T12:31:46.000Z	**1h 21m**	Jardim das Rosas, Serrana, São Paulo	Abrir
Parada	2026-08-27T13:00:33.000Z → 2026-08-27T14:15:49.000Z	**1h 15m**	Estrada Catharina B. Vendrusculo, Jardim Zara, Ribeirão Preto, São Paulo	Abrir
Parada	2026-08-27T15:26:38.000Z → 2026-08-27T16:02:24.000Z	**35m**	Rua Miguel Ignacio, Jardim Palmares, Ribeirão Preto, São Paulo	Abrir
Parada	2026-08-27T17:55:29.000Z → 2026-08-27T20:57:21.000Z	**3h 1m**	Estrada Catharina B. Vendrusculo, Jardim Zara, Ribeirão Preto, São Paulo	Abrir

Critérios: excesso = velocidade acima do limite. Ocioso = parado + motor ligado por ≥ 10m. Parada longa = duração ≥ 30m.

Velocidade (visão geral)

limite: 100 km/h

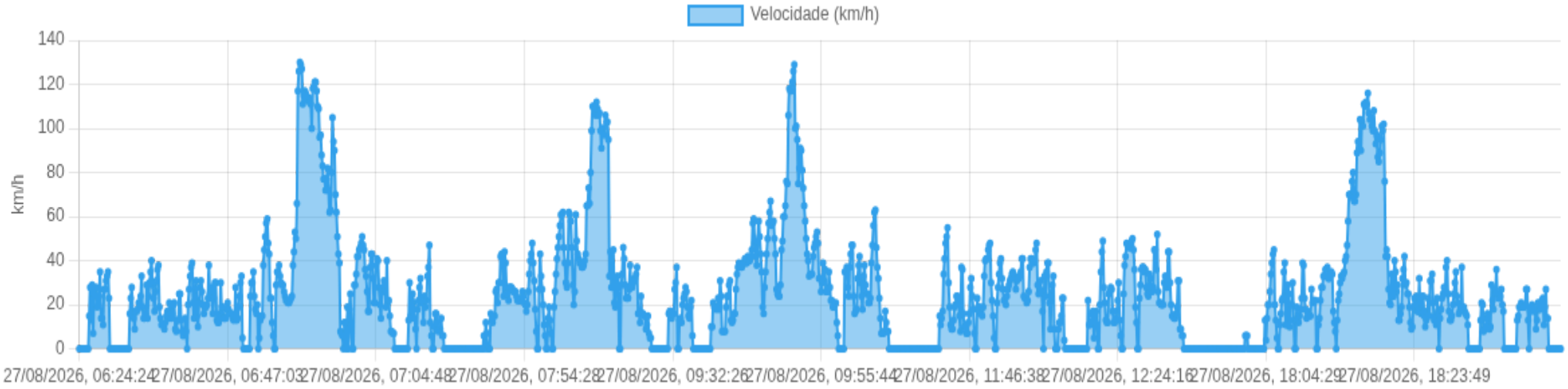

0–60 | 60– 100 | > 100

Clique em um ponto (no navegador) para abrir a posição no mapa.

Viagem #1

27/08/2026, 06:27:23 → 27/08/2026, 06:29:45

Distância: 0.7 km | Duração: 2m | Movendo: 1m 58s | Parado: 0m | Vel. Máx: 35 km/h

Início: 27/08/2026, 06:27:23 **Fim:** 27/08/2026, 06:29:45 **Duração:** 2m **Distância:** 0.7 km **Vel. Máx:** 35 km/h

▶ **Partida:** Rua Julio de Andrade, Jardim Amélia II, Serrana, São Paulo

■ **Chegada:** Avenida José Vieira dos Santos, Jardim Amélia II, Serrana, São Paulo

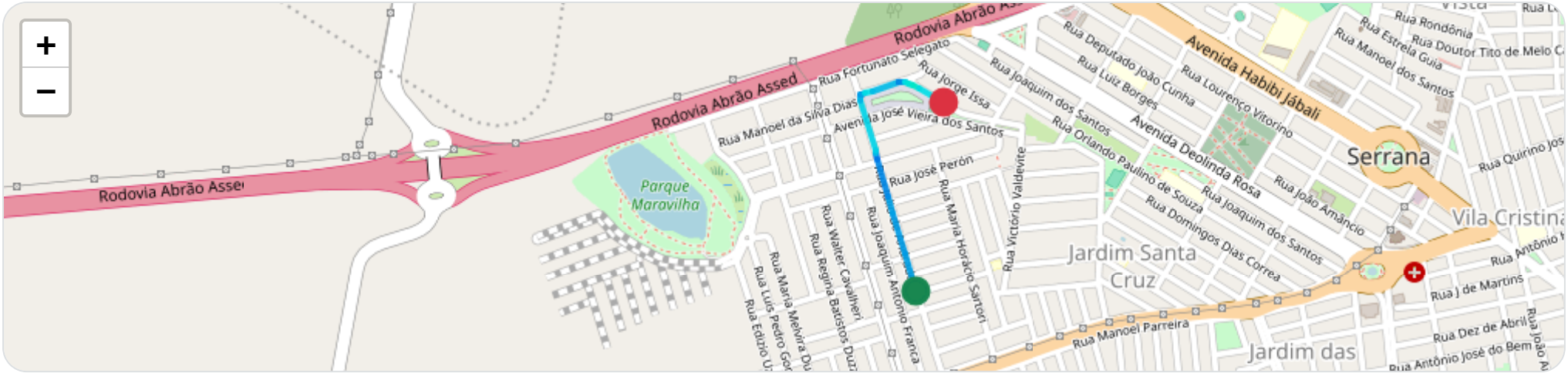

Baixa Alta

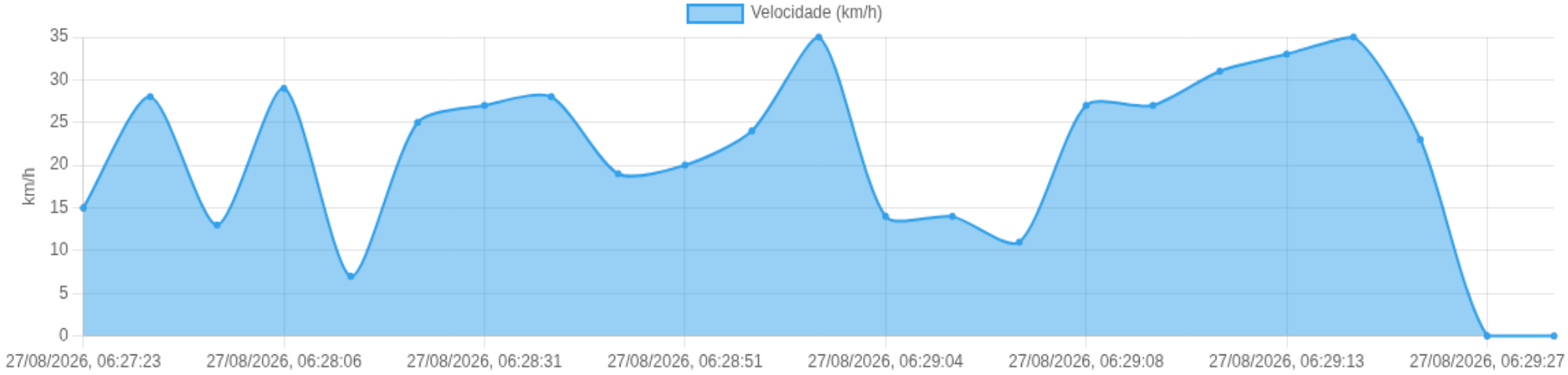

Posições

Tabela completa da viagem.

Data/Hora	Vel. (km/h)	Lat/Lon	Endereço	Link
27/08/2026, 06:27:23	15	-21.20785, -47.61802	Rua Julio de Andrade, Jardim Amélia II, Serrana, São Paulo	Abrir
27/08/2026, 06:27:41	28	-21.20688, -47.61832	—	Abrir
27/08/2026, 06:27:57	13	-21.20585, -47.61863	—	Abrir
27/08/2026, 06:28:06	29	-21.20542, -47.61877	—	Abrir
27/08/2026, 06:28:25	7	-21.20448, -47.61906	—	Abrir
27/08/2026, 06:28:29	25	-21.20430, -47.61912	—	Abrir
27/08/2026, 06:28:31	27	-21.20423, -47.61914	—	Abrir
27/08/2026, 06:28:47	28	-21.20295, -47.61955	—	Abrir
27/08/2026, 06:28:50	19	-21.20279, -47.61953	—	Abrir
27/08/2026, 06:28:51	20	-21.20276, -47.61950	—	Abrir
27/08/2026, 06:28:53	24	-21.20274, -47.61944	—	Abrir
27/08/2026, 06:28:55	35	-21.20268, -47.61921	—	Abrir
27/08/2026, 06:29:04	14	-21.20248, -47.61850	—	Abrir
27/08/2026, 06:29:05	14	-21.20248, -47.61850	—	Abrir
27/08/2026, 06:29:07	11	-21.20247, -47.61847	—	Abrir
27/08/2026, 06:29:08	27	-21.20247, -47.61832	—	Abrir
27/08/2026, 06:29:10	27	-21.20247, -47.61832	—	Abrir
27/08/2026, 06:29:11	31	-21.20248, -47.61824	—	Abrir
27/08/2026, 06:29:13	33	-21.20253, -47.61808	—	Abrir
27/08/2026, 06:29:14	35	-21.20261, -47.61792	—	Abrir
27/08/2026, 06:29:20	23	-21.20288, -47.61741	—	Abrir
27/08/2026, 06:29:27	0	-21.20297, -47.61724	Avenida José Vieira dos Santos, Jardim Amélia II, Serrana, São Paulo	Abrir

Data/Hora	Vel. (km/h)	Lat/Lon	Endereço	Link
27/08/2026, 06:29:45	0	-21.20297, -47.61724	Avenida José Vieira dos Santos, Jardim Amélia II, Serrana, São Paulo	Abrir

Paradas

#	Início	Fim	Duração	Endereço	Maps
1	27/08/2026, 06:29:45	27/08/2026, 06:41:57	**12m 12s**	Avenida José Vieira dos Santos, Jardim Amélia II, Serrana, São Paulo	Abrir

Paradas são detectadas quando o veículo fica parado por um tempo mínimo.

Viagem #2 27/08/2026, 06:41:57 → 27/08/2026, 07:14:20

Distância: 18.78 km **Duração: 32m** **Movendo: 18m 46s** **Parado: 6m 57s** **Vel. Máx: 130 km/h**

Início: 27/08/2026, 06:41:57 **Fim:** 27/08/2026, 07:14:20 **Duração:** 32m **Distância:** 18.78 km **Vel. Máx:** 130 km/h

▶ **Partida:** Avenida José Vieira dos Santos, Jardim Amélia II, Serrana, São Paulo

■ **Chegada:** Estrada Catharina B. Vendrusculo, Jardim Zara, Ribeirão Preto, São Paulo

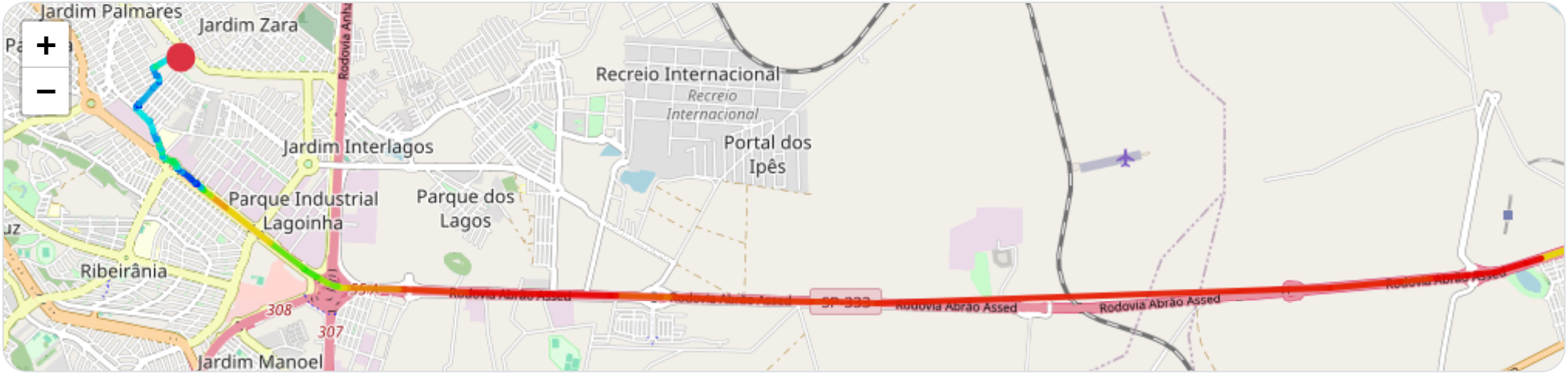

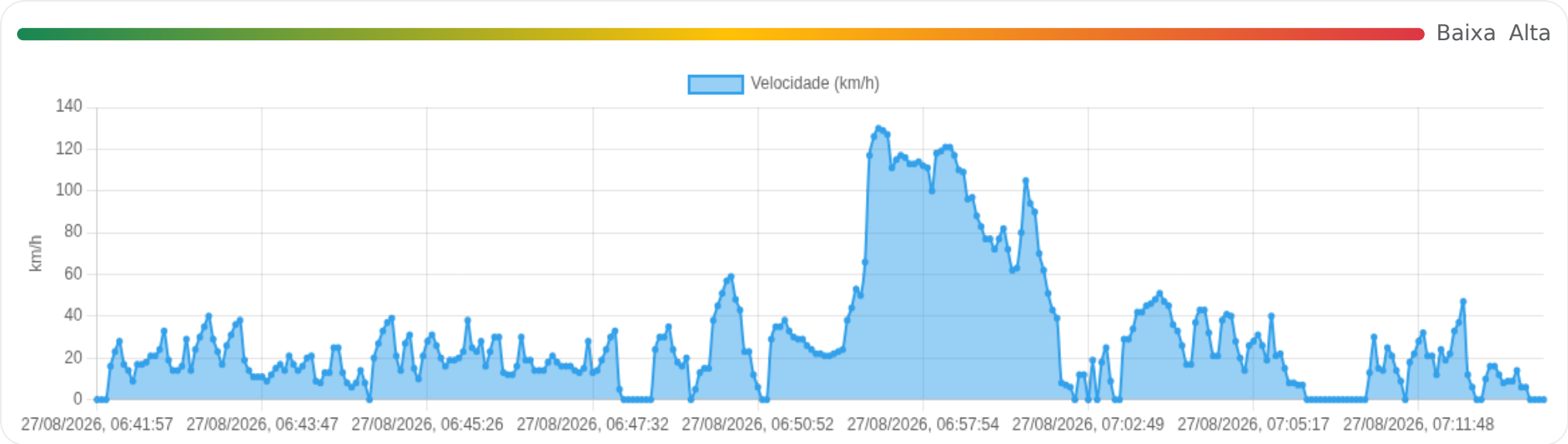

Posições

Tabela completa da viagem.

Data/Hora	Vel. (km/h)	Lat/Lon	Endereço	Link
27/08/2026, 06:41:57	0	-21.20297, -47.61724	Avenida José Vieira dos Santos, Jardim Amélia II, Serrana, São Paulo	Abrir
27/08/2026, 06:42:09	0	-21.20297, -47.61728	—	Abrir
27/08/2026, 06:42:11	0	-21.20297, -47.61728	—	Abrir
27/08/2026, 06:42:12	16	-21.20304, -47.61718	—	Abrir
27/08/2026, 06:42:15	23	-21.20314, -47.61703	—	Abrir
27/08/2026, 06:42:18	28	-21.20323, -47.61684	—	Abrir
27/08/2026, 06:42:30	17	-21.20345, -47.61599	—	Abrir
27/08/2026, 06:42:31	14	-21.20347, -47.61596	—	Abrir
27/08/2026, 06:42:33	9	-21.20352, -47.61593	—	Abrir
27/08/2026, 06:42:36	17	-21.20360, -47.61590	—	Abrir
27/08/2026, 06:42:38	17	-21.20367, -47.61585	—	Abrir
27/08/2026, 06:42:40	18	-21.20369, -47.61580	—	Abrir
27/08/2026, 06:42:41	21	-21.20371, -47.61576	—	Abrir

Data/Hora	Vel. (km/h)	Lat/Lon	Endereço	Link
27/08/2026, 06:42:43	21	-21.20371, -47.61576	—	Abrir
27/08/2026, 06:42:44	24	-21.20372, -47.61569	—	Abrir
27/08/2026, 06:42:46	33	-21.20375, -47.61554	—	Abrir
27/08/2026, 06:42:48	19	-21.20386, -47.61515	—	Abrir
27/08/2026, 06:42:49	14	-21.20389, -47.61513	—	Abrir
27/08/2026, 06:42:51	14	-21.20389, -47.61513	—	Abrir
27/08/2026, 06:42:52	16	-21.20392, -47.61512	—	Abrir
27/08/2026, 06:42:58	29	-21.20420, -47.61512	—	Abrir
27/08/2026, 06:43:02	14	-21.20448, -47.61517	—	Abrir
27/08/2026, 06:43:05	24	-21.20458, -47.61519	—	Abrir
27/08/2026, 06:43:06	30	-21.20465, -47.61520	—	Abrir
27/08/2026, 06:43:08	35	-21.20474, -47.61521	—	Abrir
27/08/2026, 06:43:09	40	-21.20484, -47.61521	—	Abrir

Data/Hora	Vel. (km/h)	Lat/Lon	Endereço	Link
27/08/2026, 06:43:11	29	-21.20510, -47.61522	—	Abrir
27/08/2026, 06:43:12	23	-21.20516, -47.61522	—	Abrir
27/08/2026, 06:43:13	17	-21.20520, -47.61522	—	Abrir
27/08/2026, 06:43:15	26	-21.20531, -47.61523	—	Abrir
27/08/2026, 06:43:16	31	-21.20538, -47.61524	—	Abrir
27/08/2026, 06:43:18	36	-21.20547, -47.61525	—	Abrir
27/08/2026, 06:43:29	38	-21.20676, -47.61541	—	Abrir
27/08/2026, 06:43:41	19	-21.20783, -47.61561	—	Abrir
27/08/2026, 06:43:42	14	-21.20787, -47.61563	—	Abrir
27/08/2026, 06:43:44	11	-21.20790, -47.61565	—	Abrir
27/08/2026, 06:43:45	11	-21.20790, -47.61565	—	Abrir
27/08/2026, 06:43:47	11	-21.20792, -47.61570	—	Abrir
27/08/2026, 06:43:48	9	-21.20794, -47.61575	—	Abrir

Data/Hora	Vel. (km/h)	Lat/Lon	Endereço	Link
27/08/2026, 06:43:50	12	-21.20796, -47.61577	—	Abrir
27/08/2026, 06:43:51	15	-21.20803, -47.61578	—	Abrir
27/08/2026, 06:43:53	17	-21.20811, -47.61577	—	Abrir
27/08/2026, 06:43:55	14	-21.20819, -47.61575	—	Abrir
27/08/2026, 06:44:04	21	-21.20874, -47.61560	—	Abrir
27/08/2026, 06:44:05	17	-21.20878, -47.61559	—	Abrir
27/08/2026, 06:44:07	14	-21.20882, -47.61560	—	Abrir
27/08/2026, 06:44:08	16	-21.20885, -47.61562	—	Abrir
27/08/2026, 06:44:10	20	-21.20891, -47.61569	—	Abrir
27/08/2026, 06:44:11	21	-21.20893, -47.61574	—	Abrir
27/08/2026, 06:44:14	9	-21.20899, -47.61595	—	Abrir
27/08/2026, 06:44:16	8	-21.20901, -47.61598	—	Abrir
27/08/2026, 06:44:18	13	-21.20907, -47.61600	—	Abrir

Data/Hora	Vel. (km/h)	Lat/Lon	Endereço	Link
27/08/2026, 06:44:19	13	-21.20907, -47.61600	—	Abrir
27/08/2026, 06:44:21	25	-21.20921, -47.61596	—	Abrir
27/08/2026, 06:44:23	25	-21.20921, -47.61596	—	Abrir
27/08/2026, 06:44:26	13	-21.20948, -47.61588	—	Abrir
27/08/2026, 06:44:27	8	-21.20950, -47.61587	—	Abrir
27/08/2026, 06:44:29	6	-21.20952, -47.61586	—	Abrir
27/08/2026, 06:44:30	8	-21.20953, -47.61585	—	Abrir
27/08/2026, 06:44:32	14	-21.20955, -47.61579	—	Abrir
27/08/2026, 06:44:33	8	-21.20955, -47.61573	—	Abrir
27/08/2026, 06:44:43	0	-21.20954, -47.61571	—	Abrir
27/08/2026, 06:45:00	20	-21.20951, -47.61557	—	Abrir
27/08/2026, 06:45:02	27	-21.20949, -47.61550	—	Abrir
27/08/2026, 06:45:04	33	-21.20946, -47.61542	—	Abrir

Data/Hora	Vel. (km/h)	Lat/Lon	Endereço	Link
27/08/2026, 06:45:05	37	-21.20943, -47.61532	—	Abrir
27/08/2026, 06:45:08	39	-21.20926, -47.61480	—	Abrir
27/08/2026, 06:45:12	21	-21.20916, -47.61447	—	Abrir
27/08/2026, 06:45:14	14	-21.20915, -47.61443	—	Abrir
27/08/2026, 06:45:16	27	-21.20910, -47.61428	—	Abrir
27/08/2026, 06:45:17	31	-21.20907, -47.61421	—	Abrir
27/08/2026, 06:45:22	15	-21.20895, -47.61384	—	Abrir
27/08/2026, 06:45:23	10	-21.20894, -47.61381	—	Abrir
27/08/2026, 06:45:25	21	-21.20892, -47.61373	—	Abrir
27/08/2026, 06:45:26	28	-21.20890, -47.61366	—	Abrir
27/08/2026, 06:45:28	31	-21.20887, -47.61359	—	Abrir
27/08/2026, 06:45:33	26	-21.20871, -47.61306	—	Abrir
27/08/2026, 06:45:34	20	-21.20870, -47.61300	—	Abrir

Data/Hora	Vel. (km/h)	Lat/Lon	Endereço	Link
27/08/2026, 06:45:36	16	-21.20868, -47.61296	—	Abrir
27/08/2026, 06:45:38	19	-21.20863, -47.61283	—	Abrir
27/08/2026, 06:45:40	19	-21.20860, -47.61279	—	Abrir
27/08/2026, 06:45:41	20	-21.20856, -47.61276	—	Abrir
27/08/2026, 06:45:43	23	-21.20850, -47.61275	—	Abrir
27/08/2026, 06:45:44	38	-21.20827, -47.61279	—	Abrir
27/08/2026, 06:45:51	25	-21.20762, -47.61292	—	Abrir
27/08/2026, 06:45:58	23	-21.20735, -47.61291	Rua Antônio dos Santos Chavans, Jardim Santa Cruz, Serrana, São Paulo	Abrir
27/08/2026, 06:45:59	28	-21.20729, -47.61291	—	Abrir
27/08/2026, 06:46:03	16	-21.20697, -47.61289	—	Abrir
27/08/2026, 06:46:09	23	-21.20675, -47.61290	—	Abrir
27/08/2026, 06:46:10	30	-21.20668, -47.61290	—	Abrir
27/08/2026, 06:46:12	30	-21.20661, -47.61289	—	Abrir

Data/Hora	Vel. (km/h)	Lat/Lon	Endereço	Link
27/08/2026, 06:46:15	13	-21.20637, -47.61288	—	Abrir
27/08/2026, 06:46:16	12	-21.20634, -47.61288	—	Abrir
27/08/2026, 06:46:21	12	-21.20616, -47.61284	—	Abrir
27/08/2026, 06:46:22	16	-21.20613, -47.61283	—	Abrir
27/08/2026, 06:46:47	30	-21.20445, -47.61174	—	Abrir
27/08/2026, 06:46:55	19	-21.20394, -47.61140	—	Abrir
27/08/2026, 06:46:56	19	-21.20394, -47.61140	—	Abrir
27/08/2026, 06:46:58	14	-21.20391, -47.61137	—	Abrir
27/08/2026, 06:46:59	14	-21.20391, -47.61137	—	Abrir
27/08/2026, 06:47:01	14	-21.20390, -47.61133	—	Abrir
27/08/2026, 06:47:02	18	-21.20390, -47.61129	—	Abrir
27/08/2026, 06:47:03	21	-21.20392, -47.61124	—	Abrir
27/08/2026, 06:47:11	18	-21.20439, -47.61041	—	Abrir

Data/Hora	Vel. (km/h)	Lat/Lon	Endereço	Link
27/08/2026, 06:47:13	16	-21.20440, -47.61036	—	Abrir
27/08/2026, 06:47:14	16	-21.20440, -47.61036	—	Abrir
27/08/2026, 06:47:16	16	-21.20440, -47.61036	—	Abrir
27/08/2026, 06:47:17	14	-21.20439, -47.61032	—	Abrir
27/08/2026, 06:47:19	13	-21.20437, -47.61030	—	Abrir
27/08/2026, 06:47:20	15	-21.20435, -47.61027	—	Abrir
27/08/2026, 06:47:22	28	-21.20420, -47.61019	—	Abrir
27/08/2026, 06:47:32	13	-21.20333, -47.60965	—	Abrir
27/08/2026, 06:47:34	14	-21.20327, -47.60967	—	Abrir
27/08/2026, 06:47:35	19	-21.20324, -47.60971	—	Abrir
27/08/2026, 06:47:37	24	-21.20322, -47.60976	—	Abrir
27/08/2026, 06:47:38	30	-21.20318, -47.60983	—	Abrir
27/08/2026, 06:47:40	33	-21.20314, -47.60990	—	Abrir

Data/Hora	Vel. (km/h)	Lat/Lon	Endereço	Link
27/08/2026, 06:47:53	5	-21.20258, -47.61101	—	Abrir
27/08/2026, 06:47:54	0	-21.20258, -47.61102	—	Abrir
27/08/2026, 06:48:01	0	-21.20258, -47.61102	—	Abrir
27/08/2026, 06:48:26	0	-21.20258, -47.61102	—	Abrir
27/08/2026, 06:48:50	0	-21.20258, -47.61102	—	Abrir
27/08/2026, 06:48:56	0	-21.20258, -47.61102	—	Abrir
27/08/2026, 06:49:15	0	-21.20258, -47.61102	—	Abrir
27/08/2026, 06:49:38	0	-21.20258, -47.61102	—	Abrir
27/08/2026, 06:49:40	24	-21.20245, -47.61100	—	Abrir
27/08/2026, 06:49:41	30	-21.20238, -47.61097	—	Abrir
27/08/2026, 06:49:43	30	-21.20238, -47.61097	—	Abrir
27/08/2026, 06:49:44	35	-21.20231, -47.61092	—	Abrir
27/08/2026, 06:49:45	24	-21.20218, -47.61083	—	Abrir

Data/Hora	Vel. (km/h)	Lat/Lon	Endereço	Link
27/08/2026, 06:49:47	18	-21.20213, -47.61080	—	Abrir
27/08/2026, 06:49:48	16	-21.20210, -47.61077	—	Abrir
27/08/2026, 06:49:50	20	-21.20202, -47.61072	—	Abrir
27/08/2026, 06:50:04	0	-21.20139, -47.61033	Rua Luiz Buzato, Jardim Santa Cruz, Serrana, São Paulo	Abrir
27/08/2026, 06:50:29	5	-21.20129, -47.61026	—	Abrir
27/08/2026, 06:50:32	13	-21.20124, -47.61027	—	Abrir
27/08/2026, 06:50:34	15	-21.20121, -47.61030	—	Abrir
27/08/2026, 06:50:35	15	-21.20121, -47.61030	—	Abrir
27/08/2026, 06:50:37	38	-21.20110, -47.61049	—	Abrir
27/08/2026, 06:50:39	45	-21.20104, -47.61060	—	Abrir
27/08/2026, 06:50:41	51	-21.20097, -47.61072	—	Abrir
27/08/2026, 06:50:42	57	-21.20089, -47.61086	—	Abrir
27/08/2026, 06:50:44	59	-21.20081, -47.61100	—	Abrir

Data/Hora	Vel. (km/h)	Lat/Lon	Endereço	Link
27/08/2026, 06:50:45	48	-21.20057, -47.61138	—	Abrir
27/08/2026, 06:50:46	43	-21.20050, -47.61147	—	Abrir
27/08/2026, 06:50:48	23	-21.20040, -47.61157	—	Abrir
27/08/2026, 06:50:49	23	-21.20040, -47.61157	—	Abrir
27/08/2026, 06:50:51	12	-21.20037, -47.61158	—	Abrir
27/08/2026, 06:50:52	6	-21.20036, -47.61159	—	Abrir
27/08/2026, 06:50:54	0	-21.20036, -47.61159	—	Abrir
27/08/2026, 06:50:55	0	-21.20030, -47.61162	—	Abrir
27/08/2026, 06:50:57	29	-21.20020, -47.61171	—	Abrir
27/08/2026, 06:50:58	35	-21.20014, -47.61178	—	Abrir
27/08/2026, 06:51:00	35	-21.20014, -47.61178	—	Abrir
27/08/2026, 06:51:02	38	-21.20008, -47.61187	—	Abrir
27/08/2026, 06:51:04	33	-21.19989, -47.61222	—	Abrir

Data/Hora	Vel. (km/h)	Lat/Lon	Endereço	Link
27/08/2026, 06:51:05	30	-21.19984, -47.61227	—	Abrir
27/08/2026, 06:51:07	29	-21.19977, -47.61232	—	Abrir
27/08/2026, 06:51:08	29	-21.19951, -47.61241	—	Abrir
27/08/2026, 06:51:10	26	-21.19945, -47.61240	—	Abrir
27/08/2026, 06:51:13	24	-21.19913, -47.61233	—	Abrir
27/08/2026, 06:51:15	22	-21.19902, -47.61236	—	Abrir
27/08/2026, 06:51:17	22	-21.19898, -47.61239	—	Abrir
27/08/2026, 06:51:18	21	-21.19892, -47.61249	—	Abrir
27/08/2026, 06:51:20	21	-21.19892, -47.61249	—	Abrir
27/08/2026, 06:51:21	22	-21.19892, -47.61255	—	Abrir
27/08/2026, 06:51:23	23	-21.19894, -47.61261	—	Abrir
27/08/2026, 06:51:24	24	-21.19898, -47.61267	—	Abrir
27/08/2026, 06:51:27	38	-21.19934, -47.61303	—	Abrir

Data/Hora	Vel. (km/h)	Lat/Lon	Endereço	Link
27/08/2026, 06:51:29	44	-21.19945, -47.61321	—	Abrir
27/08/2026, 06:51:44	53	-21.20009, -47.61498	—	Abrir
27/08/2026, 06:51:54	50	-21.20059, -47.61642	—	Abrir
27/08/2026, 06:52:08	66	-21.20129, -47.61832	—	Abrir
27/08/2026, 06:52:33	117	-21.20296, -47.62377	—	Abrir
27/08/2026, 06:52:39	126	-21.20352, -47.62563	—	Abrir
27/08/2026, 06:52:49	130	-21.20439, -47.62893	—	Abrir
27/08/2026, 06:52:53	129	-21.20461, -47.63066	—	Abrir
27/08/2026, 06:52:57	127	-21.20473, -47.63202	—	Abrir
27/08/2026, 06:53:10	111	-21.20508, -47.63625	—	Abrir
27/08/2026, 06:53:22	115	-21.20534, -47.63946	—	Abrir
27/08/2026, 06:53:46	117	-21.20597, -47.64728	—	Abrir
27/08/2026, 06:56:40	116	-21.20761, -47.69758	Rodovia Abrão Assed, Ribeirão Preto, São Paulo	Abrir

Data/Hora	Vel. (km/h)	Lat/Lon	Endereço	Link
27/08/2026, 06:56:56	113	-21.20747, -47.70278	—	Abrir
27/08/2026, 06:57:04	113	-21.20742, -47.70490	—	Abrir
27/08/2026, 06:57:28	114	-21.20723, -47.71252	—	Abrir
27/08/2026, 06:57:54	112	-21.20702, -47.72024	—	Abrir
27/08/2026, 06:57:55	111	-21.20700, -47.72084	—	Abrir
27/08/2026, 06:57:58	100	-21.20696, -47.72169	—	Abrir
27/08/2026, 06:58:15	118	-21.20685, -47.72668	—	Abrir
27/08/2026, 06:58:18	119	-21.20684, -47.72731	—	Abrir
27/08/2026, 06:58:40	121	-21.20666, -47.73429	—	Abrir
27/08/2026, 06:58:42	121	-21.20664, -47.73527	—	Abrir
27/08/2026, 06:59:08	117	-21.20643, -47.74325	—	Abrir
27/08/2026, 06:59:31	110	-21.20623, -47.75060	—	Abrir
27/08/2026, 06:59:33	109	-21.20623, -47.75090	—	Abrir

Data/Hora	Vel. (km/h)	Lat/Lon	Endereço	Link
27/08/2026, 06:59:54	96	-21.20605, -47.75660	—	Abrir
27/08/2026, 06:59:56	97	-21.20603, -47.75685	—	Abrir
27/08/2026, 06:59:57	88	-21.20595, -47.75734	—	Abrir
27/08/2026, 06:59:58	83	-21.20591, -47.75757	—	Abrir
27/08/2026, 07:00:01	77	-21.20586, -47.75777	—	Abrir
27/08/2026, 07:00:03	77	-21.20586, -47.75777	—	Abrir
27/08/2026, 07:00:05	72	-21.20581, -47.75796	—	Abrir
27/08/2026, 07:00:07	77	-21.20557, -47.75870	—	Abrir
27/08/2026, 07:00:09	82	-21.20513, -47.75965	—	Abrir
27/08/2026, 07:00:10	72	-21.20493, -47.75999	—	Abrir
27/08/2026, 07:00:19	62	-21.20407, -47.76132	—	Abrir
27/08/2026, 07:00:21	63	-21.20388, -47.76158	—	Abrir
27/08/2026, 07:00:47	80	-21.20137, -47.76506	Avenida Presidente Castelo Branco, Parque Industrial Lagoinha, Ribeirão Preto, São Paulo	Abrir

Data/Hora	Vel. (km/h)	Lat/Lon	Endereço	Link
27/08/2026, 07:01:11	105	-21.19771, -47.77016	—	Abrir
27/08/2026, 07:01:17	94	-21.19659, -47.77165	—	Abrir
27/08/2026, 07:01:18	90	-21.19643, -47.77183	—	Abrir
27/08/2026, 07:01:22	70	-21.19590, -47.77248	—	Abrir
27/08/2026, 07:01:24	62	-21.19579, -47.77262	—	Abrir
27/08/2026, 07:01:25	51	-21.19570, -47.77273	—	Abrir
27/08/2026, 07:01:27	43	-21.19562, -47.77282	—	Abrir
27/08/2026, 07:01:28	39	-21.19556, -47.77290	—	Abrir
27/08/2026, 07:01:33	8	-21.19526, -47.77327	—	Abrir
27/08/2026, 07:01:34	7	-21.19524, -47.77329	—	Abrir
27/08/2026, 07:01:36	6	-21.19523, -47.77330	—	Abrir
27/08/2026, 07:02:00	0	-21.19514, -47.77342	—	Abrir
27/08/2026, 07:02:13	12	-21.19507, -47.77351	—	Abrir

Data/Hora	Vel. (km/h)	Lat/Lon	Endereço	Link
27/08/2026, 07:02:25	12	-21.19486, -47.77380	—	Abrir
27/08/2026, 07:02:49	0	-21.19462, -47.77409	—	Abrir
27/08/2026, 07:02:55	19	-21.19454, -47.77420	—	Abrir
27/08/2026, 07:03:15	0	-21.19417, -47.77475	—	Abrir
27/08/2026, 07:03:31	18	-21.19409, -47.77486	—	Abrir
27/08/2026, 07:03:39	25	-21.19383, -47.77521	—	Abrir
27/08/2026, 07:03:42	9	-21.19372, -47.77537	—	Abrir
27/08/2026, 07:03:44	0	-21.19370, -47.77538	—	Abrir
27/08/2026, 07:04:03	0	-21.19370, -47.77538	—	Abrir
27/08/2026, 07:04:13	29	-21.19358, -47.77549	—	Abrir
27/08/2026, 07:04:15	29	-21.19358, -47.77549	—	Abrir
27/08/2026, 07:04:16	34	-21.19350, -47.77553	—	Abrir
27/08/2026, 07:04:18	42	-21.19323, -47.77563	—	Abrir

Data/Hora	Vel. (km/h)	Lat/Lon	Endereço	Link
27/08/2026, 07:04:19	42	-21.19314, -47.77570	—	Abrir
27/08/2026, 07:04:21	45	-21.19306, -47.77578	—	Abrir
27/08/2026, 07:04:22	46	-21.19300, -47.77588	—	Abrir
27/08/2026, 07:04:24	48	-21.19295, -47.77601	—	Abrir
27/08/2026, 07:04:25	51	-21.19293, -47.77614	—	Abrir
27/08/2026, 07:04:27	47	-21.19271, -47.77675	—	Abrir
27/08/2026, 07:04:28	45	-21.19263, -47.77685	—	Abrir
27/08/2026, 07:04:30	36	-21.19249, -47.77701	—	Abrir
27/08/2026, 07:04:32	33	-21.19243, -47.77706	—	Abrir
27/08/2026, 07:04:33	26	-21.19236, -47.77709	—	Abrir
27/08/2026, 07:04:35	17	-21.19232, -47.77709	—	Abrir
27/08/2026, 07:04:36	17	-21.19232, -47.77709	—	Abrir
27/08/2026, 07:04:38	37	-21.19203, -47.77715	—	Abrir

Data/Hora	Vel. (km/h)	Lat/Lon	Endereço	Link
27/08/2026, 07:04:39	43	-21.19193, -47.77720	—	Abrir
27/08/2026, 07:04:41	43	-21.19184, -47.77724	—	Abrir
27/08/2026, 07:04:43	32	-21.19159, -47.77736	—	Abrir
27/08/2026, 07:04:45	21	-21.19148, -47.77743	Rua Dom Luis do Amaral Mousinho, Lagoinha, Ribeirão Preto, São Paulo	Abrir
27/08/2026, 07:04:47	21	-21.19148, -47.77743	Rua Dom Luis do Amaral Mousinho, Lagoinha, Ribeirão Preto, São Paulo	Abrir
27/08/2026, 07:04:48	38	-21.19128, -47.77750	—	Abrir
27/08/2026, 07:04:50	41	-21.19118, -47.77754	—	Abrir
27/08/2026, 07:04:53	40	-21.19088, -47.77767	—	Abrir
27/08/2026, 07:04:54	28	-21.19073, -47.77774	—	Abrir
27/08/2026, 07:04:56	20	-21.19069, -47.77775	—	Abrir
27/08/2026, 07:04:57	14	-21.19065, -47.77777	—	Abrir
27/08/2026, 07:05:16	26	-21.18986, -47.77809	—	Abrir
27/08/2026, 07:05:17	28	-21.18974, -47.77815	—	Abrir

Data/Hora	Vel. (km/h)	Lat/Lon	Endereço	Link
27/08/2026, 07:05:28	31	-21.18885, -47.77850	—	Abrir
27/08/2026, 07:05:31	26	-21.18880, -47.77854	—	Abrir
27/08/2026, 07:05:32	19	-21.18872, -47.77862	—	Abrir
27/08/2026, 07:05:42	40	-21.18825, -47.77919	—	Abrir
27/08/2026, 07:05:55	21	-21.18742, -47.78012	—	Abrir
27/08/2026, 07:05:57	22	-21.18733, -47.78006	—	Abrir
27/08/2026, 07:06:02	15	-21.18713, -47.77984	—	Abrir
27/08/2026, 07:06:05	8	-21.18707, -47.77980	—	Abrir
27/08/2026, 07:06:07	8	-21.18705, -47.77978	—	Abrir
27/08/2026, 07:06:08	7	-21.18704, -47.77977	—	Abrir
27/08/2026, 07:06:25	7	-21.18704, -47.77977	—	Abrir
27/08/2026, 07:06:32	0	-21.18706, -47.77979	Rua João Ferracini, Jardim Palmares, Ribeirão Preto, São Paulo	Abrir
27/08/2026, 07:06:54	0	-21.18706, -47.77979	Rua João Ferracini, Jardim Palmares, Ribeirão Preto, São Paulo	Abrir

Data/Hora	Vel. (km/h)	Lat/Lon	Endereço	Link
27/08/2026, 07:06:56	0	-21.18706, -47.77979	Rua João Ferracini, Jardim Palmares, Ribeirão Preto, São Paulo	Abrir
27/08/2026, 07:07:21	0	-21.18706, -47.77979	Rua João Ferracini, Jardim Palmares, Ribeirão Preto, São Paulo	Abrir
27/08/2026, 07:07:46	0	-21.18706, -47.77979	Rua João Ferracini, Jardim Palmares, Ribeirão Preto, São Paulo	Abrir
27/08/2026, 07:08:10	0	-21.18706, -47.77979	Rua João Ferracini, Jardim Palmares, Ribeirão Preto, São Paulo	Abrir
27/08/2026, 07:08:35	0	-21.18706, -47.77979	Rua João Ferracini, Jardim Palmares, Ribeirão Preto, São Paulo	Abrir
27/08/2026, 07:09:00	0	-21.18706, -47.77979	Rua João Ferracini, Jardim Palmares, Ribeirão Preto, São Paulo	Abrir
27/08/2026, 07:09:24	0	-21.18706, -47.77979	Rua João Ferracini, Jardim Palmares, Ribeirão Preto, São Paulo	Abrir
27/08/2026, 07:09:49	0	-21.18706, -47.77979	Rua João Ferracini, Jardim Palmares, Ribeirão Preto, São Paulo	Abrir
27/08/2026, 07:10:10	0	-21.18706, -47.77979	Rua João Ferracini, Jardim Palmares, Ribeirão Preto, São Paulo	Abrir
27/08/2026, 07:10:13	0	-21.18706, -47.77979	Rua João Ferracini, Jardim Palmares, Ribeirão Preto, São Paulo	Abrir
27/08/2026, 07:10:28	0	-21.18706, -47.77979	Rua João Ferracini, Jardim Palmares, Ribeirão Preto, São Paulo	Abrir
27/08/2026, 07:10:38	0	-21.18706, -47.77979	Rua João Ferracini, Jardim Palmares, Ribeirão Preto, São Paulo	Abrir
27/08/2026, 07:10:50	13	-21.18699, -47.77968	—	Abrir

Data/Hora	Vel. (km/h)	Lat/Lon	Endereço	Link
27/08/2026, 07:11:03	30	-21.18646, -47.77920	—	Abrir
27/08/2026, 07:11:23	15	-21.18537, -47.77816	—	Abrir
27/08/2026, 07:11:24	14	-21.18534, -47.77813	—	Abrir
27/08/2026, 07:11:27	25	-21.18519, -47.77799	—	Abrir
27/08/2026, 07:11:36	21	-21.18469, -47.77754	—	Abrir
27/08/2026, 07:11:37	14	-21.18467, -47.77751	—	Abrir
27/08/2026, 07:11:39	9	-21.18465, -47.77748	—	Abrir
27/08/2026, 07:11:40	0	-21.18464, -47.77747	—	Abrir
27/08/2026, 07:11:45	18	-21.18454, -47.77746	—	Abrir
27/08/2026, 07:11:46	22	-21.18449, -47.77748	—	Abrir
27/08/2026, 07:11:48	28	-21.18443, -47.77752	—	Abrir
27/08/2026, 07:11:49	32	-21.18437, -47.77756	—	Abrir
27/08/2026, 07:11:52	21	-21.18409, -47.77773	—	Abrir

Data/Hora	Vel. (km/h)	Lat/Lon	Endereço	Link
27/08/2026, 07:11:54	21	-21.18409, -47.77773	—	Abrir
27/08/2026, 07:11:55	12	-21.18406, -47.77775	—	Abrir
27/08/2026, 07:12:05	24	-21.18335, -47.77819	—	Abrir
27/08/2026, 07:12:07	19	-21.18325, -47.77817	—	Abrir
27/08/2026, 07:12:08	22	-21.18322, -47.77813	—	Abrir
27/08/2026, 07:12:10	33	-21.18315, -47.77799	—	Abrir
27/08/2026, 07:12:11	37	-21.18311, -47.77790	—	Abrir
27/08/2026, 07:12:17	47	-21.18285, -47.77739	—	Abrir
27/08/2026, 07:12:36	12	-21.18181, -47.77558	—	Abrir
27/08/2026, 07:12:37	6	-21.18180, -47.77558	—	Abrir
27/08/2026, 07:12:39	0	-21.18180, -47.77558	—	Abrir
27/08/2026, 07:12:41	0	-21.18181, -47.77559	—	Abrir
27/08/2026, 07:12:56	10	-21.18179, -47.77554	—	Abrir

Data/Hora	Vel. (km/h)	Lat/Lon	Endereço	Link
27/08/2026, 07:12:58	16	-21.18177, -47.77550	—	Abrir
27/08/2026, 07:12:59	16	-21.18175, -47.77546	—	Abrir
27/08/2026, 07:13:01	12	-21.18174, -47.77542	Estrada Catharina B. Vendrusculo, Jardim Zara, Ribeirão Preto, São Paulo	Abrir
27/08/2026, 07:13:02	8	-21.18174, -47.77539	—	Abrir
27/08/2026, 07:13:04	9	-21.18175, -47.77537	—	Abrir
27/08/2026, 07:13:05	9	-21.18177, -47.77535	—	Abrir
27/08/2026, 07:13:07	14	-21.18189, -47.77528	—	Abrir
27/08/2026, 07:13:20	6	-21.18209, -47.77509	—	Abrir
27/08/2026, 07:13:22	6	-21.18209, -47.77506	—	Abrir
27/08/2026, 07:13:31	0	-21.18209, -47.77503	—	Abrir
27/08/2026, 07:13:56	0	-21.18209, -47.77503	—	Abrir
27/08/2026, 07:14:13	0	-21.18209, -47.77503	—	Abrir
27/08/2026, 07:14:20	0	-21.18212, -47.77503	Estrada Catharina B. Vendrusculo, Jardim Zara, Ribeirão Preto, São Paulo	Abrir

Paradas

#	Início	Fim	Duração	Endereço	Maps
1	27/08/2026, 07:06:32	27/08/2026, 07:10:38	**4m 6s**	Rua João Ferracini, Jardim Palmares, Ribeirão Preto, São Paulo	Abrir
2	27/08/2026, 07:14:20	27/08/2026, 07:48:34	**34m 14s**	Estrada Catharina B. Vendrusculo, Jardim Zara, Ribeirão Preto, São Paulo	Abrir

Paradas são detectadas quando o veículo fica parado por um tempo mínimo.

Viagem #3 27/08/2026, 07:48:34 → 27/08/2026, 08:10:43

Distância: 19.91 km **Duração: 22m** **Movendo: 19m 1s** **Parado: 45s** **Vel. Máx: 112 km/h**

Início: 27/08/2026, 07:48:34 **Fim:** 27/08/2026, 08:10:43 **Duração:** 22m **Distância:** 19.91 km **Vel. Máx:** 112 km/h

▶ **Partida:** Estrada Catharina B. Vendrusculo, Jardim Zara, Ribeirão Preto, São Paulo

■ **Chegada:** Jardim das Rosas, Serrana, São Paulo

Baixa Alta

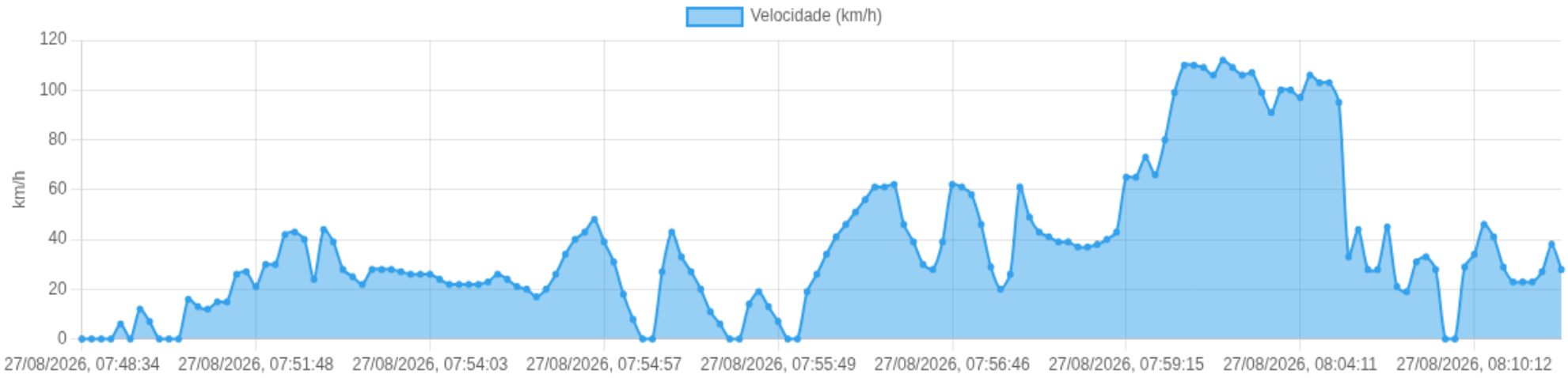

Posições

Tabela completa da viagem.

Data/Hora	Vel. (km/h)	Lat/Lon	Endereço	Link
27/08/2026, 07:48:34	0	-21.18213, -47.77502	Estrada Catharina B. Vendrusculo, Jardim Zara, Ribeirão Preto, São Paulo	Abrir
27/08/2026, 07:48:51	0	-21.18212, -47.77503	—	Abrir
27/08/2026, 07:48:58	0	-21.18212, -47.77503	—	Abrir
27/08/2026, 07:48:59	0	-21.18212, -47.77503	—	Abrir
27/08/2026, 07:49:19	6	-21.18214, -47.77505	—	Abrir
27/08/2026, 07:49:22	0	-21.18216, -47.77506	—	Abrir
27/08/2026, 07:49:37	12	-21.18204, -47.77511	—	Abrir
27/08/2026, 07:49:47	7	-21.18176, -47.77530	—	Abrir
27/08/2026, 07:50:12	0	-21.18168, -47.77530	—	Abrir
27/08/2026, 07:50:38	0	-21.18166, -47.77525	—	Abrir
27/08/2026, 07:51:01	0	-21.18166, -47.77525	—	Abrir
27/08/2026, 07:51:16	16	-21.18158, -47.77512	—	Abrir
27/08/2026, 07:51:23	13	-21.18145, -47.77485	—	Abrir

Data/Hora	Vel. (km/h)	Lat/Lon	Endereço	Link
27/08/2026, 07:51:25	12	-21.18145, -47.77482	—	Abrir
27/08/2026, 07:51:26	15	-21.18147, -47.77479	—	Abrir
27/08/2026, 07:51:28	15	-21.18147, -47.77479	—	Abrir
27/08/2026, 07:51:29	26	-21.18156, -47.77471	—	Abrir
27/08/2026, 07:51:31	27	-21.18160, -47.77465	—	Abrir
27/08/2026, 07:51:48	21	-21.18271, -47.77334	—	Abrir
27/08/2026, 07:51:50	30	-21.18280, -47.77323	—	Abrir
27/08/2026, 07:51:51	30	-21.18280, -47.77323	—	Abrir
27/08/2026, 07:52:01	42	-21.18351, -47.77235	—	Abrir
27/08/2026, 07:52:04	43	-21.18362, -47.77204	—	Abrir
27/08/2026, 07:52:07	40	-21.18367, -47.77170	—	Abrir
27/08/2026, 07:52:15	24	-21.18373, -47.77094	—	Abrir
27/08/2026, 07:52:40	44	-21.18394, -47.76834	Avenida Barão do Bananal, Jardim Zara, Ribeirão Preto, São Paulo	Abrir

Data/Hora	Vel. (km/h)	Lat/Lon	Endereço	Link
27/08/2026, 07:53:05	39	-21.18410, -47.76532	—	Abrir
27/08/2026, 07:53:29	28	-21.18411, -47.76291	—	Abrir
27/08/2026, 07:53:49	25	-21.18414, -47.76147	—	Abrir
27/08/2026, 07:53:50	22	-21.18416, -47.76141	—	Abrir
27/08/2026, 07:53:54	28	-21.18428, -47.76127	—	Abrir
27/08/2026, 07:53:55	28	-21.18433, -47.76121	—	Abrir
27/08/2026, 07:53:57	28	-21.18436, -47.76115	—	Abrir
27/08/2026, 07:53:58	27	-21.18438, -47.76108	—	Abrir
27/08/2026, 07:54:00	26	-21.18439, -47.76100	—	Abrir
27/08/2026, 07:54:01	26	-21.18439, -47.76093	—	Abrir
27/08/2026, 07:54:03	26	-21.18437, -47.76086	—	Abrir
27/08/2026, 07:54:04	24	-21.18435, -47.76080	—	Abrir
27/08/2026, 07:54:06	22	-21.18432, -47.76075	—	Abrir

Data/Hora	Vel. (km/h)	Lat/Lon	Endereço	Link
27/08/2026, 07:54:08	22	-21.18429, -47.76070	—	Abrir
27/08/2026, 07:54:10	22	-21.18425, -47.76066	—	Abrir
27/08/2026, 07:54:11	22	-21.18414, -47.76053	—	Abrir
27/08/2026, 07:54:13	23	-21.18413, -47.76048	—	Abrir
27/08/2026, 07:54:19	26	-21.18416, -47.75959	—	Abrir
27/08/2026, 07:54:27	24	-21.18417, -47.75897	—	Abrir
27/08/2026, 07:54:28	21	-21.18419, -47.75892	—	Abrir
27/08/2026, 07:54:30	20	-21.18422, -47.75888	—	Abrir
27/08/2026, 07:54:31	17	-21.18426, -47.75886	—	Abrir
27/08/2026, 07:54:32	20	-21.18431, -47.75887	—	Abrir
27/08/2026, 07:54:34	26	-21.18438, -47.75892	—	Abrir
27/08/2026, 07:54:35	34	-21.18447, -47.75896	—	Abrir
27/08/2026, 07:54:37	40	-21.18455, -47.75900	—	Abrir

Data/Hora	Vel. (km/h)	Lat/Lon	Endereço	Link
27/08/2026, 07:54:38	43	-21.18465, -47.75906	—	Abrir
27/08/2026, 07:54:43	48	-21.18555, -47.75948	—	Abrir
27/08/2026, 07:54:57	39	-21.18716, -47.76018	—	Abrir
27/08/2026, 07:54:59	31	-21.18732, -47.76015	—	Abrir
27/08/2026, 07:55:03	18	-21.18753, -47.75995	—	Abrir
27/08/2026, 07:55:04	8	-21.18755, -47.75993	—	Abrir
27/08/2026, 07:55:05	0	-21.18755, -47.75992	—	Abrir
27/08/2026, 07:55:09	0	-21.18755, -47.75992	—	Abrir
27/08/2026, 07:55:13	27	-21.18767, -47.75977	—	Abrir
27/08/2026, 07:55:16	43	-21.18786, -47.75957	—	Abrir
27/08/2026, 07:55:23	33	-21.18842, -47.75898	—	Abrir
27/08/2026, 07:55:24	27	-21.18847, -47.75893	—	Abrir
27/08/2026, 07:55:26	20	-21.18851, -47.75889	—	Abrir

Data/Hora	Vel. (km/h)	Lat/Lon	Endereço	Link
27/08/2026, 07:55:27	11	-21.18853, -47.75886	—	Abrir
27/08/2026, 07:55:29	6	-21.18854, -47.75885	—	Abrir
27/08/2026, 07:55:30	0	-21.18855, -47.75884	—	Abrir
27/08/2026, 07:55:33	0	-21.18858, -47.75880	—	Abrir
27/08/2026, 07:55:34	14	-21.18863, -47.75874	—	Abrir
27/08/2026, 07:55:36	19	-21.18868, -47.75868	—	Abrir
27/08/2026, 07:55:48	13	-21.18931, -47.75802	—	Abrir
27/08/2026, 07:55:49	7	-21.18933, -47.75801	—	Abrir
27/08/2026, 07:55:51	0	-21.18934, -47.75800	—	Abrir
27/08/2026, 07:55:58	0	-21.18934, -47.75800	—	Abrir
27/08/2026, 07:56:02	19	-21.18944, -47.75795	—	Abrir
27/08/2026, 07:56:04	26	-21.18950, -47.75795	—	Abrir
27/08/2026, 07:56:05	34	-21.18958, -47.75795	—	Abrir

Data/Hora	Vel. (km/h)	Lat/Lon	Endereço	Link
27/08/2026, 07:56:07	41	-21.18968, -47.75796	—	Abrir
27/08/2026, 07:56:09	46	-21.18979, -47.75797	—	Abrir
27/08/2026, 07:56:11	51	-21.18991, -47.75798	—	Abrir
27/08/2026, 07:56:12	56	-21.19004, -47.75798	—	Abrir
27/08/2026, 07:56:14	61	-21.19019, -47.75799	—	Abrir
27/08/2026, 07:56:15	61	-21.19019, -47.75799	—	Abrir
27/08/2026, 07:56:22	62	-21.19236, -47.75810	—	Abrir
27/08/2026, 07:56:25	46	-21.19277, -47.75813	—	Abrir
27/08/2026, 07:56:27	39	-21.19288, -47.75813	—	Abrir
27/08/2026, 07:56:28	30	-21.19295, -47.75814	—	Abrir
27/08/2026, 07:56:30	28	-21.19302, -47.75814	—	Abrir
27/08/2026, 07:56:31	39	-21.19320, -47.75815	—	Abrir
27/08/2026, 07:56:46	62	-21.19505, -47.75820	Avenida Doutor Antônio Alves Passig, Parque Industrial Lagoinha, Ribeirão Preto, São Paulo	Abrir

Data/Hora	Vel. (km/h)	Lat/Lon	Endereço	Link
27/08/2026, 07:56:48	61	-21.19520, -47.75817	—	Abrir
27/08/2026, 07:56:49	58	-21.19534, -47.75813	—	Abrir
27/08/2026, 07:56:58	46	-21.19652, -47.75796	—	Abrir
27/08/2026, 07:57:12	29	-21.19764, -47.75800	—	Abrir
27/08/2026, 07:57:15	20	-21.19792, -47.75801	—	Abrir
27/08/2026, 07:57:36	26	-21.19902, -47.75807	—	Abrir
27/08/2026, 07:58:01	61	-21.20124, -47.75825	—	Abrir
27/08/2026, 07:58:27	49	-21.20528, -47.75855	—	Abrir
27/08/2026, 07:58:32	43	-21.20594, -47.75863	—	Abrir
27/08/2026, 07:58:37	41	-21.20646, -47.75896	—	Abrir
27/08/2026, 07:58:43	39	-21.20624, -47.75958	—	Abrir
27/08/2026, 07:58:45	39	-21.20602, -47.75961	—	Abrir
27/08/2026, 07:58:50	37	-21.20561, -47.75930	—	Abrir

Data/Hora	Vel. (km/h)	Lat/Lon	Endereço	Link
27/08/2026, 07:58:52	37	-21.20561, -47.75930	—	Abrir
27/08/2026, 07:58:55	38	-21.20559, -47.75919	—	Abrir
27/08/2026, 07:58:56	40	-21.20560, -47.75896	—	Abrir
27/08/2026, 07:58:58	43	-21.20567, -47.75874	—	Abrir
27/08/2026, 07:59:15	65	-21.20624, -47.75569	—	Abrir
27/08/2026, 07:59:22	65	-21.20628, -47.75429	—	Abrir
27/08/2026, 07:59:24	73	-21.20627, -47.75391	—	Abrir
27/08/2026, 07:59:33	66	-21.20632, -47.75213	—	Abrir
27/08/2026, 07:59:39	80	-21.20637, -47.75096	—	Abrir
27/08/2026, 08:00:05	99	-21.20654, -47.74457	—	Abrir
27/08/2026, 08:00:29	110	-21.20672, -47.73751	—	Abrir
27/08/2026, 08:00:54	110	-21.20691, -47.73032	Rodovia Abrão Assed, Recreio Anhanguera, Ribeirão Preto, São Paulo	Abrir
27/08/2026, 08:00:57	109	-21.20692, -47.73002	—	Abrir

Data/Hora	Vel. (km/h)	Lat/Lon	Endereço	Link
27/08/2026, 08:01:18	106	-21.20710, -47.72308	—	Abrir
27/08/2026, 08:01:43	112	-21.20724, -47.71609	—	Abrir
27/08/2026, 08:02:08	109	-21.20745, -47.70862	—	Abrir
27/08/2026, 08:02:17	106	-21.20752, -47.70606	—	Abrir
27/08/2026, 08:02:32	107	-21.20763, -47.70142	—	Abrir
27/08/2026, 08:02:57	99	-21.20781, -47.69459	—	Abrir
27/08/2026, 08:03:22	91	-21.20796, -47.68853	—	Abrir
27/08/2026, 08:03:46	100	-21.20812, -47.68211	—	Abrir
27/08/2026, 08:03:48	100	-21.20812, -47.68211	—	Abrir
27/08/2026, 08:04:11	97	-21.20826, -47.67555	—	Abrir
27/08/2026, 08:04:36	106	-21.20786, -47.66874	—	Abrir
27/08/2026, 08:06:46	103	-21.20501, -47.63393	Rodovia Abrão Assed, Jardim Amélia II, Serrana, São Paulo	Abrir
27/08/2026, 08:07:05	103	-21.20461, -47.62927	—	Abrir

Data/Hora	Vel. (km/h)	Lat/Lon	Endereço	Link
27/08/2026, 08:07:29	95	-21.20287, -47.62293	—	Abrir
27/08/2026, 08:08:31	33	-21.20278, -47.61333	—	Abrir
27/08/2026, 08:08:42	44	-21.20326, -47.61245	—	Abrir
27/08/2026, 08:08:52	28	-21.20382, -47.61146	—	Abrir
27/08/2026, 08:08:53	28	-21.20382, -47.61146	—	Abrir
27/08/2026, 08:09:08	45	-21.20461, -47.61005	—	Abrir
27/08/2026, 08:09:14	21	-21.20497, -47.60945	—	Abrir
27/08/2026, 08:09:16	19	-21.20499, -47.60940	—	Abrir
27/08/2026, 08:09:17	31	-21.20505, -47.60929	—	Abrir
27/08/2026, 08:09:19	33	-21.20510, -47.60921	—	Abrir
27/08/2026, 08:09:32	28	-21.20568, -47.60816	—	Abrir
27/08/2026, 08:09:39	0	-21.20585, -47.60785	—	Abrir
27/08/2026, 08:09:56	0	-21.20590, -47.60778	—	Abrir

Data/Hora	Vel. (km/h)	Lat/Lon	Endereço	Link
27/08/2026, 08:10:11	29	-21.20600, -47.60762	—	Abrir
27/08/2026, 08:10:12	34	-21.20604, -47.60755	—	Abrir
27/08/2026, 08:10:21	46	-21.20661, -47.60655	—	Abrir
27/08/2026, 08:10:26	41	-21.20691, -47.60605	—	Abrir
27/08/2026, 08:10:28	29	-21.20704, -47.60593	—	Abrir
27/08/2026, 08:10:30	23	-21.20709, -47.60590	—	Abrir
27/08/2026, 08:10:31	23	-21.20709, -47.60590	—	Abrir
27/08/2026, 08:10:33	23	-21.20714, -47.60588	—	Abrir
27/08/2026, 08:10:34	27	-21.20720, -47.60587	—	Abrir
27/08/2026, 08:10:37	38	-21.20768, -47.60571	—	Abrir
27/08/2026, 08:10:43	28	-21.20777, -47.60510	Jardim das Rosas, Serrana, São Paulo	Abrir

Paradas

#	Início	Fim	Duração	Endereço	Maps
1	27/08/2026, 08:10:43	27/08/2026, 09:31:46	**1h 21m**	Jardim das Rosas, Serrana, São Paulo	Abrir

Paradas são detectadas quando o veículo fica parado por um tempo mínimo.

Viagem #4

27/08/2026, 09:31:46 → 27/08/2026, 09:34:13 | Distância: 0.31 km | Duração: 2m | Movendo: 1m 45s | Parado: 2s | Vel. Máx: 37 km/h

Início: 27/08/2026, 09:31:46 **Fim:** 27/08/2026, 09:34:13 **Duração:** 2m **Distância:** 0.31 km **Vel. Máx:** 37 km/h

▶ **Partida:** Avenida Gabriel José do Vale, Vila Cristina, Serrana, São Paulo

■ **Chegada:** Rua Antônio Leghi, Vila Cristina, Serrana, São Paulo

Baixa Alta

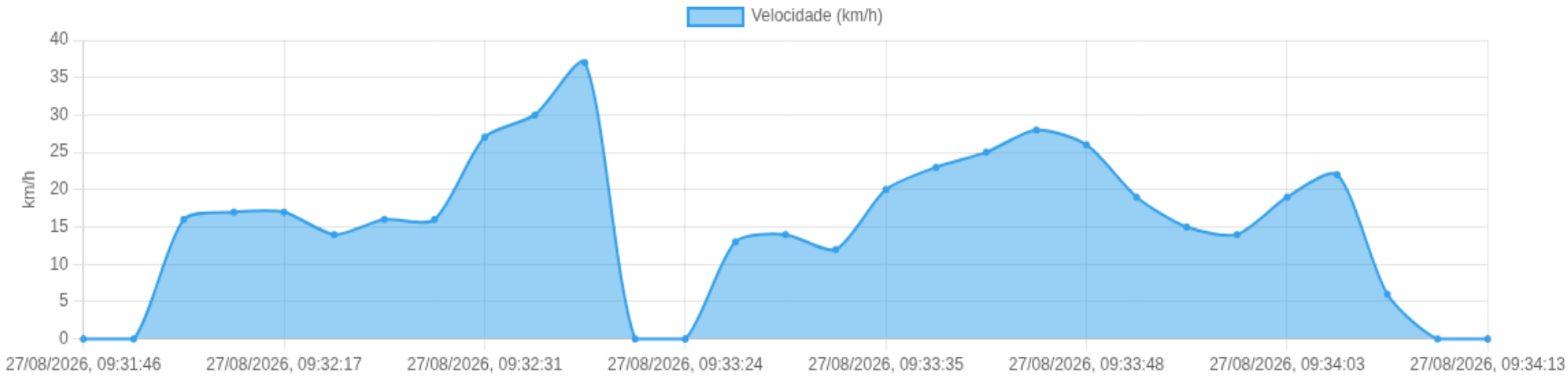

Posições

Tabela completa da viagem.

Data/Hora	Vel. (km/h)	Lat/Lon	Endereço	Link
27/08/2026, 09:31:46	0	-21.20747, -47.60393	Avenida Gabriel José do Vale, Vila Cristina, Serrana, São Paulo	Abrir
27/08/2026, 09:32:06	0	-21.20746, -47.60385	—	Abrir
27/08/2026, 09:32:10	16	-21.20738, -47.60386	—	Abrir
27/08/2026, 09:32:11	17	-21.20734, -47.60386	—	Abrir
27/08/2026, 09:32:17	17	-21.20734, -47.60386	—	Abrir
27/08/2026, 09:32:24	14	-21.20698, -47.60391	—	Abrir
27/08/2026, 09:32:26	16	-21.20695, -47.60389	—	Abrir
27/08/2026, 09:32:27	16	-21.20692, -47.60386	—	Abrir
27/08/2026, 09:32:31	27	-21.20684, -47.60366	—	Abrir
27/08/2026, 09:32:32	30	-21.20682, -47.60359	—	Abrir
27/08/2026, 09:32:34	37	-21.20676, -47.60342	—	Abrir
27/08/2026, 09:33:00	0	-21.20642, -47.60239	—	Abrir
27/08/2026, 09:33:24	0	-21.20642, -47.60239	—	Abrir
27/08/2026, 09:33:30	13	-21.20637, -47.60224	—	Abrir
27/08/2026, 09:33:31	14	-21.20634, -47.60221	—	Abrir
27/08/2026, 09:33:33	12	-21.20631, -47.60220	—	Abrir
27/08/2026, 09:33:35	20	-21.20618, -47.60224	—	Abrir
27/08/2026, 09:33:36	23	-21.20614, -47.60228	—	Abrir
27/08/2026, 09:33:38	25	-21.20610, -47.60233	—	Abrir
27/08/2026, 09:33:40	28	-21.20597, -47.60249	—	Abrir
27/08/2026, 09:33:48	26	-21.20560, -47.60297	—	Abrir
27/08/2026, 09:33:57	19	-21.20527, -47.60347	—	Abrir

Data/Hora	Vel. (km/h)	Lat/Lon	Endereço	Link
27/08/2026, 09:33:58	15	-21.20526, -47.60352	—	Abrir
27/08/2026, 09:34:01	14	-21.20528, -47.60355	—	Abrir
27/08/2026, 09:34:03	19	-21.20532, -47.60359	—	Abrir
27/08/2026, 09:34:04	22	-21.20537, -47.60362	—	Abrir
27/08/2026, 09:34:06	6	-21.20552, -47.60371	—	Abrir
27/08/2026, 09:34:08	0	-21.20553, -47.60371	Rua Antônio Leghi, Vila Cristina, Serrana, São Paulo	Abrir
27/08/2026, 09:34:13	0	-21.20553, -47.60371	Rua Antônio Leghi, Vila Cristina, Serrana, São Paulo	Abrir

Paradas

#	Início	Fim	Duração	Endereço	Maps
1	27/08/2026, 09:34:13	27/08/2026, 09:43:10	**8m 57s**	Rua Antônio Leghi, Vila Cristina, Serrana, São Paulo	Abrir

Paradas são detectadas quando o veículo fica parado por um tempo mínimo.

Viagem #5 27/08/2026, 09:43:10 → 27/08/2026, 10:00:33

Distância: 18.37 km **Duração: 17m** **Movendo: 11m 37s** **Parado: 1m 35s** **Vel. Máx: 129 km/h**

Início: 27/08/2026, 09:43:10 **Fim:** 27/08/2026, 10:00:33 **Duração:** 17m **Distância:** 18.37 km **Vel. Máx:** 129 km/h

▶ **Partida:** Rua Antônio Leghi, Vila Cristina, Serrana, São Paulo

■ **Chegada:** Estrada Catharina B. Vendrusculo, Jardim Zara, Ribeirão Preto, São Paulo

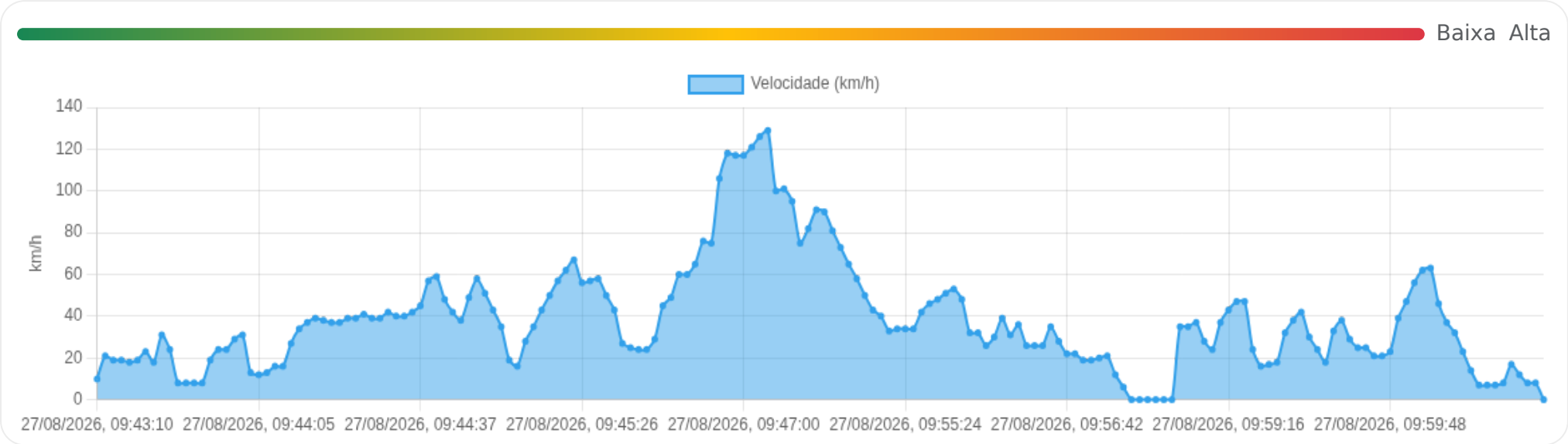

Posições

Tabela completa da viagem.

Data/Hora	Vel. (km/h)	Lat/Lon	Endereço	Link
27/08/2026, 09:43:10	10	-21.20576, -47.60387	Rua Antônio Leghi, Vila Cristina, Serrana, São Paulo	Abrir
27/08/2026, 09:43:16	21	-21.20594, -47.60397	—	Abrir
27/08/2026, 09:43:23	19	-21.20630, -47.60421	—	Abrir
27/08/2026, 09:43:24	19	-21.20630, -47.60421	—	Abrir
27/08/2026, 09:43:26	18	-21.20631, -47.60426	—	Abrir
27/08/2026, 09:43:27	19	-21.20631, -47.60430	—	Abrir
27/08/2026, 09:43:29	23	-21.20629, -47.60435	—	Abrir
27/08/2026, 09:43:32	18	-21.20609, -47.60470	—	Abrir
27/08/2026, 09:43:41	31	-21.20584, -47.60517	—	Abrir
27/08/2026, 09:43:46	24	-21.20563, -47.60550	—	Abrir
27/08/2026, 09:43:49	8	-21.20555, -47.60559	—	Abrir
27/08/2026, 09:43:50	8	-21.20555, -47.60559	—	Abrir
27/08/2026, 09:43:52	8	-21.20554, -47.60560	—	Abrir
27/08/2026, 09:43:55	8	-21.20554, -47.60560	—	Abrir
27/08/2026, 09:43:56	19	-21.20547, -47.60558	—	Abrir
27/08/2026, 09:43:58	24	-21.20543, -47.60556	—	Abrir
27/08/2026, 09:43:59	24	-21.20543, -47.60556	—	Abrir
27/08/2026, 09:44:01	29	-21.20537, -47.60552	—	Abrir
27/08/2026, 09:44:02	31	-21.20531, -47.60547	—	Abrir
27/08/2026, 09:44:04	13	-21.20497, -47.60524	—	Abrir
27/08/2026, 09:44:05	12	-21.20495, -47.60522	—	Abrir
27/08/2026, 09:44:06	13	-21.20494, -47.60519	—	Abrir

Data/Hora	Vel. (km/h)	Lat/Lon	Endereço	Link
27/08/2026, 09:44:08	16	-21.20495, -47.60515	—	Abrir
27/08/2026, 09:44:09	16	-21.20495, -47.60515	—	Abrir
27/08/2026, 09:44:11	27	-21.20496, -47.60504	—	Abrir
27/08/2026, 09:44:12	34	-21.20497, -47.60495	—	Abrir
27/08/2026, 09:44:14	37	-21.20498, -47.60485	—	Abrir
27/08/2026, 09:44:15	39	-21.20495, -47.60465	—	Abrir
27/08/2026, 09:44:17	38	-21.20492, -47.60455	—	Abrir
27/08/2026, 09:44:18	37	-21.20487, -47.60446	—	Abrir
27/08/2026, 09:44:20	37	-21.20481, -47.60438	—	Abrir
27/08/2026, 09:44:21	39	-21.20474, -47.60431	—	Abrir
27/08/2026, 09:44:23	39	-21.20466, -47.60426	—	Abrir
27/08/2026, 09:44:24	41	-21.20457, -47.60421	—	Abrir
27/08/2026, 09:44:26	39	-21.20447, -47.60419	—	Abrir
27/08/2026, 09:44:28	39	-21.20437, -47.60418	—	Abrir
27/08/2026, 09:44:30	42	-21.20384, -47.60504	—	Abrir
27/08/2026, 09:44:33	40	-21.20391, -47.60537	—	Abrir
27/08/2026, 09:44:34	40	-21.20391, -47.60548	—	Abrir
27/08/2026, 09:44:36	42	-21.20388, -47.60559	—	Abrir
27/08/2026, 09:44:37	45	-21.20383, -47.60569	—	Abrir
27/08/2026, 09:44:39	57	-21.20369, -47.60594	—	Abrir
27/08/2026, 09:44:40	59	-21.20361, -47.60608	—	Abrir
27/08/2026, 09:44:46	48	-21.20305, -47.60707	—	Abrir

Data/Hora	Vel. (km/h)	Lat/Lon	Endereço	Link
27/08/2026, 09:44:48	42	-21.20299, -47.60717	—	Abrir
27/08/2026, 09:44:49	38	-21.20294, -47.60726	—	Abrir
27/08/2026, 09:44:56	49	-21.20266, -47.60776	—	Abrir
27/08/2026, 09:45:01	58	-21.20211, -47.60872	—	Abrir
27/08/2026, 09:45:03	51	-21.20203, -47.60885	—	Abrir
27/08/2026, 09:45:04	43	-21.20196, -47.60895	—	Abrir
27/08/2026, 09:45:06	35	-21.20191, -47.60903	—	Abrir
27/08/2026, 09:45:07	19	-21.20189, -47.60907	—	Abrir
27/08/2026, 09:45:09	16	-21.20187, -47.60910	—	Abrir
27/08/2026, 09:45:10	28	-21.20182, -47.60920	—	Abrir
27/08/2026, 09:45:12	35	-21.20177, -47.60927	—	Abrir
27/08/2026, 09:45:13	43	-21.20172, -47.60937	—	Abrir
27/08/2026, 09:45:15	50	-21.20165, -47.60948	—	Abrir
27/08/2026, 09:45:16	57	-21.20158, -47.60961	—	Abrir
27/08/2026, 09:45:18	62	-21.20150, -47.60975	—	Abrir
27/08/2026, 09:45:19	67	-21.20100, -47.61063	—	Abrir
27/08/2026, 09:45:26	56	-21.20033, -47.61160	—	Abrir
27/08/2026, 09:45:28	57	-21.20013, -47.61180	—	Abrir
27/08/2026, 09:45:29	58	-21.20004, -47.61193	—	Abrir
27/08/2026, 09:45:33	50	-21.19970, -47.61235	—	Abrir
27/08/2026, 09:45:35	43	-21.19949, -47.61246	—	Abrir
27/08/2026, 09:45:42	27	-21.19887, -47.61254	—	Abrir

Data/Hora	Vel. (km/h)	Lat/Lon	Endereço	Link
27/08/2026, 09:45:44	25	-21.19888, -47.61263	—	Abrir
27/08/2026, 09:45:45	24	-21.19891, -47.61271	—	Abrir
27/08/2026, 09:45:47	24	-21.19891, -47.61271	—	Abrir
27/08/2026, 09:45:48	29	-21.19901, -47.61278	—	Abrir
27/08/2026, 09:45:50	45	-21.19923, -47.61295	—	Abrir
27/08/2026, 09:45:52	49	-21.19932, -47.61306	—	Abrir
27/08/2026, 09:45:53	60	-21.19950, -47.61334	—	Abrir
27/08/2026, 09:45:54	60	-21.19950, -47.61334	—	Abrir
27/08/2026, 09:45:56	65	-21.19958, -47.61350	—	Abrir
27/08/2026, 09:46:07	76	-21.20058, -47.61646	—	Abrir
27/08/2026, 09:46:09	75	-21.20080, -47.61702	—	Abrir
27/08/2026, 09:46:34	106	-21.20251, -47.62232	—	Abrir
27/08/2026, 09:46:56	118	-21.20443, -47.62917	—	Abrir
27/08/2026, 09:46:58	117	-21.20452, -47.62980	—	Abrir
27/08/2026, 09:47:00	117	-21.20455, -47.63011	—	Abrir
27/08/2026, 09:47:24	121	-21.20517, -47.63771	Rodovia Abrão Assed, Jardim Amélia II, Serrana, São Paulo	Abrir
27/08/2026, 09:47:33	126	-21.20540, -47.64063	—	Abrir
27/08/2026, 09:47:48	129	-21.20585, -47.64572	—	Abrir
27/08/2026, 09:53:45	100	-21.20571, -47.75832	Rodovia Abrão Assed, Recreio Anhanguera, Ribeirão Preto, São Paulo	Abrir
27/08/2026, 09:53:48	101	-21.20543, -47.75906	—	Abrir
27/08/2026, 09:53:51	95	-21.20495, -47.75997	—	Abrir
27/08/2026, 09:53:58	75	-21.20425, -47.76108	—	Abrir

Data/Hora	Vel. (km/h)	Lat/Lon	Endereço	Link
27/08/2026, 09:54:02	82	-21.20366, -47.76189	—	Abrir
27/08/2026, 09:54:22	91	-21.20090, -47.76572	—	Abrir
27/08/2026, 09:54:48	90	-21.19741, -47.77059	—	Abrir
27/08/2026, 09:54:52	81	-21.19673, -47.77145	—	Abrir
27/08/2026, 09:55:01	73	-21.19550, -47.77296	—	Abrir
27/08/2026, 09:55:12	65	-21.19425, -47.77461	—	Abrir
27/08/2026, 09:55:13	58	-21.19415, -47.77474	—	Abrir
27/08/2026, 09:55:15	50	-21.19407, -47.77485	—	Abrir
27/08/2026, 09:55:16	43	-21.19399, -47.77494	—	Abrir
27/08/2026, 09:55:18	40	-21.19393, -47.77503	—	Abrir
27/08/2026, 09:55:21	33	-21.19365, -47.77541	—	Abrir
27/08/2026, 09:55:22	34	-21.19358, -47.77545	—	Abrir
27/08/2026, 09:55:24	34	-21.19350, -47.77549	—	Abrir
27/08/2026, 09:55:25	34	-21.19341, -47.77551	—	Abrir
27/08/2026, 09:55:29	42	-21.19305, -47.77576	—	Abrir
27/08/2026, 09:55:30	46	-21.19299, -47.77586	—	Abrir
27/08/2026, 09:55:33	48	-21.19294, -47.77598	—	Abrir
27/08/2026, 09:55:34	51	-21.19291, -47.77611	—	Abrir
27/08/2026, 09:55:36	53	-21.19290, -47.77625	—	Abrir
27/08/2026, 09:55:37	48	-21.19279, -47.77661	—	Abrir
27/08/2026, 09:55:42	32	-21.19245, -47.77706	—	Abrir
27/08/2026, 09:55:43	32	-21.19245, -47.77706	—	Abrir

Data/Hora	Vel. (km/h)	Lat/Lon	Endereço	Link
27/08/2026, 09:55:44	26	-21.19238, -47.77708	—	Abrir
27/08/2026, 09:55:45	30	-21.19231, -47.77708	—	Abrir
27/08/2026, 09:55:47	39	-21.19214, -47.77712	—	Abrir
27/08/2026, 09:56:00	31	-21.19066, -47.77774	—	Abrir
27/08/2026, 09:56:01	36	-21.19051, -47.77781	—	Abrir
27/08/2026, 09:56:21	26	-21.18877, -47.77857	—	Abrir
27/08/2026, 09:56:22	26	-21.18877, -47.77857	—	Abrir
27/08/2026, 09:56:23	26	-21.18872, -47.77861	—	Abrir
27/08/2026, 09:56:26	35	-21.18857, -47.77880	—	Abrir
27/08/2026, 09:56:40	28	-21.18754, -47.78007	—	Abrir
27/08/2026, 09:56:42	22	-21.18750, -47.78011	—	Abrir
27/08/2026, 09:56:43	22	-21.18750, -47.78011	—	Abrir
27/08/2026, 09:56:44	19	-21.18745, -47.78012	—	Abrir
27/08/2026, 09:56:46	19	-21.18745, -47.78012	—	Abrir
27/08/2026, 09:56:47	20	-21.18737, -47.78008	—	Abrir
27/08/2026, 09:56:51	21	-21.18712, -47.77983	—	Abrir
27/08/2026, 09:56:53	12	-21.18702, -47.77976	—	Abrir
27/08/2026, 09:56:55	6	-21.18698, -47.77973	—	Abrir
27/08/2026, 09:57:16	0	-21.18697, -47.77971	Rua João Ferracini, Jardim Palmares, Ribeirão Preto, São Paulo	Abrir
27/08/2026, 09:57:40	0	-21.18697, -47.77971	Rua João Ferracini, Jardim Palmares, Ribeirão Preto, São Paulo	Abrir
27/08/2026, 09:58:00	0	-21.18697, -47.77971	Rua João Ferracini, Jardim Palmares, Ribeirão Preto, São Paulo	Abrir
27/08/2026, 09:58:04	0	-21.18697, -47.77971	Rua João Ferracini, Jardim Palmares, Ribeirão Preto, São Paulo	Abrir

Data/Hora	Vel. (km/h)	Lat/Lon	Endereço	Link
27/08/2026, 09:58:30	0	-21.18697, -47.77971	Rua João Ferracini, Jardim Palmares, Ribeirão Preto, São Paulo	Abrir
27/08/2026, 09:58:51	0	-21.18697, -47.77971	Rua João Ferracini, Jardim Palmares, Ribeirão Preto, São Paulo	Abrir
27/08/2026, 09:58:53	35	-21.18681, -47.77952	—	Abrir
27/08/2026, 09:58:54	35	-21.18681, -47.77952	—	Abrir
27/08/2026, 09:58:56	37	-21.18674, -47.77946	—	Abrir
27/08/2026, 09:59:10	28	-21.18543, -47.77822	—	Abrir
27/08/2026, 09:59:11	24	-21.18539, -47.77818	—	Abrir
27/08/2026, 09:59:15	37	-21.18521, -47.77802	—	Abrir
27/08/2026, 09:59:16	43	-21.18513, -47.77795	—	Abrir
27/08/2026, 09:59:18	47	-21.18504, -47.77787	—	Abrir
27/08/2026, 09:59:19	47	-21.18495, -47.77778	—	Abrir
27/08/2026, 09:59:22	24	-21.18468, -47.77752	—	Abrir
27/08/2026, 09:59:23	16	-21.18465, -47.77748	—	Abrir
27/08/2026, 09:59:25	17	-21.18461, -47.77746	—	Abrir
27/08/2026, 09:59:26	18	-21.18457, -47.77746	—	Abrir
27/08/2026, 09:59:27	32	-21.18444, -47.77751	—	Abrir
27/08/2026, 09:59:29	38	-21.18435, -47.77756	—	Abrir
27/08/2026, 09:59:32	42	-21.18426, -47.77762	—	Abrir
27/08/2026, 09:59:33	30	-21.18409, -47.77772	—	Abrir
27/08/2026, 09:59:34	24	-21.18404, -47.77776	—	Abrir
27/08/2026, 09:59:36	18	-21.18400, -47.77778	—	Abrir
27/08/2026, 09:59:37	33	-21.18389, -47.77785	—	Abrir

Data/Hora	Vel. (km/h)	Lat/Lon	Endereço	Link
27/08/2026, 09:59:39	38	-21.18382, -47.77790	—	Abrir
27/08/2026, 09:59:41	29	-21.18340, -47.77817	—	Abrir
27/08/2026, 09:59:42	25	-21.18334, -47.77820	—	Abrir
27/08/2026, 09:59:44	25	-21.18334, -47.77820	—	Abrir
27/08/2026, 09:59:45	21	-21.18328, -47.77821	—	Abrir
27/08/2026, 09:59:47	21	-21.18328, -47.77821	—	Abrir
27/08/2026, 09:59:48	23	-21.18320, -47.77814	—	Abrir
27/08/2026, 09:59:49	39	-21.18312, -47.77795	—	Abrir
27/08/2026, 09:59:51	47	-21.18306, -47.77783	—	Abrir
27/08/2026, 09:59:52	56	-21.18300, -47.77769	—	Abrir
27/08/2026, 09:59:54	62	-21.18292, -47.77754	—	Abrir
27/08/2026, 09:59:55	63	-21.18284, -47.77740	—	Abrir
27/08/2026, 10:00:03	46	-21.18181, -47.77559	—	Abrir
27/08/2026, 10:00:04	37	-21.18177, -47.77549	—	Abrir
27/08/2026, 10:00:06	32	-21.18173, -47.77542	—	Abrir
27/08/2026, 10:00:07	23	-21.18171, -47.77537	—	Abrir
27/08/2026, 10:00:09	14	-21.18170, -47.77533	—	Abrir
27/08/2026, 10:00:10	7	-21.18171, -47.77531	—	Abrir
27/08/2026, 10:00:12	7	-21.18171, -47.77531	—	Abrir
27/08/2026, 10:00:14	7	-21.18171, -47.77531	—	Abrir
27/08/2026, 10:00:15	8	-21.18173, -47.77530	—	Abrir
27/08/2026, 10:00:17	17	-21.18204, -47.77508	—	Abrir

Data/Hora	Vel. (km/h)	Lat/Lon	Endereço	Link
27/08/2026, 10:00:20	12	-21.18213, -47.77502	—	Abrir
27/08/2026, 10:00:21	8	-21.18215, -47.77502	—	Abrir
27/08/2026, 10:00:26	8	-21.18215, -47.77502	—	Abrir
27/08/2026, 10:00:33	0	-21.18217, -47.77505	Estrada Catharina B. Vendrusculo, Jardim Zara, Ribeirão Preto, São Paulo	Abrir

Paradas

#	Início	Fim	Duração	Endereço	Maps
1	27/08/2026, 10:00:33	27/08/2026, 11:15:49	**1h 15m**	Estrada Catharina B. Vendrusculo, Jardim Zara, Ribeirão Preto, São Paulo	Abrir

Paradas são detectadas quando o veículo fica parado por um tempo mínimo.

Viagem #6 27/08/2026, 11:15:49 → 27/08/2026, 11:53:05

Distância: 1.82 km **Duração: 37m** **Movendo: 6m 35s** **Parado: 45s** **Vel. Máx: 55 km/h**

Início: 27/08/2026, 11:15:49 **Fim:** 27/08/2026, 11:53:05 **Duração:** 37m **Distância:** 1.82 km **Vel. Máx:** 55 km/h

▶ **Partida:** Estrada Catharina B. Vendrusculo, Jardim Zara, Ribeirão Preto, São Paulo

■ **Chegada:** Rua Laguna, Jardim Paulista, Ribeirão Preto, São Paulo

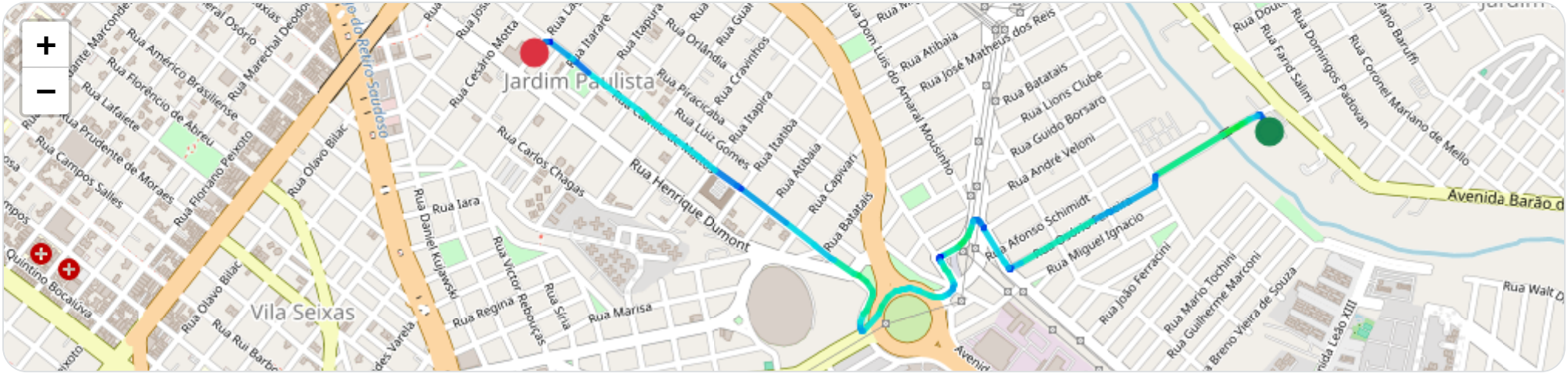

Baixa Alta

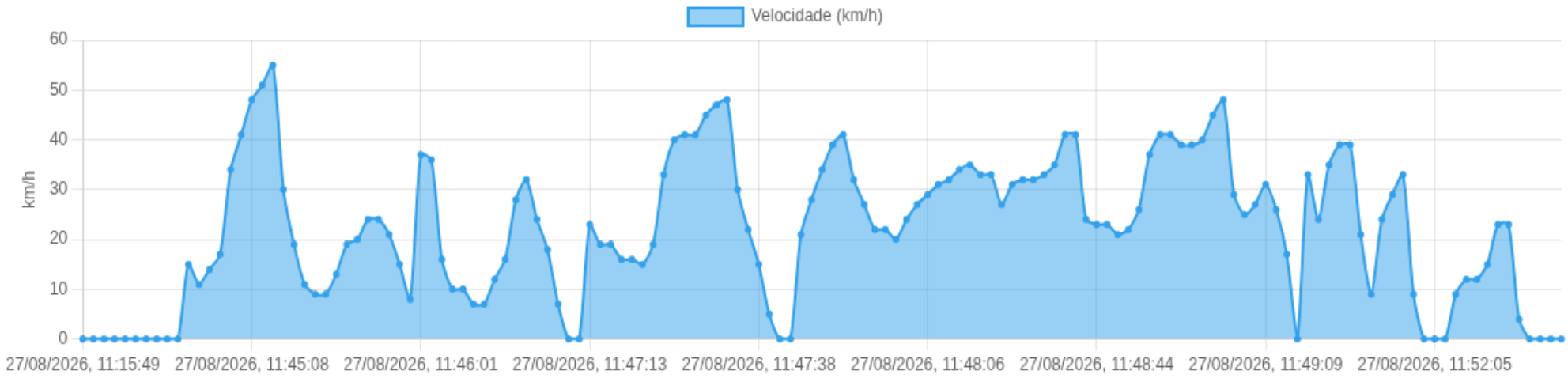

Posições

Tabela completa da viagem.

Data/Hora	Vel. (km/h)	Lat/Lon	Endereço	Link
27/08/2026, 11:15:49	0	-21.18214, -47.77507	Estrada Catharina B. Vendrusculo, Jardim Zara, Ribeirão Preto, São Paulo	Abrir
27/08/2026, 11:43:09	0	-21.18214, -47.77507	Estrada Catharina B. Vendrusculo, Jardim Zara, Ribeirão Preto, São Paulo	Abrir
27/08/2026, 11:43:10	0	-21.18214, -47.77507	Estrada Catharina B. Vendrusculo, Jardim Zara, Ribeirão Preto, São Paulo	Abrir
27/08/2026, 11:43:11	0	-21.18214, -47.77507	Estrada Catharina B. Vendrusculo, Jardim Zara, Ribeirão Preto, São Paulo	Abrir
27/08/2026, 11:43:26	0	-21.18214, -47.77508	—	Abrir
27/08/2026, 11:43:33	0	-21.18211, -47.77506	—	Abrir
27/08/2026, 11:43:46	0	-21.18211, -47.77506	—	Abrir
27/08/2026, 11:43:57	0	-21.18191, -47.77519	—	Abrir
27/08/2026, 11:44:23	0	-21.18190, -47.77517	—	Abrir
27/08/2026, 11:44:47	0	-21.18187, -47.77520	—	Abrir
27/08/2026, 11:44:48	15	-21.18182, -47.77525	—	Abrir
27/08/2026, 11:45:00	11	-21.18170, -47.77534	—	Abrir
27/08/2026, 11:45:02	14	-21.18170, -47.77538	—	Abrir

Data/Hora	Vel. (km/h)	Lat/Lon	Endereço	Link
27/08/2026, 11:45:03	17	-21.18172, -47.77542	—	Abrir
27/08/2026, 11:45:05	34	-21.18181, -47.77564	—	Abrir
27/08/2026, 11:45:06	41	-21.18187, -47.77575	—	Abrir
27/08/2026, 11:45:08	48	-21.18194, -47.77587	—	Abrir
27/08/2026, 11:45:09	51	-21.18200, -47.77599	—	Abrir
27/08/2026, 11:45:11	55	-21.18222, -47.77638	—	Abrir
27/08/2026, 11:45:27	30	-21.18327, -47.77819	Estrada Catharina B. Vendrusculo, Jardim Palmares, Ribeirão Preto, São Paulo	Abrir
27/08/2026, 11:45:28	19	-21.18329, -47.77823	—	Abrir
27/08/2026, 11:45:30	11	-21.18330, -47.77825	—	Abrir
27/08/2026, 11:45:31	9	-21.18332, -47.77826	—	Abrir
27/08/2026, 11:45:33	9	-21.18332, -47.77826	—	Abrir
27/08/2026, 11:45:35	13	-21.18334, -47.77826	—	Abrir
27/08/2026, 11:45:38	19	-21.18348, -47.77824	—	Abrir

Data/Hora	Vel. (km/h)	Lat/Lon	Endereço	Link
27/08/2026, 11:45:41	20	-21.18352, -47.77826	—	Abrir
27/08/2026, 11:45:42	24	-21.18356, -47.77830	—	Abrir
27/08/2026, 11:45:43	24	-21.18356, -47.77830	—	Abrir
27/08/2026, 11:45:50	21	-21.18419, -47.77950	—	Abrir
27/08/2026, 11:45:51	15	-21.18421, -47.77954	—	Abrir
27/08/2026, 11:45:52	8	-21.18422, -47.77955	—	Abrir
27/08/2026, 11:46:01	37	-21.18446, -47.78000	—	Abrir
27/08/2026, 11:46:25	36	-21.18553, -47.78200	—	Abrir
27/08/2026, 11:46:30	16	-21.18567, -47.78225	—	Abrir
27/08/2026, 11:46:31	10	-21.18567, -47.78228	—	Abrir
27/08/2026, 11:46:33	10	-21.18567, -47.78228	—	Abrir
27/08/2026, 11:46:34	7	-21.18567, -47.78230	—	Abrir
27/08/2026, 11:46:36	7	-21.18567, -47.78230	—	Abrir

Data/Hora	Vel. (km/h)	Lat/Lon	Endereço	Link
27/08/2026, 11:46:37	12	-21.18567, -47.78232	—	Abrir
27/08/2026, 11:46:38	16	-21.18564, -47.78235	—	Abrir
27/08/2026, 11:46:40	28	-21.18555, -47.78242	—	Abrir
27/08/2026, 11:46:41	32	-21.18548, -47.78246	—	Abrir
27/08/2026, 11:46:46	24	-21.18465, -47.78301	—	Abrir
27/08/2026, 11:46:47	18	-21.18461, -47.78303	—	Abrir
27/08/2026, 11:46:49	7	-21.18461, -47.78304	—	Abrir
27/08/2026, 11:46:50	0	-21.18461, -47.78303	—	Abrir
27/08/2026, 11:46:52	0	-21.18462, -47.78302	—	Abrir
27/08/2026, 11:47:13	23	-21.18450, -47.78311	—	Abrir
27/08/2026, 11:47:15	19	-21.18445, -47.78314	—	Abrir
27/08/2026, 11:47:16	19	-21.18445, -47.78314	—	Abrir
27/08/2026, 11:47:19	16	-21.18442, -47.78318	—	Abrir

Data/Hora	Vel. (km/h)	Lat/Lon	Endereço	Link
27/08/2026, 11:47:20	16	-21.18442, -47.78323	—	Abrir
27/08/2026, 11:47:22	15	-21.18443, -47.78327	—	Abrir
27/08/2026, 11:47:23	19	-21.18447, -47.78330	—	Abrir
27/08/2026, 11:47:25	33	-21.18462, -47.78335	—	Abrir
27/08/2026, 11:47:26	40	-21.18471, -47.78339	—	Abrir
27/08/2026, 11:47:27	41	-21.18481, -47.78344	—	Abrir
27/08/2026, 11:47:29	41	-21.18481, -47.78344	—	Abrir
27/08/2026, 11:47:31	45	-21.18498, -47.78357	—	Abrir
27/08/2026, 11:47:32	47	-21.18506, -47.78366	—	Abrir
27/08/2026, 11:47:34	48	-21.18513, -47.78377	—	Abrir
27/08/2026, 11:47:35	30	-21.18534, -47.78415	—	Abrir
27/08/2026, 11:47:37	22	-21.18537, -47.78420	—	Abrir
27/08/2026, 11:47:38	15	-21.18539, -47.78424	—	Abrir

Data/Hora	Vel. (km/h)	Lat/Lon	Endereço	Link
27/08/2026, 11:47:40	5	-21.18539, -47.78424	—	Abrir
27/08/2026, 11:47:41	0	-21.18539, -47.78424	—	Abrir
27/08/2026, 11:47:43	0	-21.18539, -47.78425	—	Abrir
27/08/2026, 11:47:44	21	-21.18548, -47.78422	—	Abrir
27/08/2026, 11:47:47	28	-21.18554, -47.78419	—	Abrir
27/08/2026, 11:47:51	34	-21.18561, -47.78413	—	Abrir
27/08/2026, 11:47:52	39	-21.18569, -47.78407	—	Abrir
27/08/2026, 11:47:54	41	-21.18578, -47.78401	—	Abrir
27/08/2026, 11:47:55	32	-21.18603, -47.78386	—	Abrir
27/08/2026, 11:47:57	27	-21.18610, -47.78385	—	Abrir
27/08/2026, 11:47:58	22	-21.18616, -47.78386	—	Abrir
27/08/2026, 11:48:00	22	-21.18616, -47.78386	—	Abrir
27/08/2026, 11:48:01	20	-21.18620, -47.78389	—	Abrir

Data/Hora	Vel. (km/h)	Lat/Lon	Endereço	Link
27/08/2026, 11:48:03	24	-21.18634, -47.78402	—	Abrir
27/08/2026, 11:48:05	27	-21.18637, -47.78408	—	Abrir
27/08/2026, 11:48:06	29	-21.18640, -47.78416	—	Abrir
27/08/2026, 11:48:08	31	-21.18641, -47.78424	—	Abrir
27/08/2026, 11:48:09	32	-21.18641, -47.78432	—	Abrir
27/08/2026, 11:48:12	34	-21.18640, -47.78441	—	Abrir
27/08/2026, 11:48:16	35	-21.18637, -47.78450	—	Abrir
27/08/2026, 11:48:21	33	-21.18624, -47.78483	—	Abrir
27/08/2026, 11:48:22	33	-21.18624, -47.78483	—	Abrir
27/08/2026, 11:48:24	27	-21.18619, -47.78506	—	Abrir
27/08/2026, 11:48:25	31	-21.18619, -47.78522	—	Abrir
27/08/2026, 11:48:26	32	-21.18621, -47.78531	—	Abrir
27/08/2026, 11:48:28	32	-21.18623, -47.78540	—	Abrir

Data/Hora	Vel. (km/h)	Lat/Lon	Endereço	Link
27/08/2026, 11:48:31	33	-21.18627, -47.78548	—	Abrir
27/08/2026, 11:48:37	35	-21.18642, -47.78570	—	Abrir
27/08/2026, 11:48:38	41	-21.18666, -47.78587	—	Abrir
27/08/2026, 11:48:39	41	-21.18686, -47.78596	—	Abrir
27/08/2026, 11:48:42	24	-21.18730, -47.78636	—	Abrir
27/08/2026, 11:48:44	23	-21.18728, -47.78642	—	Abrir
27/08/2026, 11:48:45	23	-21.18728, -47.78642	—	Abrir
27/08/2026, 11:48:47	21	-21.18722, -47.78645	—	Abrir
27/08/2026, 11:48:48	22	-21.18714, -47.78645	—	Abrir
27/08/2026, 11:48:50	26	-21.18706, -47.78644	—	Abrir
27/08/2026, 11:48:51	37	-21.18686, -47.78634	—	Abrir
27/08/2026, 11:48:54	41	-21.18676, -47.78630	—	Abrir
27/08/2026, 11:48:55	41	-21.18676, -47.78630	—	Abrir

Data/Hora	Vel. (km/h)	Lat/Lon	Endereço	Link
27/08/2026, 11:48:57	39	-21.18636, -47.78613	—	Abrir
27/08/2026, 11:48:58	39	-21.18626, -47.78612	—	Abrir
27/08/2026, 11:49:00	40	-21.18599, -47.78627	—	Abrir
27/08/2026, 11:49:01	45	-21.18586, -47.78647	—	Abrir
27/08/2026, 11:49:02	48	-21.18580, -47.78661	—	Abrir
27/08/2026, 11:49:04	29	-21.18545, -47.78719	—	Abrir
27/08/2026, 11:49:05	25	-21.18541, -47.78725	—	Abrir
27/08/2026, 11:49:07	27	-21.18510, -47.78768	—	Abrir
27/08/2026, 11:49:09	31	-21.18506, -47.78774	—	Abrir
27/08/2026, 11:49:18	26	-21.18449, -47.78852	—	Abrir
27/08/2026, 11:49:44	17	-21.18363, -47.78974	Rua Itatiba, Jardim Palmares, Ribeirão Preto, São Paulo	Abrir
27/08/2026, 11:50:07	0	-21.18354, -47.78990	—	Abrir
27/08/2026, 11:50:24	33	-21.18312, -47.79050	—	Abrir

Data/Hora	Vel. (km/h)	Lat/Lon	Endereço	Link
27/08/2026, 11:50:32	24	-21.18279, -47.79097	—	Abrir
27/08/2026, 11:50:56	35	-21.18179, -47.79234	—	Abrir
27/08/2026, 11:50:58	39	-21.18173, -47.79241	—	Abrir
27/08/2026, 11:50:59	39	-21.18166, -47.79249	—	Abrir
27/08/2026, 11:51:22	21	-21.18061, -47.79399	—	Abrir
27/08/2026, 11:51:31	9	-21.18034, -47.79436	—	Abrir
27/08/2026, 11:51:43	24	-21.18026, -47.79445	—	Abrir
27/08/2026, 11:51:51	29	-21.18022, -47.79451	—	Abrir
27/08/2026, 11:51:59	33	-21.18017, -47.79457	—	Abrir
27/08/2026, 11:52:01	9	-21.17982, -47.79507	—	Abrir
27/08/2026, 11:52:03	0	-21.17981, -47.79508	—	Abrir
27/08/2026, 11:52:05	0	-21.17981, -47.79508	—	Abrir
27/08/2026, 11:52:11	0	-21.17982, -47.79508	—	Abrir

Data/Hora	Vel. (km/h)	Lat/Lon	Endereço	Link
27/08/2026, 11:52:23	9	-21.17980, -47.79515	—	Abrir
27/08/2026, 11:52:24	12	-21.17981, -47.79518	—	Abrir
27/08/2026, 11:52:26	12	-21.17981, -47.79518	—	Abrir
27/08/2026, 11:52:29	15	-21.17983, -47.79521	—	Abrir
27/08/2026, 11:52:30	23	-21.17991, -47.79528	—	Abrir
27/08/2026, 11:52:32	23	-21.17991, -47.79528	—	Abrir
27/08/2026, 11:52:33	4	-21.18011, -47.79548	—	Abrir
27/08/2026, 11:52:35	0	-21.18011, -47.79549	—	Abrir
27/08/2026, 11:52:36	0	-21.18012, -47.79549	—	Abrir
27/08/2026, 11:52:53	0	-21.18012, -47.79549	—	Abrir
27/08/2026, 11:53:05	0	-21.18008, -47.79549	Rua Laguna, Jardim Paulista, Ribeirão Preto, São Paulo	Abrir

Paradas

#	Início	Fim	Duração	Endereço	Maps
1	27/08/2026, 11:53:05	27/08/2026, 12:20:51	**27m 46s**	Rua Laguna, Jardim Paulista, Ribeirão Preto, São Paulo	Abrir

Paradas são detectadas quando o veículo fica parado por um tempo mínimo.

Viagem #7

27/08/2026, 12:20:51 → 27/08/2026, 12:26:38

Distância: 1.4 km | Duração: 5m | Movendo: 4m 3s | Parado: 7s | Vel. Máx: 52 km/h

Início: 27/08/2026, 12:20:51 **Fim:** 27/08/2026, 12:26:38 **Duração:** 5m **Distância:** 1.4 km **Vel. Máx:** 52 km/h

▶ **Partida:** Rua Laguna, Jardim Paulista, Ribeirão Preto, São Paulo

■ **Chegada:** Rua Miguel Ignacio, Jardim Palmares, Ribeirão Preto, São Paulo

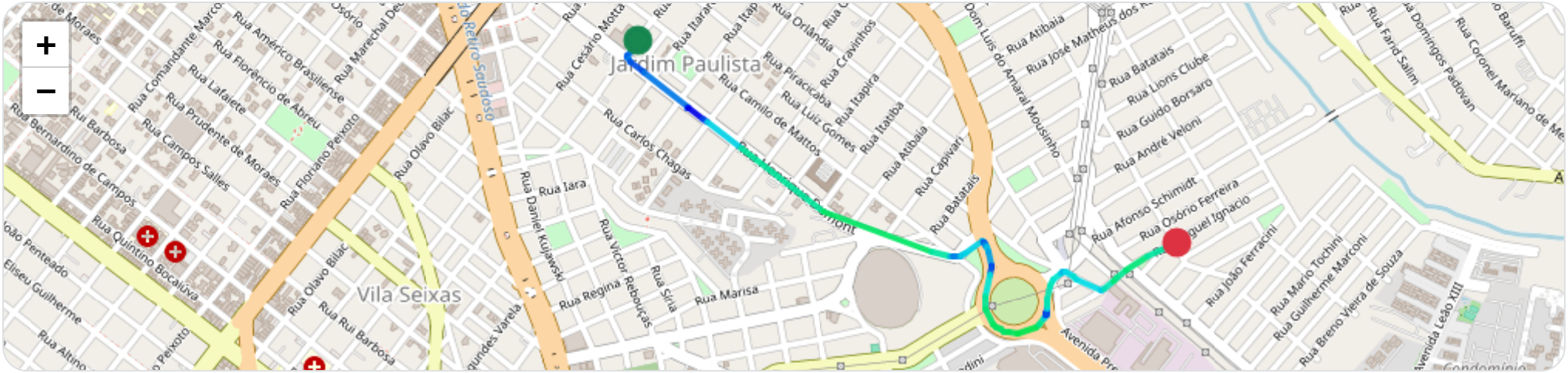

Baixa Alta

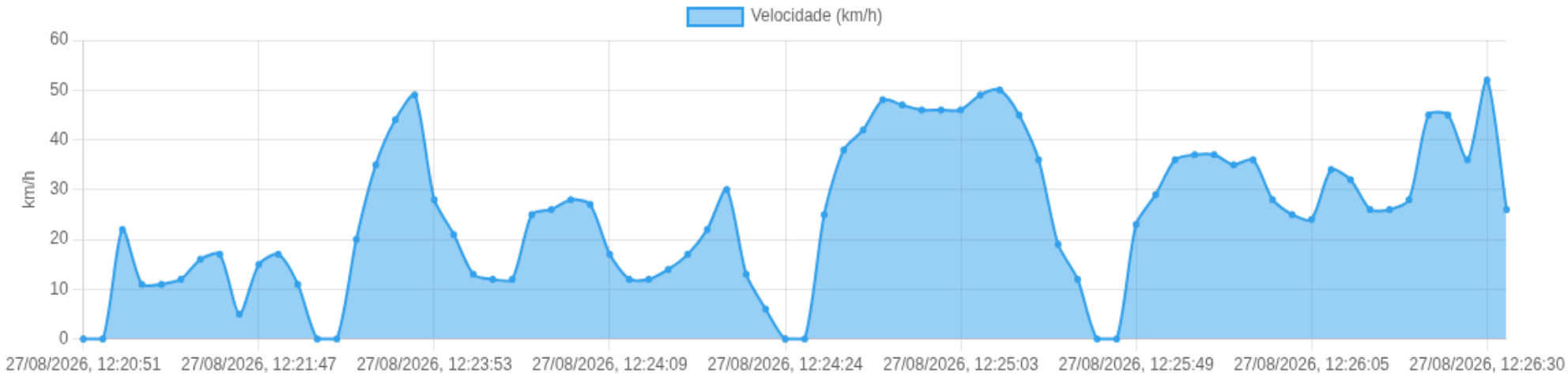

Posições

Tabela completa da viagem.

Data/Hora	Vel. (km/h)	Lat/Lon	Endereço	Link
27/08/2026, 12:20:51	0	-21.18023, -47.79557	Rua Laguna, Jardim Paulista, Ribeirão Preto, São Paulo	Abrir
27/08/2026, 12:20:56	0	-21.18022, -47.79557	—	Abrir
27/08/2026, 12:21:20	22	-21.18048, -47.79578	—	Abrir
27/08/2026, 12:21:24	11	-21.18061, -47.79588	—	Abrir
27/08/2026, 12:21:26	11	-21.18064, -47.79589	—	Abrir
27/08/2026, 12:21:27	12	-21.18067, -47.79588	—	Abrir
27/08/2026, 12:21:29	16	-21.18070, -47.79586	—	Abrir
27/08/2026, 12:21:30	17	-21.18076, -47.79580	—	Abrir
27/08/2026, 12:21:46	5	-21.18102, -47.79548	—	Abrir
27/08/2026, 12:21:47	15	-21.18106, -47.79544	—	Abrir
27/08/2026, 12:22:10	17	-21.18194, -47.79423	—	Abrir
27/08/2026, 12:22:11	11	-21.18197, -47.79420	—	Abrir
27/08/2026, 12:22:14	0	-21.18197, -47.79419	—	Abrir

Data/Hora	Vel. (km/h)	Lat/Lon	Endereço	Link
27/08/2026, 12:22:35	0	-21.18226, -47.79378	—	Abrir
27/08/2026, 12:22:44	20	-21.18234, -47.79366	—	Abrir
27/08/2026, 12:23:00	35	-21.18302, -47.79272	—	Abrir
27/08/2026, 12:23:24	44	-21.18466, -47.79046	—	Abrir
27/08/2026, 12:23:49	49	-21.18568, -47.78743	—	Abrir
27/08/2026, 12:23:53	28	-21.18580, -47.78690	—	Abrir
27/08/2026, 12:23:54	21	-21.18581, -47.78684	—	Abrir
27/08/2026, 12:23:56	13	-21.18582, -47.78681	—	Abrir
27/08/2026, 12:23:57	12	-21.18583, -47.78677	—	Abrir
27/08/2026, 12:23:59	12	-21.18583, -47.78677	—	Abrir
27/08/2026, 12:24:01	25	-21.18580, -47.78663	—	Abrir
27/08/2026, 12:24:03	26	-21.18577, -47.78657	—	Abrir
27/08/2026, 12:24:04	28	-21.18573, -47.78651	—	Abrir

Data/Hora	Vel. (km/h)	Lat/Lon	Endereço	Link
27/08/2026, 12:24:08	27	-21.18541, -47.78603	—	Abrir
27/08/2026, 12:24:09	17	-21.18544, -47.78599	—	Abrir
27/08/2026, 12:24:10	12	-21.18546, -47.78596	—	Abrir
27/08/2026, 12:24:12	12	-21.18546, -47.78596	—	Abrir
27/08/2026, 12:24:13	14	-21.18549, -47.78594	—	Abrir
27/08/2026, 12:24:15	17	-21.18552, -47.78592	—	Abrir
27/08/2026, 12:24:16	22	-21.18558, -47.78591	—	Abrir
27/08/2026, 12:24:18	30	-21.18570, -47.78586	—	Abrir
27/08/2026, 12:24:21	13	-21.18606, -47.78576	—	Abrir
27/08/2026, 12:24:22	6	-21.18608, -47.78577	—	Abrir
27/08/2026, 12:24:24	0	-21.18609, -47.78578	—	Abrir
27/08/2026, 12:24:38	0	-21.18608, -47.78578	—	Abrir
27/08/2026, 12:24:41	25	-21.18629, -47.78579	—	Abrir

Data/Hora	Vel. (km/h)	Lat/Lon	Endereço	Link
27/08/2026, 12:24:49	38	-21.18685, -47.78595	—	Abrir
27/08/2026, 12:24:52	42	-21.18716, -47.78594	Praça Aristophaness Prudente Correia, Jardim Palmares, Ribeirão Preto, São Paulo	Abrir
27/08/2026, 12:24:56	48	-21.18756, -47.78572	—	Abrir
27/08/2026, 12:24:57	47	-21.18764, -47.78563	—	Abrir
27/08/2026, 12:24:59	46	-21.18771, -47.78552	—	Abrir
27/08/2026, 12:25:02	46	-21.18775, -47.78541	—	Abrir
27/08/2026, 12:25:03	46	-21.18779, -47.78529	—	Abrir
27/08/2026, 12:25:04	49	-21.18781, -47.78504	—	Abrir
27/08/2026, 12:25:06	50	-21.18763, -47.78453	—	Abrir
27/08/2026, 12:25:07	45	-21.18755, -47.78443	—	Abrir
27/08/2026, 12:25:09	36	-21.18740, -47.78429	—	Abrir
27/08/2026, 12:25:11	19	-21.18732, -47.78423	—	Abrir
27/08/2026, 12:25:12	12	-21.18730, -47.78423	—	Abrir

Data/Hora	Vel. (km/h)	Lat/Lon	Endereço	Link
27/08/2026, 12:25:14	0	-21.18731, -47.78424	—	Abrir
27/08/2026, 12:25:27	0	-21.18732, -47.78427	—	Abrir
27/08/2026, 12:25:49	23	-21.18719, -47.78424	—	Abrir
27/08/2026, 12:25:50	29	-21.18712, -47.78423	—	Abrir
27/08/2026, 12:25:51	36	-21.18703, -47.78422	—	Abrir
27/08/2026, 12:25:53	37	-21.18694, -47.78421	—	Abrir
27/08/2026, 12:25:54	37	-21.18694, -47.78421	—	Abrir
27/08/2026, 12:25:56	35	-21.18658, -47.78412	—	Abrir
27/08/2026, 12:25:58	36	-21.18642, -47.78403	—	Abrir
27/08/2026, 12:26:02	28	-21.18624, -47.78385	—	Abrir
27/08/2026, 12:26:03	25	-21.18622, -47.78378	—	Abrir
27/08/2026, 12:26:05	24	-21.18623, -47.78372	—	Abrir
27/08/2026, 12:26:06	34	-21.18635, -47.78349	—	Abrir

Data/Hora	Vel. (km/h)	Lat/Lon	Endereço	Link
27/08/2026, 12:26:07	32	-21.18640, -47.78341	—	Abrir
27/08/2026, 12:26:16	26	-21.18669, -47.78270	—	Abrir
27/08/2026, 12:26:18	26	-21.18669, -47.78270	—	Abrir
27/08/2026, 12:26:19	28	-21.18665, -47.78263	—	Abrir
27/08/2026, 12:26:21	45	-21.18645, -47.78238	—	Abrir
27/08/2026, 12:26:22	45	-21.18637, -47.78228	—	Abrir
27/08/2026, 12:26:24	36	-21.18617, -47.78203	—	Abrir
27/08/2026, 12:26:30	52	-21.18583, -47.78143	—	Abrir
27/08/2026, 12:26:38	26	-21.18544, -47.78060	Rua Miguel Ignacio, Jardim Palmares, Ribeirão Preto, São Paulo	Abrir

Paradas

#	Início	Fim	Duração	Endereço	Maps
1	27/08/2026, 12:26:38	27/08/2026, 13:02:24	**35m 46s**	Rua Miguel Ignacio, Jardim Palmares, Ribeirão Preto, São Paulo	Abrir

Paradas são detectadas quando o veículo fica parado por um tempo mínimo.

Viagem #8 27/08/2026, 13:02:24 → 27/08/2026, 14:55:29

Distância: 4.83 km **Duração: 1h 53m** **Movendo: 7m 37s** **Parado: 0m** **Vel. Máx: 0 km/h**

Início: 27/08/2026, 13:02:24 **Fim:** 27/08/2026, 14:55:29 **Duração:** 1h 53m **Distância:** 4.83 km **Vel. Máx:** 0 km/h

▶ **Partida:** Rua João Ferracini, Jardim Palmares, Ribeirão Preto, São Paulo

■ **Chegada:** Estrada Catharina B. Vendrusculo, Jardim Zara, Ribeirão Preto, São Paulo

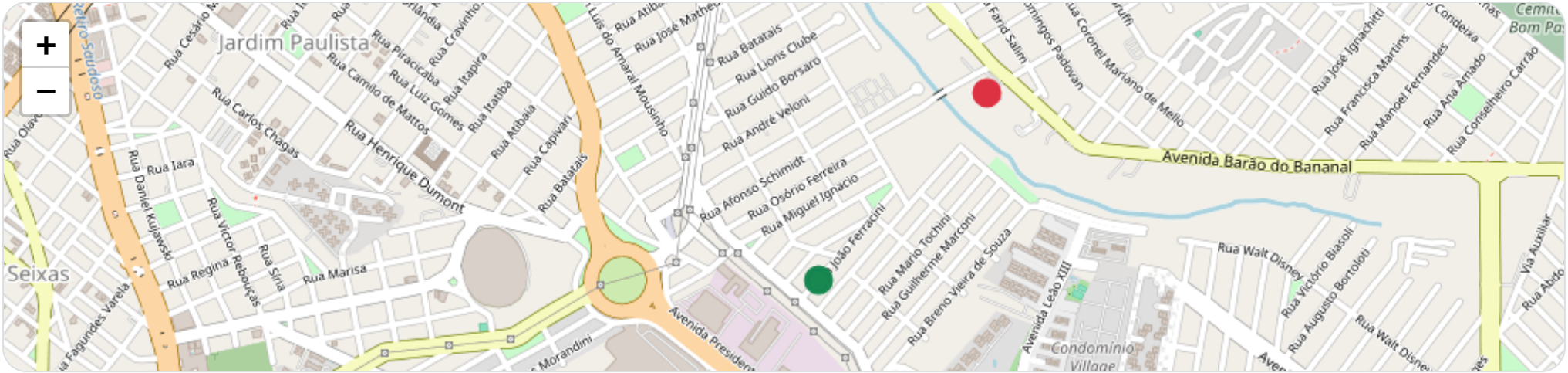

Baixa Alta

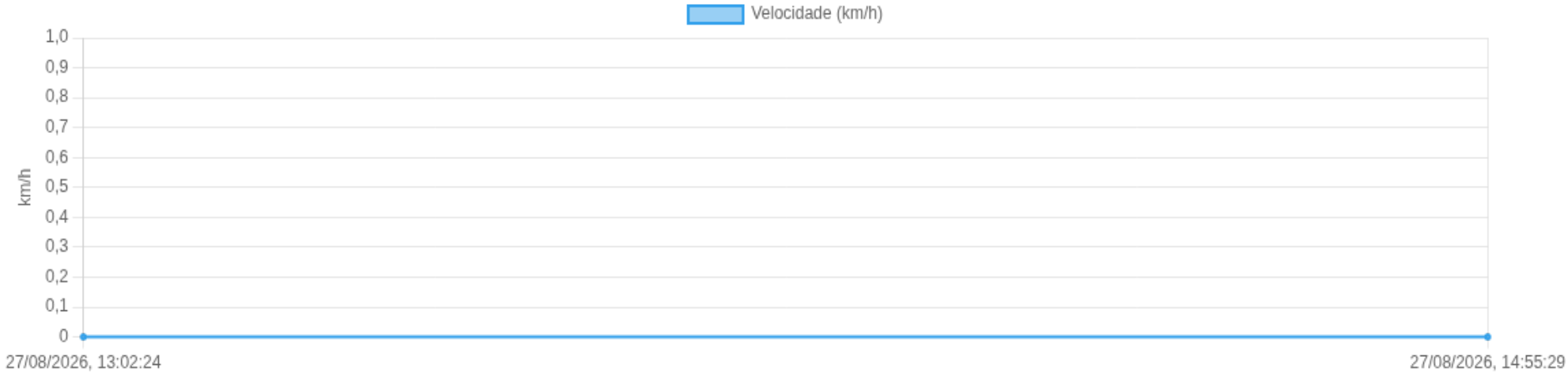

Posições

Tabela completa da viagem.

Data/Hora	Vel. (km/h)	Lat/Lon	Endereço	Link
27/08/2026, 13:02:24	0	-21.18698, -47.77968	Rua João Ferracini, Jardim Palmares, Ribeirão Preto, São Paulo	Abrir
27/08/2026, 14:55:29	0	-21.18213, -47.77500	Estrada Catharina B. Vendrusculo, Jardim Zara, Ribeirão Preto, São Paulo	Abrir

Paradas

#	Início	Fim	Duração	Endereço	Maps
1	27/08/2026, 14:55:29	27/08/2026, 17:57:21	**3h 1m**	Estrada Catharina B. Vendrusculo, Jardim Zara, Ribeirão Preto, São Paulo	Abrir

Paradas são detectadas quando o veículo fica parado por um tempo mínimo.

Viagem #9 27/08/2026, 17:57:21 → 27/08/2026, 18:35:29

Distância: 21.07 km **Duração: 38m** **Movendo: 24m 37s** **Parado: 9m 5s** **Vel. Máx: 116 km/h**

Início: 27/08/2026, 17:57:21 **Fim:** 27/08/2026, 18:35:29 **Duração:** 38m **Distância:** 21.07 km **Vel. Máx:** 116 km/h

▶ **Partida:** Estrada Catharina B. Vendrusculo, Jardim Zara, Ribeirão Preto, São Paulo

■ **Chegada:** Rua Edizio Uzueli, Jardim Amélia II, Serrana, São Paulo

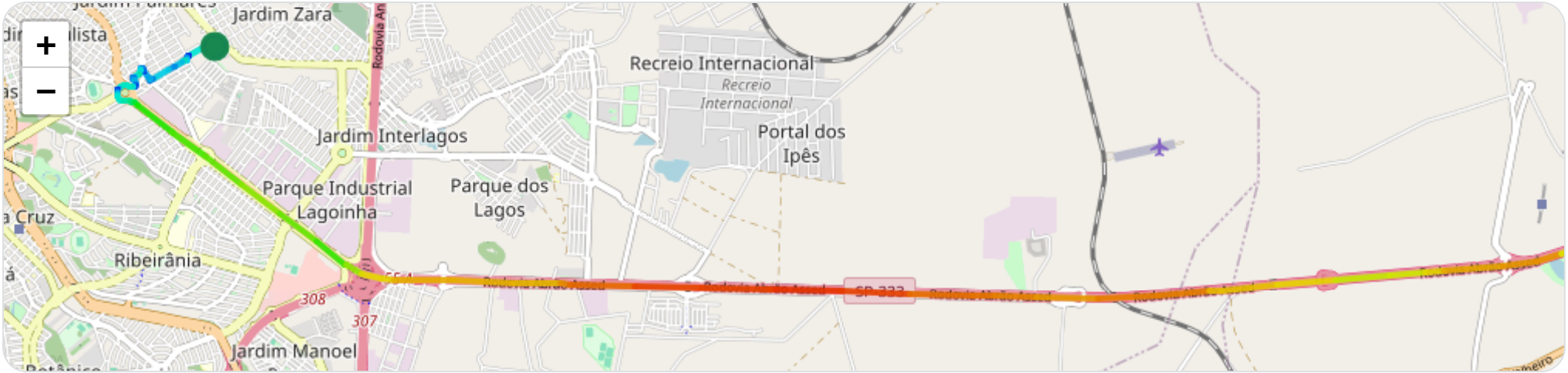

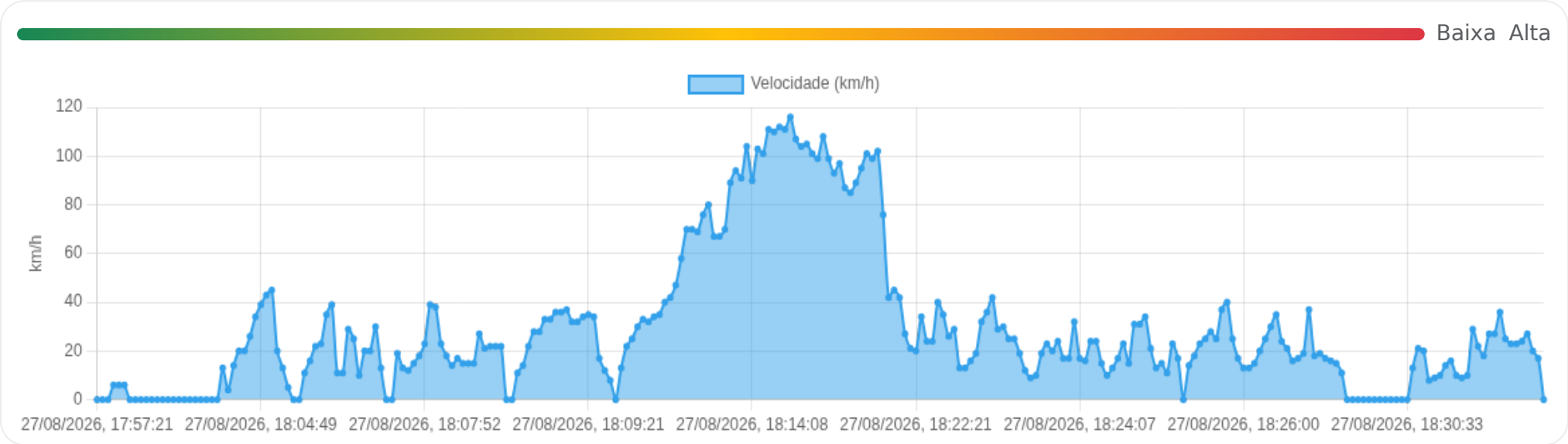

Posições

Tabela completa da viagem.

Data/Hora	Vel. (km/h)	Lat/Lon	Endereço	Link
27/08/2026, 17:57:21	0	-21.18221, -47.77503	Estrada Catharina B. Vendrusculo, Jardim Zara, Ribeirão Preto, São Paulo	Abrir
27/08/2026, 17:57:26	0	-21.18213, -47.77498	—	Abrir
27/08/2026, 17:57:28	0	-21.18213, -47.77498	—	Abrir
27/08/2026, 17:57:38	6	-21.18210, -47.77503	—	Abrir
27/08/2026, 17:57:40	6	-21.18206, -47.77504	—	Abrir
27/08/2026, 17:57:41	6	-21.18205, -47.77504	—	Abrir
27/08/2026, 17:57:53	0	-21.18202, -47.77506	—	Abrir
27/08/2026, 17:58:09	0	-21.18202, -47.77506	—	Abrir
27/08/2026, 17:58:19	0	-21.18209, -47.77501	Estrada Catharina B. Vendrusculo, Jardim Zara, Ribeirão Preto, São Paulo	Abrir
27/08/2026, 17:58:38	0	-21.18209, -47.77502	—	Abrir
27/08/2026, 17:58:43	0	-21.18209, -47.77502	—	Abrir
27/08/2026, 17:59:09	0	-21.18209, -47.77503	—	Abrir
27/08/2026, 17:59:35	0	-21.18210, -47.77504	—	Abrir

Data/Hora	Vel. (km/h)	Lat/Lon	Endereço	Link
27/08/2026, 17:59:59	0	-21.18210, -47.77504	—	Abrir
27/08/2026, 18:00:24	0	-21.18210, -47.77504	—	Abrir
27/08/2026, 18:00:50	0	-21.18212, -47.77504	—	Abrir
27/08/2026, 18:01:14	0	-21.18212, -47.77505	—	Abrir
27/08/2026, 18:01:39	0	-21.18213, -47.77506	—	Abrir
27/08/2026, 18:02:05	0	-21.18212, -47.77506	—	Abrir
27/08/2026, 18:02:30	0	-21.18212, -47.77507	—	Abrir
27/08/2026, 18:02:55	0	-21.18212, -47.77508	—	Abrir
27/08/2026, 18:04:05	0	-21.18212, -47.77507	—	Abrir
27/08/2026, 18:04:13	0	-21.18212, -47.77507	—	Abrir
27/08/2026, 18:04:23	13	-21.18190, -47.77521	—	Abrir
27/08/2026, 18:04:29	4	-21.18178, -47.77532	—	Abrir
27/08/2026, 18:04:42	14	-21.18171, -47.77536	—	Abrir

Data/Hora	Vel. (km/h)	Lat/Lon	Endereço	Link
27/08/2026, 18:04:43	20	-21.18172, -47.77541	—	Abrir
27/08/2026, 18:04:45	20	-21.18172, -47.77541	—	Abrir
27/08/2026, 18:04:47	26	-21.18174, -47.77547	—	Abrir
27/08/2026, 18:04:48	34	-21.18177, -47.77555	—	Abrir
27/08/2026, 18:04:49	39	-21.18182, -47.77564	—	Abrir
27/08/2026, 18:04:51	43	-21.18187, -47.77574	—	Abrir
27/08/2026, 18:04:55	45	-21.18228, -47.77643	—	Abrir
27/08/2026, 18:05:09	20	-21.18313, -47.77793	Estrada Catharina B. Vendrusculo, Jardim Palmares, Ribeirão Preto, São Paulo	Abrir
27/08/2026, 18:05:11	13	-21.18315, -47.77796	—	Abrir
27/08/2026, 18:05:12	5	-21.18316, -47.77797	—	Abrir
27/08/2026, 18:05:14	0	-21.18316, -47.77797	—	Abrir
27/08/2026, 18:05:20	0	-21.18315, -47.77797	—	Abrir
27/08/2026, 18:05:34	11	-21.18331, -47.77822	—	Abrir

Data/Hora	Vel. (km/h)	Lat/Lon	Endereço	Link
27/08/2026, 18:05:35	16	-21.18334, -47.77822	—	Abrir
27/08/2026, 18:05:38	22	-21.18349, -47.77821	—	Abrir
27/08/2026, 18:05:39	23	-21.18354, -47.77824	—	Abrir
27/08/2026, 18:05:42	35	-21.18366, -47.77845	—	Abrir
27/08/2026, 18:05:45	39	-21.18379, -47.77872	—	Abrir
27/08/2026, 18:05:55	11	-21.18420, -47.77948	—	Abrir
27/08/2026, 18:05:56	11	-21.18421, -47.77950	—	Abrir
27/08/2026, 18:06:11	29	-21.18465, -47.78030	—	Abrir
27/08/2026, 18:06:35	25	-21.18550, -47.78191	—	Abrir
27/08/2026, 18:06:42	10	-21.18566, -47.78222	—	Abrir
27/08/2026, 18:06:57	20	-21.18558, -47.78237	—	Abrir
27/08/2026, 18:06:58	20	-21.18558, -47.78237	—	Abrir
27/08/2026, 18:07:00	30	-21.18542, -47.78247	—	Abrir

Data/Hora	Vel. (km/h)	Lat/Lon	Endereço	Link
27/08/2026, 18:07:12	13	-21.18470, -47.78296	—	Abrir
27/08/2026, 18:07:14	0	-21.18468, -47.78297	—	Abrir
27/08/2026, 18:07:25	0	-21.18468, -47.78298	—	Abrir
27/08/2026, 18:07:42	19	-21.18457, -47.78304	—	Abrir
27/08/2026, 18:07:46	13	-21.18441, -47.78316	—	Abrir
27/08/2026, 18:07:47	12	-21.18441, -47.78319	—	Abrir
27/08/2026, 18:07:49	15	-21.18443, -47.78323	—	Abrir
27/08/2026, 18:07:50	18	-21.18447, -47.78325	—	Abrir
27/08/2026, 18:07:52	23	-21.18452, -47.78327	—	Abrir
27/08/2026, 18:07:57	39	-21.18502, -47.78357	—	Abrir
27/08/2026, 18:08:00	38	-21.18520, -47.78384	—	Abrir
27/08/2026, 18:08:03	23	-21.18531, -47.78405	—	Abrir
27/08/2026, 18:08:04	18	-21.18534, -47.78410	—	Abrir

Data/Hora	Vel. (km/h)	Lat/Lon	Endereço	Link
27/08/2026, 18:08:06	14	-21.18535, -47.78414	—	Abrir
27/08/2026, 18:08:08	17	-21.18542, -47.78422	—	Abrir
27/08/2026, 18:08:09	15	-21.18546, -47.78423	—	Abrir
27/08/2026, 18:08:11	15	-21.18550, -47.78423	—	Abrir
27/08/2026, 18:08:12	15	-21.18553, -47.78421	—	Abrir
27/08/2026, 18:08:16	27	-21.18571, -47.78406	—	Abrir
27/08/2026, 18:08:21	21	-21.18603, -47.78386	—	Abrir
27/08/2026, 18:08:22	22	-21.18608, -47.78385	—	Abrir
27/08/2026, 18:08:24	22	-21.18614, -47.78385	—	Abrir
27/08/2026, 18:08:25	22	-21.18619, -47.78388	—	Abrir
27/08/2026, 18:08:29	0	-21.18631, -47.78401	—	Abrir
27/08/2026, 18:08:41	0	-21.18631, -47.78401	—	Abrir
27/08/2026, 18:09:01	11	-21.18634, -47.78407	—	Abrir

Data/Hora	Vel. (km/h)	Lat/Lon	Endereço	Link
27/08/2026, 18:09:02	14	-21.18635, -47.78410	—	Abrir
27/08/2026, 18:09:04	22	-21.18638, -47.78419	—	Abrir
27/08/2026, 18:09:05	28	-21.18639, -47.78426	—	Abrir
27/08/2026, 18:09:07	28	-21.18639, -47.78426	—	Abrir
27/08/2026, 18:09:08	33	-21.18638, -47.78435	Rua Afonso Schimidt, Jardim Palmares, Ribeirão Preto, São Paulo	Abrir
27/08/2026, 18:09:10	33	-21.18638, -47.78435	Rua Afonso Schimidt, Jardim Palmares, Ribeirão Preto, São Paulo	Abrir
27/08/2026, 18:09:11	36	-21.18635, -47.78444	—	Abrir
27/08/2026, 18:09:13	36	-21.18635, -47.78444	—	Abrir
27/08/2026, 18:09:14	37	-21.18631, -47.78454	—	Abrir
27/08/2026, 18:09:16	32	-21.18622, -47.78480	—	Abrir
27/08/2026, 18:09:18	32	-21.18619, -47.78497	—	Abrir
27/08/2026, 18:09:19	34	-21.18622, -47.78523	—	Abrir
27/08/2026, 18:09:21	35	-21.18631, -47.78548	—	Abrir

Data/Hora	Vel. (km/h)	Lat/Lon	Endereço	Link
27/08/2026, 18:09:22	34	-21.18649, -47.78571	—	Abrir
27/08/2026, 18:09:25	17	-21.18664, -47.78583	—	Abrir
27/08/2026, 18:09:27	12	-21.18667, -47.78585	—	Abrir
27/08/2026, 18:09:28	8	-21.18669, -47.78586	—	Abrir
27/08/2026, 18:09:31	0	-21.18671, -47.78587	—	Abrir
27/08/2026, 18:09:48	13	-21.18685, -47.78592	—	Abrir
27/08/2026, 18:09:52	22	-21.18704, -47.78594	—	Abrir
27/08/2026, 18:09:54	25	-21.18716, -47.78592	—	Abrir
27/08/2026, 18:09:56	30	-21.18729, -47.78588	—	Abrir
27/08/2026, 18:09:58	33	-21.18737, -47.78584	—	Abrir
27/08/2026, 18:10:00	32	-21.18757, -47.78570	—	Abrir
27/08/2026, 18:10:03	34	-21.18773, -47.78548	—	Abrir
27/08/2026, 18:10:06	35	-21.18781, -47.78521	—	Abrir

Data/Hora	Vel. (km/h)	Lat/Lon	Endereço	Link
27/08/2026, 18:10:13	40	-21.18784, -47.78453	—	Abrir
27/08/2026, 18:10:15	42	-21.18789, -47.78431	—	Abrir
27/08/2026, 18:10:18	47	-21.18797, -47.78409	—	Abrir
27/08/2026, 18:10:21	58	-21.18826, -47.78362	—	Abrir
27/08/2026, 18:10:46	70	-21.19101, -47.77980	—	Abrir
27/08/2026, 18:10:48	70	-21.19111, -47.77965	—	Abrir
27/08/2026, 18:11:12	69	-21.19358, -47.77612	—	Abrir
27/08/2026, 18:11:38	76	-21.19646, -47.77210	—	Abrir
27/08/2026, 18:12:02	80	-21.19950, -47.76787	—	Abrir
27/08/2026, 18:12:27	67	-21.20239, -47.76383	—	Abrir
27/08/2026, 18:12:53	67	-21.20466, -47.76060	—	Abrir
27/08/2026, 18:12:54	70	-21.20476, -47.76045	—	Abrir
27/08/2026, 18:13:02	89	-21.20566, -47.75872	—	Abrir

Data/Hora	Vel. (km/h)	Lat/Lon	Endereço	Link
27/08/2026, 18:13:12	94	-21.20618, -47.75647	Rodovia Abrão Assed, Recreio Anhanguera, Ribeirão Preto, São Paulo	Abrir
27/08/2026, 18:13:17	91	-21.20626, -47.75523	—	Abrir
27/08/2026, 18:13:42	104	-21.20642, -47.74871	—	Abrir
27/08/2026, 18:14:08	90	-21.20659, -47.74200	—	Abrir
27/08/2026, 18:14:29	103	-21.20673, -47.73666	—	Abrir
27/08/2026, 18:14:32	101	-21.20676, -47.73558	—	Abrir
27/08/2026, 18:14:58	111	-21.20694, -47.72840	—	Abrir
27/08/2026, 18:15:24	110	-21.20713, -47.72104	—	Abrir
27/08/2026, 18:15:48	112	-21.20731, -47.71339	—	Abrir
27/08/2026, 18:15:49	111	-21.20733, -47.71280	—	Abrir
27/08/2026, 18:16:13	116	-21.20753, -47.70541	—	Abrir
27/08/2026, 18:16:39	107	-21.20774, -47.69783	—	Abrir
27/08/2026, 18:17:03	104	-21.20791, -47.69072	—	Abrir

Data/Hora	Vel. (km/h)	Lat/Lon	Endereço	Link
27/08/2026, 18:17:11	105	-21.20797, -47.68847	—	Abrir
27/08/2026, 18:17:28	101	-21.20809, -47.68379	Rodovia Abrão Assed, Ribeirão Preto, São Paulo	Abrir
27/08/2026, 18:17:54	99	-21.20826, -47.67696	—	Abrir
27/08/2026, 18:18:19	108	-21.20796, -47.67013	—	Abrir
27/08/2026, 18:18:39	99	-21.20750, -47.66452	—	Abrir
27/08/2026, 18:18:44	93	-21.20740, -47.66323	—	Abrir
27/08/2026, 18:19:16	97	-21.20688, -47.65694	—	Abrir
27/08/2026, 18:19:34	87	-21.20636, -47.65039	—	Abrir
27/08/2026, 18:19:59	85	-21.20589, -47.64451	—	Abrir
27/08/2026, 18:20:17	89	-21.20555, -47.64048	—	Abrir
27/08/2026, 18:20:25	95	-21.20539, -47.63851	—	Abrir
27/08/2026, 18:20:49	101	-21.20485, -47.63188	—	Abrir
27/08/2026, 18:21:03	99	-21.20439, -47.62816	—	Abrir

Data/Hora	Vel. (km/h)	Lat/Lon	Endereço	Link
27/08/2026, 18:21:15	102	-21.20360, -47.62538	—	Abrir
27/08/2026, 18:21:40	76	-21.20180, -47.61948	Rodovia Abrão Assed, Jardim Amélia II, Serrana, São Paulo	Abrir
27/08/2026, 18:21:57	42	-21.20118, -47.61711	—	Abrir
27/08/2026, 18:21:58	45	-21.20115, -47.61688	—	Abrir
27/08/2026, 18:22:00	42	-21.20115, -47.61664	—	Abrir
27/08/2026, 18:22:05	27	-21.20120, -47.61629	—	Abrir
27/08/2026, 18:22:19	21	-21.20157, -47.61539	—	Abrir
27/08/2026, 18:22:21	20	-21.20160, -47.61534	—	Abrir
27/08/2026, 18:22:23	34	-21.20172, -47.61516	—	Abrir
27/08/2026, 18:22:29	24	-21.20200, -47.61473	—	Abrir
27/08/2026, 18:22:31	24	-21.20200, -47.61473	—	Abrir
27/08/2026, 18:22:44	40	-21.20279, -47.61334	—	Abrir
27/08/2026, 18:22:45	35	-21.20284, -47.61325	—	Abrir

Data/Hora	Vel. (km/h)	Lat/Lon	Endereço	Link
27/08/2026, 18:22:46	26	-21.20292, -47.61312	—	Abrir
27/08/2026, 18:22:55	29	-21.20330, -47.61244	—	Abrir
27/08/2026, 18:23:12	13	-21.20392, -47.61142	—	Abrir
27/08/2026, 18:23:14	13	-21.20392, -47.61142	—	Abrir
27/08/2026, 18:23:15	16	-21.20396, -47.61142	—	Abrir
27/08/2026, 18:23:17	19	-21.20400, -47.61142	—	Abrir
27/08/2026, 18:23:18	32	-21.20411, -47.61149	—	Abrir
27/08/2026, 18:23:19	36	-21.20418, -47.61154	—	Abrir
27/08/2026, 18:23:21	42	-21.20444, -47.61172	—	Abrir
27/08/2026, 18:23:23	29	-21.20466, -47.61186	—	Abrir
27/08/2026, 18:23:37	30	-21.20591, -47.61269	—	Abrir
27/08/2026, 18:23:38	25	-21.20596, -47.61274	—	Abrir
27/08/2026, 18:23:39	25	-21.20596, -47.61274	—	Abrir

Data/Hora	Vel. (km/h)	Lat/Lon	Endereço	Link
27/08/2026, 18:23:41	19	-21.20599, -47.61278	—	Abrir
27/08/2026, 18:23:42	12	-21.20600, -47.61282	—	Abrir
27/08/2026, 18:23:45	9	-21.20602, -47.61284	—	Abrir
27/08/2026, 18:23:46	10	-21.20603, -47.61285	—	Abrir
27/08/2026, 18:23:48	19	-21.20610, -47.61287	—	Abrir
27/08/2026, 18:23:49	23	-21.20616, -47.61287	—	Abrir
27/08/2026, 18:23:51	20	-21.20644, -47.61283	—	Abrir
27/08/2026, 18:23:53	24	-21.20655, -47.61283	—	Abrir
27/08/2026, 18:23:58	17	-21.20688, -47.61292	—	Abrir
27/08/2026, 18:24:00	17	-21.20688, -47.61292	—	Abrir
27/08/2026, 18:24:02	32	-21.20712, -47.61291	—	Abrir
27/08/2026, 18:24:07	17	-21.20750, -47.61293	—	Abrir
27/08/2026, 18:24:08	16	-21.20754, -47.61293	—	Abrir

Data/Hora	Vel. (km/h)	Lat/Lon	Endereço	Link
27/08/2026, 18:24:10	24	-21.20763, -47.61293	—	Abrir
27/08/2026, 18:24:13	24	-21.20763, -47.61293	—	Abrir
27/08/2026, 18:24:21	15	-21.20842, -47.61275	—	Abrir
27/08/2026, 18:24:26	10	-21.20860, -47.61273	—	Abrir
27/08/2026, 18:24:27	13	-21.20862, -47.61275	—	Abrir
27/08/2026, 18:24:29	17	-21.20864, -47.61279	—	Abrir
27/08/2026, 18:24:30	23	-21.20867, -47.61290	—	Abrir
27/08/2026, 18:24:32	15	-21.20869, -47.61299	—	Abrir
27/08/2026, 18:24:35	31	-21.20874, -47.61317	—	Abrir
27/08/2026, 18:24:36	31	-21.20874, -47.61317	—	Abrir
27/08/2026, 18:24:38	34	-21.20877, -47.61326	—	Abrir
27/08/2026, 18:24:42	21	-21.20892, -47.61378	—	Abrir
27/08/2026, 18:24:44	13	-21.20893, -47.61382	—	Abrir

Data/Hora	Vel. (km/h)	Lat/Lon	Endereço	Link
27/08/2026, 18:24:55	15	-21.20912, -47.61442	—	Abrir
27/08/2026, 18:24:56	11	-21.20913, -47.61445	—	Abrir
27/08/2026, 18:25:01	23	-21.20921, -47.61468	—	Abrir
27/08/2026, 18:25:13	17	-21.20948, -47.61546	—	Abrir
27/08/2026, 18:25:26	0	-21.20952, -47.61556	—	Abrir
27/08/2026, 18:25:35	14	-21.20953, -47.61564	—	Abrir
27/08/2026, 18:25:36	18	-21.20953, -47.61569	—	Abrir
27/08/2026, 18:25:38	23	-21.20951, -47.61574	—	Abrir
27/08/2026, 18:25:39	25	-21.20948, -47.61580	—	Abrir
27/08/2026, 18:25:41	28	-21.20942, -47.61584	Rua Maria Horácio Sartori, Jardim Amélia II, Serrana, São Paulo	Abrir
27/08/2026, 18:25:46	25	-21.20896, -47.61585	—	Abrir
27/08/2026, 18:25:49	37	-21.20887, -47.61557	—	Abrir
27/08/2026, 18:25:51	40	-21.20884, -47.61547	—	Abrir

Data/Hora	Vel. (km/h)	Lat/Lon	Endereço	Link
27/08/2026, 18:25:55	25	-21.20871, -47.61498	—	Abrir
27/08/2026, 18:25:57	17	-21.20869, -47.61493	—	Abrir
27/08/2026, 18:26:00	13	-21.20867, -47.61489	—	Abrir
27/08/2026, 18:26:02	13	-21.20867, -47.61489	—	Abrir
27/08/2026, 18:26:10	15	-21.20865, -47.61487	—	Abrir
27/08/2026, 18:26:11	20	-21.20860, -47.61486	—	Abrir
27/08/2026, 18:26:12	25	-21.20854, -47.61487	—	Abrir
27/08/2026, 18:26:14	30	-21.20847, -47.61489	—	Abrir
27/08/2026, 18:26:15	35	-21.20839, -47.61491	—	Abrir
27/08/2026, 18:26:17	24	-21.20815, -47.61497	—	Abrir
27/08/2026, 18:26:18	21	-21.20810, -47.61499	—	Abrir
27/08/2026, 18:26:20	16	-21.20796, -47.61499	—	Abrir
27/08/2026, 18:26:22	17	-21.20793, -47.61496	—	Abrir

Data/Hora	Vel. (km/h)	Lat/Lon	Endereço	Link
27/08/2026, 18:26:23	19	-21.20791, -47.61492	—	Abrir
27/08/2026, 18:26:25	37	-21.20787, -47.61453	—	Abrir
27/08/2026, 18:26:26	18	-21.20781, -47.61383	—	Abrir
27/08/2026, 18:26:29	19	-21.20779, -47.61357	—	Abrir
27/08/2026, 18:26:31	17	-21.20780, -47.61352	—	Abrir
27/08/2026, 18:26:32	16	-21.20782, -47.61349	—	Abrir
27/08/2026, 18:26:34	15	-21.20785, -47.61347	—	Abrir
27/08/2026, 18:26:36	11	-21.20799, -47.61341	—	Abrir
27/08/2026, 18:26:41	0	-21.20803, -47.61339	Rua Evaristo Gonçalves Garrido, Jardim Santa Cruz, Serrana, São Paulo	Abrir
27/08/2026, 18:27:07	0	-21.20803, -47.61339	Rua Evaristo Gonçalves Garrido, Jardim Santa Cruz, Serrana, São Paulo	Abrir
27/08/2026, 18:27:31	0	-21.20803, -47.61339	Rua Evaristo Gonçalves Garrido, Jardim Santa Cruz, Serrana, São Paulo	Abrir
27/08/2026, 18:27:42	0	-21.20803, -47.61339	Rua Evaristo Gonçalves Garrido, Jardim Santa Cruz, Serrana, São Paulo	Abrir
27/08/2026, 18:27:56	0	-21.20803, -47.61339	Rua Evaristo Gonçalves Garrido, Jardim Santa Cruz, Serrana, São Paulo	Abrir

Data/Hora	Vel. (km/h)	Lat/Lon	Endereço	Link
27/08/2026, 18:28:23	0	-21.20803, -47.61339	Rua Evaristo Gonçalves Garrido, Jardim Santa Cruz, Serrana, São Paulo	Abrir
27/08/2026, 18:28:47	0	-21.20803, -47.61339	Rua Evaristo Gonçalves Garrido, Jardim Santa Cruz, Serrana, São Paulo	Abrir
27/08/2026, 18:29:12	0	-21.20803, -47.61339	Rua Evaristo Gonçalves Garrido, Jardim Santa Cruz, Serrana, São Paulo	Abrir
27/08/2026, 18:29:38	0	-21.20803, -47.61339	Rua Evaristo Gonçalves Garrido, Jardim Santa Cruz, Serrana, São Paulo	Abrir
27/08/2026, 18:30:02	0	-21.20803, -47.61339	Rua Evaristo Gonçalves Garrido, Jardim Santa Cruz, Serrana, São Paulo	Abrir
27/08/2026, 18:30:27	0	-21.20803, -47.61339	Rua Evaristo Gonçalves Garrido, Jardim Santa Cruz, Serrana, São Paulo	Abrir
27/08/2026, 18:30:33	0	-21.20803, -47.61339	Rua Evaristo Gonçalves Garrido, Jardim Santa Cruz, Serrana, São Paulo	Abrir
27/08/2026, 18:30:34	13	-21.20810, -47.61336	—	Abrir
27/08/2026, 18:30:40	21	-21.20831, -47.61332	—	Abrir
27/08/2026, 18:30:43	20	-21.20852, -47.61327	—	Abrir
27/08/2026, 18:30:47	8	-21.20868, -47.61326	—	Abrir
27/08/2026, 18:30:49	9	-21.20871, -47.61328	—	Abrir
27/08/2026, 18:30:50	10	-21.20873, -47.61330	—	Abrir

Data/Hora	Vel. (km/h)	Lat/Lon	Endereço	Link
27/08/2026, 18:30:52	14	-21.20876, -47.61335	—	Abrir
27/08/2026, 18:30:54	16	-21.20879, -47.61342	—	Abrir
27/08/2026, 18:31:02	10	-21.20890, -47.61379	—	Abrir
27/08/2026, 18:31:04	9	-21.20891, -47.61381	—	Abrir
27/08/2026, 18:31:17	10	-21.20910, -47.61440	—	Abrir
27/08/2026, 18:31:43	29	-21.20959, -47.61592	—	Abrir
27/08/2026, 18:32:03	22	-21.20998, -47.61709	—	Abrir
27/08/2026, 18:32:08	18	-21.21007, -47.61737	—	Abrir
27/08/2026, 18:32:28	27	-21.21043, -47.61851	—	Abrir
27/08/2026, 18:32:33	27	-21.21054, -47.61878	—	Abrir
27/08/2026, 18:32:59	36	-21.21144, -47.62082	—	Abrir
27/08/2026, 18:33:04	25	-21.21167, -47.62136	—	Abrir
27/08/2026, 18:33:12	23	-21.21167, -47.62142	—	Abrir

Data/Hora	Vel. (km/h)	Lat/Lon	Endereço	Link
27/08/2026, 18:33:14	23	-21.21164, -47.62148	—	Abrir
27/08/2026, 18:33:15	24	-21.21160, -47.62152	—	Abrir
27/08/2026, 18:33:17	27	-21.21153, -47.62155	—	Abrir
27/08/2026, 18:33:23	20	-21.21057, -47.62184	—	Abrir
27/08/2026, 18:33:25	17	-21.21052, -47.62185	—	Abrir
27/08/2026, 18:35:29	0	-21.21036, -47.62188	Rua Edizio Uzueli, Jardim Amélia II, Serrana, São Paulo	Abrir

Paradas

#	Início	Fim	Duração	Endereço	Maps
1	27/08/2026, 17:58:19	27/08/2026, 18:02:55	**4m 36s**	Estrada Catharina B. Vendrusculo, Jardim Zara, Ribeirão Preto, São Paulo	Abrir
2	27/08/2026, 18:26:41	27/08/2026, 18:30:34	**3m 53s**	Rua Evaristo Gonçalves Garrido, Jardim Santa Cruz, Serrana, São Paulo	Abrir
3	27/08/2026, 18:35:29	27/08/2026, 19:01:57	**26m 28s**	Rua Edizio Uzueli, Jardim Amélia II, Serrana, São Paulo	Abrir

Paradas são detectadas quando o veículo fica parado por um tempo mínimo.

Viagem #10 27/08/2026, 19:01:57 → 27/08/2026, 19:06:25

Distância: 1.21 km **Duração: 4m** **Movendo: 3m 40s** **Parado: 2s** **Vel. Máx: 27 km/h**

Início: 27/08/2026, 19:01:57 **Fim:** 27/08/2026, 19:06:25 **Duração:** 4m **Distância:** 1.21 km **Vel. Máx:** 27 km/h

▶ **Partida:** Rua Edizio Uzueli, Jardim Amélia II, Serrana, São Paulo

■ **Chegada:** Avenida José Vieira dos Santos, Jardim Amélia II, Serrana, São Paulo

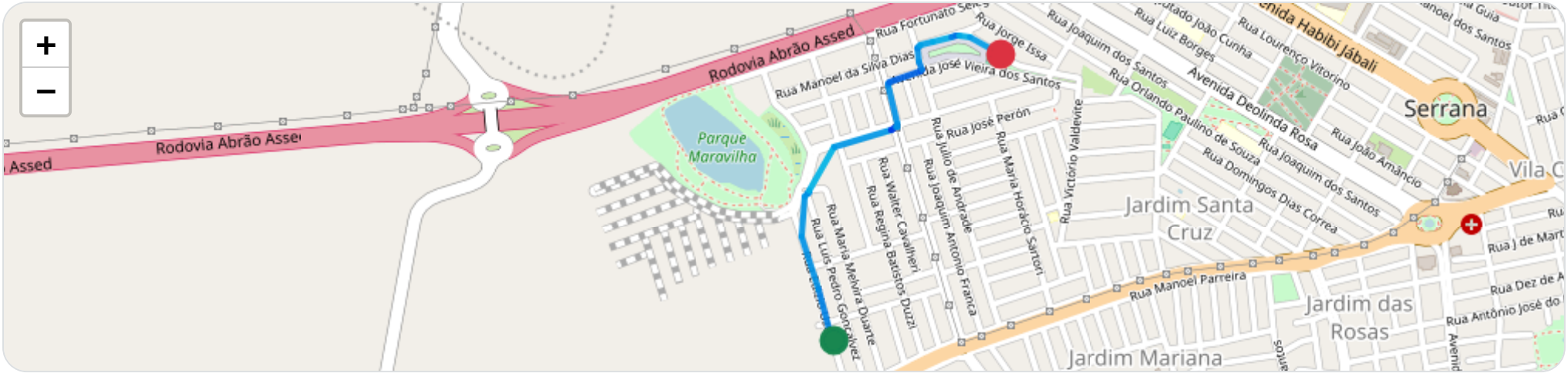

Baixa Alta

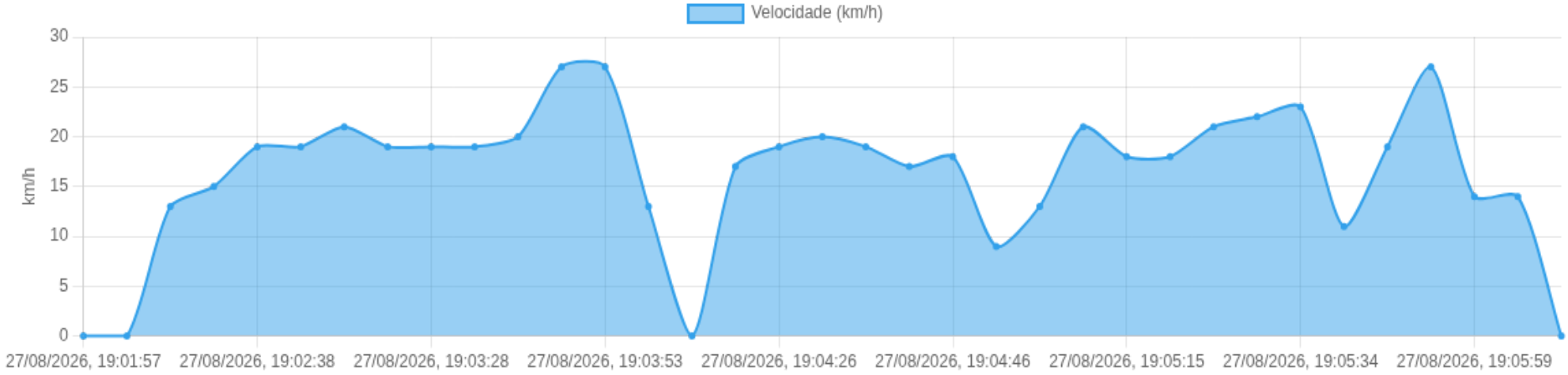

Posições

Tabela completa da viagem.

Data/Hora	Vel. (km/h)	Lat/Lon	Endereço	Link
27/08/2026, 19:01:57	0	-21.21036, -47.62188	Rua Edizio Uzueli, Jardim Amélia II, Serrana, São Paulo	Abrir
27/08/2026, 19:02:07	0	-21.21036, -47.62190	—	Abrir
27/08/2026, 19:02:12	13	-21.21029, -47.62193	—	Abrir
27/08/2026, 19:02:14	15	-21.21026, -47.62194	—	Abrir
27/08/2026, 19:02:38	19	-21.20908, -47.62231	—	Abrir
27/08/2026, 19:03:05	19	-21.20771, -47.62275	—	Abrir
27/08/2026, 19:03:25	21	-21.20665, -47.62267	—	Abrir
27/08/2026, 19:03:27	19	-21.20658, -47.62259	—	Abrir
27/08/2026, 19:03:28	19	-21.20658, -47.62259	—	Abrir
27/08/2026, 19:03:30	19	-21.20654, -47.62256	—	Abrir
27/08/2026, 19:03:31	20	-21.20650, -47.62255	—	Abrir
27/08/2026, 19:03:52	27	-21.20537, -47.62186	—	Abrir
27/08/2026, 19:03:53	27	-21.20537, -47.62186	—	Abrir
27/08/2026, 19:04:19	13	-21.20495, -47.62030	—	Abrir
27/08/2026, 19:04:21	0	-21.20494, -47.62026	—	Abrir
27/08/2026, 19:04:25	17	-21.20487, -47.62016	—	Abrir
27/08/2026, 19:04:26	19	-21.20484, -47.62013	—	Abrir
27/08/2026, 19:04:28	20	-21.20480, -47.62011	—	Abrir
27/08/2026, 19:04:43	19	-21.20377, -47.62038	—	Abrir
27/08/2026, 19:04:45	17	-21.20372, -47.62036	—	Abrir
27/08/2026, 19:04:46	18	-21.20370, -47.62033	—	Abrir
27/08/2026, 19:05:02	9	-21.20341, -47.61946	—	Abrir

Data/Hora	Vel. (km/h)	Lat/Lon	Endereço	Link
27/08/2026, 19:05:04	13	-21.20336, -47.61944	—	Abrir
27/08/2026, 19:05:08	21	-21.20318, -47.61950	—	Abrir
27/08/2026, 19:05:15	18	-21.20283, -47.61956	—	Abrir
27/08/2026, 19:05:17	18	-21.20276, -47.61951	—	Abrir
27/08/2026, 19:05:19	21	-21.20274, -47.61946	—	Abrir
27/08/2026, 19:05:24	22	-21.20266, -47.61912	—	Abrir
27/08/2026, 19:05:34	23	-21.20252, -47.61862	—	Abrir
27/08/2026, 19:05:36	11	-21.20249, -47.61848	—	Abrir
27/08/2026, 19:05:38	19	-21.20248, -47.61840	—	Abrir
27/08/2026, 19:05:43	27	-21.20255, -47.61808	—	Abrir
27/08/2026, 19:05:59	14	-21.20295, -47.61730	Avenida José Vieira dos Santos, Jardim Amélia II, Serrana, São Paulo	Abrir
27/08/2026, 19:06:12	14	-21.20295, -47.61730	Avenida José Vieira dos Santos, Jardim Amélia II, Serrana, São Paulo	Abrir
27/08/2026, 19:06:25	0	-21.20298, -47.61724	Avenida José Vieira dos Santos, Jardim Amélia II, Serrana, São Paulo	Abrir

Paradas

#	Início	Fim	Duração	Endereço	Maps
Nenhuma parada registrada.					

Paradas são detectadas quando o veículo fica parado por um tempo mínimo.