Dispositivo	Período	Viagens	Distância total	Velocidade média	Velocidade máxima
CÉLIO MONTAN...	**16/09/2026, 00:00:00 → 16/09/2026, 23:59:00**	**8**	**60.19 km**	**32 km/h**	**111 km/h**

Resumo executivo

Movendo: 60% | Parado: 40% | >80: 1% | >100: 0%

Pico de velocidade	Horário com mais movimento	Parada mais longa	Risco do período
111 km/h 16/09/2026, 16:05:37	**15:00** Resumo do período	**2h 56m** Junqueirópolis, São Paulo	**Médio** Excessos + ocioso/paradas longas

Eventos do período

Excessos acima de 100 km/h + ocioso/paradas longas

Tipo	Quando	Valor	Endereço	Mapa
Excessos				
Excesso	16/09/2026, 16:05:37	**111 km/h**	—	Abrir
Paradas longas				
Parada	2026-09-16T11:36:37.000Z → 2026-09-16T13:08:37.000Z	**1h 32m**	Junqueirópolis, São Paulo	Abrir
Parada	2026-09-16T14:00:35.000Z → 2026-09-16T16:57:13.000Z	**2h 56m**	Junqueirópolis, São Paulo	Abrir

Critérios: excesso = velocidade acima do limite. Ocioso = parado + motor ligado por ≥ 10m. Parada longa = duração ≥ 30m.

Velocidade (visão geral)

limite: 100 km/h

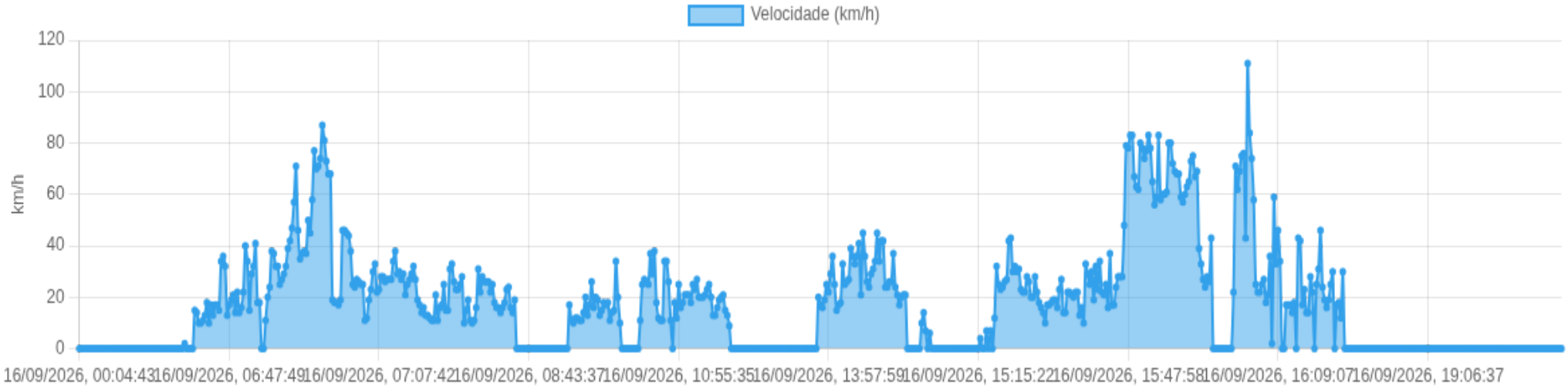

0–60 | 60– 100 | > 100

Clique em um ponto (no navegador) para abrir a posição no mapa.

Viagem #1 16/09/2026, 06:44:03 → 16/09/2026, 08:36:37

Distância: 20.91 km **Duração: 1h 52m** **Movendo: 35m 35s** **Parado: 30s** **Vel. Máx: 87 km/h**

Início: 16/09/2026, 06:44:03 **Fim:** 16/09/2026, 08:36:37 **Duração:** 1h 52m **Distância:** 20.91 km **Vel. Máx:** 87 km/h

▶ **Partida:** Rua Tiradentes, Vila Urbanel, Junqueirópolis, São Paulo

■ **Chegada:** Junqueirópolis, São Paulo

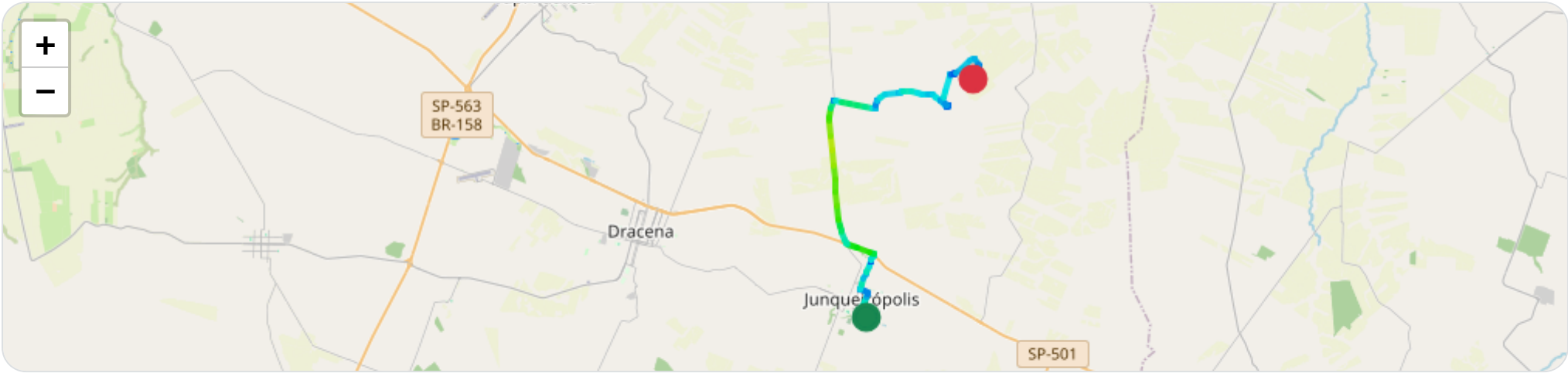

Baixa Alta

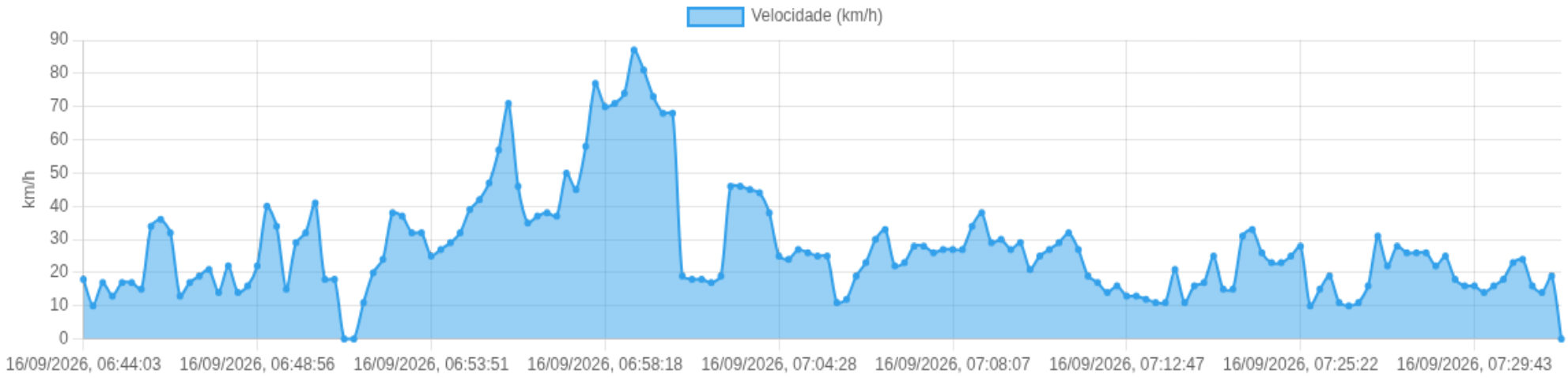

Posições

Tabela completa da viagem.

Data/Hora	Vel. (km/h)	Lat/Lon	Endereço	Link
16/09/2026, 06:44:03	18	-21.51881, -51.43333	Rua Tiradentes, Vila Urbanel, Junqueirópolis, São Paulo	Abrir
16/09/2026, 06:44:18	10	-21.51823, -51.43306	—	Abrir
16/09/2026, 06:44:28	17	-21.51807, -51.43310	—	Abrir
16/09/2026, 06:44:48	13	-21.51774, -51.43393	—	Abrir
16/09/2026, 06:45:18	17	-21.51733, -51.43500	—	Abrir
16/09/2026, 06:45:39	17	-21.51688, -51.43580	—	Abrir
16/09/2026, 06:45:48	15	-21.51655, -51.43566	—	Abrir
16/09/2026, 06:46:18	34	-21.51479, -51.43490	—	Abrir
16/09/2026, 06:46:48	36	-21.51279, -51.43404	—	Abrir
16/09/2026, 06:47:18	32	-21.51064, -51.43312	—	Abrir
16/09/2026, 06:47:48	13	-21.50902, -51.43243	—	Abrir
16/09/2026, 06:47:49	17	-21.50898, -51.43243	—	Abrir
16/09/2026, 06:47:50	19	-21.50895, -51.43245	—	Abrir
16/09/2026, 06:47:51	21	-21.50892, -51.43250	—	Abrir
16/09/2026, 06:48:18	14	-21.50830, -51.43406	Avenida 07 de Setembro, Centro, Junqueirópolis, São Paulo	Abrir
16/09/2026, 06:48:48	22	-21.50753, -51.43599	—	Abrir
16/09/2026, 06:48:54	14	-21.50741, -51.43616	—	Abrir
16/09/2026, 06:48:55	16	-21.50737, -51.43616	—	Abrir
16/09/2026, 06:48:56	22	-21.50732, -51.43614	—	Abrir
16/09/2026, 06:49:18	40	-21.50546, -51.43532	—	Abrir
16/09/2026, 06:49:48	34	-21.50309, -51.43428	—	Abrir
16/09/2026, 06:50:18	15	-21.50108, -51.43339	—	Abrir

Data/Hora	Vel. (km/h)	Lat/Lon	Endereço	Link
16/09/2026, 06:50:42	29	-21.50052, -51.43308	—	Abrir
16/09/2026, 06:50:48	32	-21.50006, -51.43295	—	Abrir
16/09/2026, 06:51:18	41	-21.49799, -51.43207	—	Abrir
16/09/2026, 06:51:48	18	-21.49596, -51.43118	—	Abrir
16/09/2026, 06:51:49	18	-21.49592, -51.43115	—	Abrir
16/09/2026, 06:52:18	0	-21.49569, -51.43098	Avenida Geraldo Fudo, Vila Santo Antônio, Junqueirópolis, São Paulo	Abrir
16/09/2026, 06:52:48	0	-21.49568, -51.43098	—	Abrir
16/09/2026, 06:53:18	11	-21.49564, -51.43098	—	Abrir
16/09/2026, 06:53:21	20	-21.49553, -51.43099	—	Abrir
16/09/2026, 06:53:23	24	-21.49542, -51.43096	—	Abrir
16/09/2026, 06:53:40	38	-21.49384, -51.43031	—	Abrir
16/09/2026, 06:53:42	37	-21.49371, -51.43017	—	Abrir
16/09/2026, 06:53:44	32	-21.49363, -51.43001	—	Abrir
16/09/2026, 06:53:48	32	-21.49356, -51.42968	—	Abrir
16/09/2026, 06:53:51	25	-21.49346, -51.42948	—	Abrir
16/09/2026, 06:53:52	27	-21.49340, -51.42944	—	Abrir
16/09/2026, 06:53:53	29	-21.49334, -51.42942	—	Abrir
16/09/2026, 06:53:55	32	-21.49318, -51.42944	—	Abrir
16/09/2026, 06:53:58	39	-21.49293, -51.42956	—	Abrir
16/09/2026, 06:54:00	42	-21.49277, -51.42970	—	Abrir
16/09/2026, 06:54:03	47	-21.49260, -51.43002	—	Abrir
16/09/2026, 06:54:18	57	-21.49173, -51.43196	—	Abrir

Data/Hora	Vel. (km/h)	Lat/Lon	Endereço	Link
16/09/2026, 06:54:48	71	-21.49011, -51.43702	—	Abrir
16/09/2026, 06:55:18	46	-21.48862, -51.44112	—	Abrir
16/09/2026, 06:55:26	35	-21.48828, -51.44195	—	Abrir
16/09/2026, 06:55:28	37	-21.48813, -51.44206	—	Abrir
16/09/2026, 06:55:48	38	-21.48663, -51.44280	—	Abrir
16/09/2026, 06:56:18	37	-21.48406, -51.44408	Estrada Vicinal Alcides Cânola, Duas Barras, Junqueirópolis, São Paulo	Abrir
16/09/2026, 06:56:28	50	-21.48296, -51.44436	—	Abrir
16/09/2026, 06:56:48	45	-21.48130, -51.44466	—	Abrir
16/09/2026, 06:57:18	58	-21.47833, -51.44521	—	Abrir
16/09/2026, 06:57:48	77	-21.47312, -51.44597	—	Abrir
16/09/2026, 06:58:18	70	-21.46744, -51.44659	—	Abrir
16/09/2026, 06:58:48	71	-21.46179, -51.44721	—	Abrir
16/09/2026, 06:59:18	74	-21.45631, -51.44781	—	Abrir
16/09/2026, 06:59:48	87	-21.45009, -51.44854	—	Abrir
16/09/2026, 07:00:18	81	-21.44397, -51.44925	Junqueirópolis, São Paulo	Abrir
16/09/2026, 07:00:48	73	-21.43791, -51.44995	—	Abrir
16/09/2026, 07:00:56	68	-21.43651, -51.44999	—	Abrir
16/09/2026, 07:01:18	68	-21.43284, -51.44870	—	Abrir
16/09/2026, 07:01:42	19	-21.42960, -51.44751	—	Abrir
16/09/2026, 07:01:43	18	-21.42957, -51.44747	—	Abrir
16/09/2026, 07:01:44	18	-21.42956, -51.44742	—	Abrir
16/09/2026, 07:01:45	17	-21.42957, -51.44738	—	Abrir

Data/Hora	Vel. (km/h)	Lat/Lon	Endereço	Link
16/09/2026, 07:01:48	19	-21.42962, -51.44724	—	Abrir
16/09/2026, 07:02:18	46	-21.43009, -51.44444	—	Abrir
16/09/2026, 07:02:48	46	-21.43066, -51.44072	—	Abrir
16/09/2026, 07:03:18	45	-21.43125, -51.43707	—	Abrir
16/09/2026, 07:03:48	44	-21.43201, -51.43367	—	Abrir
16/09/2026, 07:04:18	38	-21.43250, -51.43027	Junqueirópolis, São Paulo	Abrir
16/09/2026, 07:04:28	25	-21.43262, -51.42937	—	Abrir
16/09/2026, 07:04:29	24	-21.43261, -51.42931	—	Abrir
16/09/2026, 07:04:31	27	-21.43254, -51.42920	—	Abrir
16/09/2026, 07:04:32	26	-21.43249, -51.42916	—	Abrir
16/09/2026, 07:04:34	25	-21.43237, -51.42913	—	Abrir
16/09/2026, 07:04:48	25	-21.43134, -51.42899	—	Abrir
16/09/2026, 07:05:18	11	-21.42943, -51.42862	—	Abrir
16/09/2026, 07:05:19	12	-21.42940, -51.42861	—	Abrir
16/09/2026, 07:05:22	19	-21.42931, -51.42853	—	Abrir
16/09/2026, 07:05:26	23	-21.42917, -51.42835	—	Abrir
16/09/2026, 07:05:48	30	-21.42818, -51.42703	—	Abrir
16/09/2026, 07:06:18	33	-21.42663, -51.42507	—	Abrir
16/09/2026, 07:07:41	22	-21.42653, -51.41858	—	Abrir
16/09/2026, 07:07:42	23	-21.42650, -51.41853	—	Abrir
16/09/2026, 07:07:47	28	-21.42624, -51.41830	—	Abrir
16/09/2026, 07:07:48	28	-21.42618, -51.41826	—	Abrir

Data/Hora	Vel. (km/h)	Lat/Lon	Endereço	Link
16/09/2026, 07:08:03	26	-21.42536, -51.41759	—	Abrir
16/09/2026, 07:08:05	27	-21.42529, -51.41747	—	Abrir
16/09/2026, 07:08:07	27	-21.42527, -51.41732	—	Abrir
16/09/2026, 07:08:09	27	-21.42528, -51.41717	—	Abrir
16/09/2026, 07:08:18	34	-21.42542, -51.41643	Junqueirópolis, São Paulo	Abrir
16/09/2026, 07:08:48	38	-21.42588, -51.41353	—	Abrir
16/09/2026, 07:09:18	29	-21.42632, -51.41081	—	Abrir
16/09/2026, 07:09:48	30	-21.42668, -51.40826	—	Abrir
16/09/2026, 07:10:16	27	-21.42693, -51.40612	—	Abrir
16/09/2026, 07:10:18	29	-21.42692, -51.40597	—	Abrir
16/09/2026, 07:10:41	21	-21.42676, -51.40422	—	Abrir
16/09/2026, 07:10:44	25	-21.42683, -51.40406	—	Abrir
16/09/2026, 07:10:48	27	-21.42698, -51.40383	—	Abrir
16/09/2026, 07:11:18	29	-21.42804, -51.40220	—	Abrir
16/09/2026, 07:11:48	32	-21.42966, -51.40002	—	Abrir
16/09/2026, 07:12:18	27	-21.43124, -51.39795	Junqueirópolis, São Paulo	Abrir
16/09/2026, 07:12:29	19	-21.43168, -51.39742	—	Abrir
16/09/2026, 07:12:31	17	-21.43169, -51.39732	—	Abrir
16/09/2026, 07:12:34	14	-21.43168, -51.39720	—	Abrir
16/09/2026, 07:12:44	16	-21.43165, -51.39676	—	Abrir
16/09/2026, 07:12:47	13	-21.43164, -51.39665	—	Abrir
16/09/2026, 07:12:48	13	-21.43162, -51.39661	—	Abrir

Data/Hora	Vel. (km/h)	Lat/Lon	Endereço	Link
16/09/2026, 07:12:50	12	-21.43159, -51.39655	—	Abrir
16/09/2026, 07:12:58	11	-21.43142, -51.39649	—	Abrir
16/09/2026, 07:21:27	11	-21.43166, -51.39664	—	Abrir
16/09/2026, 07:21:38	21	-21.43168, -51.39709	—	Abrir
16/09/2026, 07:21:42	11	-21.43170, -51.39729	—	Abrir
16/09/2026, 07:21:45	16	-21.43165, -51.39739	—	Abrir
16/09/2026, 07:21:48	17	-21.43156, -51.39749	—	Abrir
16/09/2026, 07:22:08	25	-21.43086, -51.39837	—	Abrir
16/09/2026, 07:22:42	15	-21.42942, -51.40017	Junqueirópolis, São Paulo	Abrir
16/09/2026, 07:22:43	15	-21.42938, -51.40016	—	Abrir
16/09/2026, 07:23:12	31	-21.42784, -51.39908	—	Abrir
16/09/2026, 07:23:42	33	-21.42557, -51.39792	—	Abrir
16/09/2026, 07:25:15	26	-21.41891, -51.39586	—	Abrir
16/09/2026, 07:25:16	23	-21.41886, -51.39583	—	Abrir
16/09/2026, 07:25:17	23	-21.41882, -51.39578	—	Abrir
16/09/2026, 07:25:19	25	-21.41877, -51.39566	—	Abrir
16/09/2026, 07:25:22	28	-21.41878, -51.39543	—	Abrir
16/09/2026, 07:25:28	10	-21.41880, -51.39508	—	Abrir
16/09/2026, 07:25:37	15	-21.41869, -51.39487	—	Abrir
16/09/2026, 07:25:42	19	-21.41863, -51.39465	—	Abrir
16/09/2026, 07:25:56	11	-21.41839, -51.39409	—	Abrir
16/09/2026, 07:26:03	10	-21.41828, -51.39388	—	Abrir

Data/Hora	Vel. (km/h)	Lat/Lon	Endereço	Link
16/09/2026, 07:26:22	11	-21.41819, -51.39376	—	Abrir
16/09/2026, 07:26:23	16	-21.41813, -51.39370	—	Abrir
16/09/2026, 07:27:13	31	-21.41582, -51.39065	Junqueirópolis, São Paulo	Abrir
16/09/2026, 07:28:14	22	-21.41312, -51.38705	—	Abrir
16/09/2026, 07:28:40	28	-21.41206, -51.38554	—	Abrir
16/09/2026, 07:28:41	26	-21.41203, -51.38539	—	Abrir
16/09/2026, 07:28:42	26	-21.41204, -51.38532	—	Abrir
16/09/2026, 07:28:44	26	-21.41206, -51.38526	—	Abrir
16/09/2026, 07:28:45	22	-21.41214, -51.38516	—	Abrir
16/09/2026, 07:29:18	25	-21.41387, -51.38370	—	Abrir
16/09/2026, 07:29:40	18	-21.41500, -51.38280	—	Abrir
16/09/2026, 07:29:42	16	-21.41508, -51.38278	—	Abrir
16/09/2026, 07:29:43	16	-21.41512, -51.38280	—	Abrir
16/09/2026, 07:29:45	14	-21.41518, -51.38286	—	Abrir
16/09/2026, 07:29:48	16	-21.41525, -51.38296	—	Abrir
16/09/2026, 07:29:49	18	-21.41528, -51.38299	—	Abrir
16/09/2026, 07:30:18	23	-21.41650, -51.38392	—	Abrir
16/09/2026, 07:30:48	24	-21.41758, -51.38474	—	Abrir
16/09/2026, 07:31:18	16	-21.41885, -51.38570	Junqueirópolis, São Paulo	Abrir
16/09/2026, 07:31:21	14	-21.41896, -51.38573	—	Abrir
16/09/2026, 07:31:24	19	-21.41907, -51.38568	—	Abrir
16/09/2026, 08:36:37	0	-21.42024, -51.38558	Junqueirópolis, São Paulo	Abrir

Paradas

#	Início	Fim	Duração	Endereço	Maps
1	16/09/2026, 08:36:37	16/09/2026, 10:08:37	**1h 32m**	Junqueirópolis, São Paulo	Abrir

Paradas são detectadas quando o veículo fica parado por um tempo mínimo.

Viagem #2 16/09/2026, 10:08:37 → 16/09/2026, 10:37:31

Distância: 3.04 km **Duração: 28m** **Movendo: 6m 18s** **Parado: 30s** **Vel. Máx: 34 km/h**

Início: 16/09/2026, 10:08:37 **Fim:** 16/09/2026, 10:37:31 **Duração:** 28m **Distância:** 3.04 km **Vel. Máx:** 34 km/h

▶ **Partida:** Junqueirópolis, São Paulo

■ **Chegada:** Junqueirópolis, São Paulo

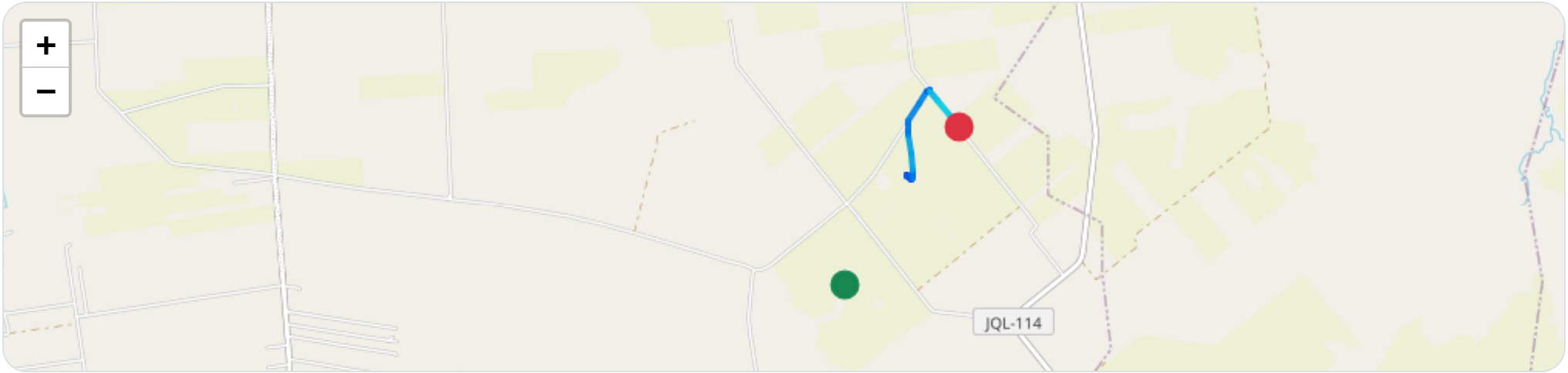

Baixa Alta

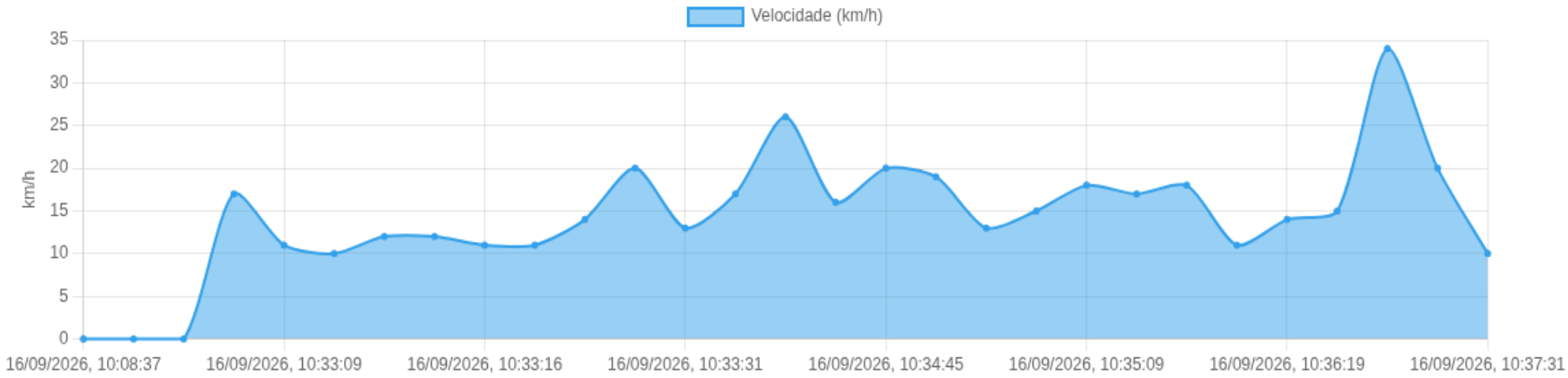

Posições

Tabela completa da viagem.

Data/Hora	Vel. (km/h)	Lat/Lon	Endereço	Link
16/09/2026, 10:08:37	0	-21.42024, -51.38558	Junqueirópolis, São Paulo	Abrir
16/09/2026, 10:32:09	0	-21.40903, -51.37879	Junqueirópolis, São Paulo	Abrir
16/09/2026, 10:32:39	0	-21.40903, -51.37879	Junqueirópolis, São Paulo	Abrir
16/09/2026, 10:33:00	17	-21.40915, -51.37877	—	Abrir
16/09/2026, 10:33:09	11	-21.40929, -51.37842	—	Abrir
16/09/2026, 10:33:12	10	-21.40932, -51.37837	—	Abrir
16/09/2026, 10:33:14	12	-21.40937, -51.37829	—	Abrir
16/09/2026, 10:33:15	12	-21.40937, -51.37826	—	Abrir
16/09/2026, 10:33:16	11	-21.40936, -51.37823	—	Abrir
16/09/2026, 10:33:17	11	-21.40935, -51.37820	—	Abrir
16/09/2026, 10:33:19	14	-21.40930, -51.37816	—	Abrir
16/09/2026, 10:33:25	20	-21.40906, -51.37804	—	Abrir
16/09/2026, 10:33:31	13	-21.40880, -51.37800	—	Abrir
16/09/2026, 10:33:39	17	-21.40843, -51.37804	—	Abrir
16/09/2026, 10:34:09	26	-21.40668, -51.37829	—	Abrir
16/09/2026, 10:34:39	16	-21.40489, -51.37852	—	Abrir
16/09/2026, 10:34:45	20	-21.40461, -51.37855	—	Abrir
16/09/2026, 10:34:47	19	-21.40451, -51.37854	—	Abrir
16/09/2026, 10:35:05	13	-21.40354, -51.37866	—	Abrir
16/09/2026, 10:35:07	15	-21.40348, -51.37862	—	Abrir
16/09/2026, 10:35:09	18	-21.40341, -51.37857	—	Abrir
16/09/2026, 10:35:39	17	-21.40168, -51.37739	—	Abrir

Data/Hora	Vel. (km/h)	Lat/Lon	Endereço	Link
16/09/2026, 10:36:09	18	-21.40040, -51.37647	Junqueirópolis, São Paulo	Abrir
16/09/2026, 10:36:13	11	-21.40027, -51.37636	—	Abrir
16/09/2026, 10:36:19	14	-21.40026, -51.37620	—	Abrir
16/09/2026, 10:36:21	15	-21.40030, -51.37614	—	Abrir
16/09/2026, 10:36:39	34	-21.40132, -51.37529	—	Abrir
16/09/2026, 10:37:09	20	-21.40318, -51.37369	—	Abrir
16/09/2026, 10:37:31	10	-21.40404, -51.37288	Junqueirópolis, São Paulo	Abrir

Paradas

#	Início	Fim	Duração	Endereço	Maps
1	16/09/2026, 10:37:31	16/09/2026, 10:49:21	**11m 50s**	Junqueirópolis, São Paulo	Abrir

Paradas são detectadas quando o veículo fica parado por um tempo mínimo.

Viagem #3

16/09/2026, 10:49:21 → 16/09/2026, 11:00:35 | Distância: 4 km | Duração: 11m | Movendo: 10m 40s | Parado: 0m | Vel. Máx: 38 km/h

Início: 16/09/2026, 10:49:21 **Fim:** 16/09/2026, 11:00:35 **Duração:** 11m **Distância:** 4 km **Vel. Máx:** 38 km/h

▶ **Partida:** Junqueirópolis, São Paulo

■ **Chegada:** Junqueirópolis, São Paulo

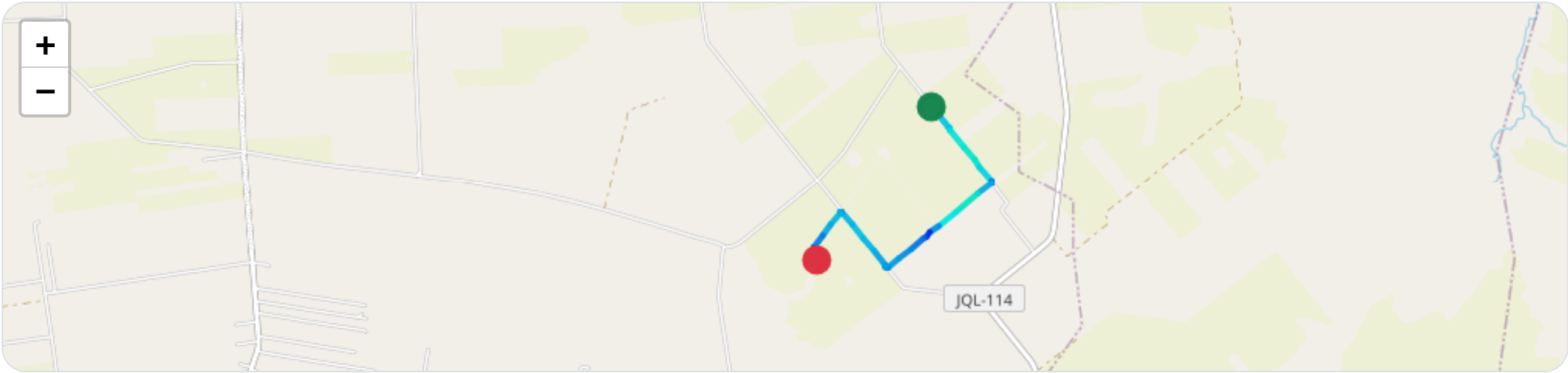

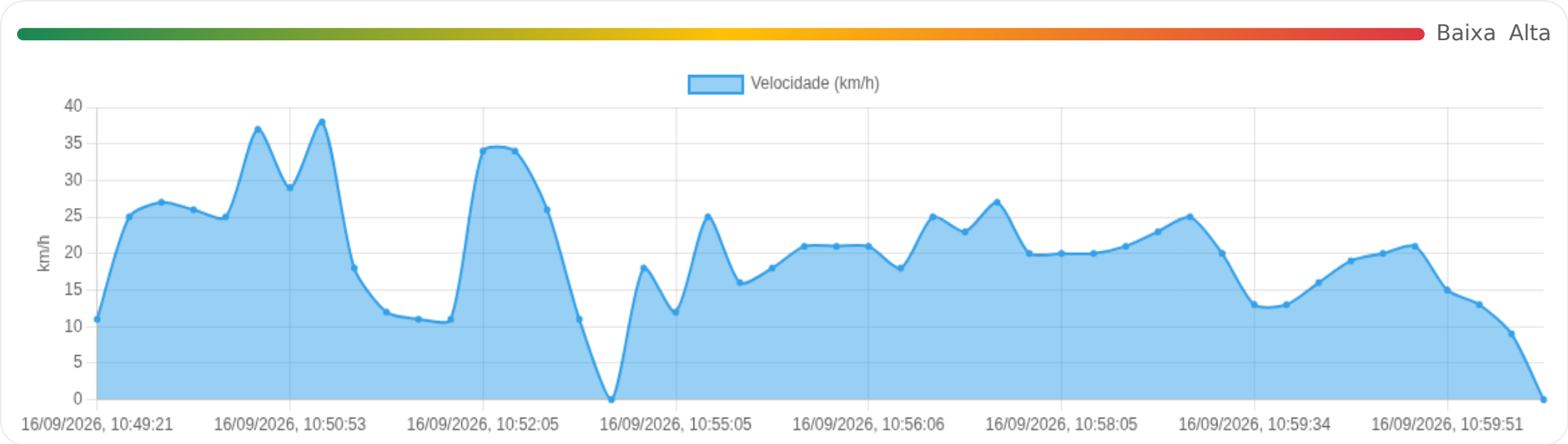

Posições

Tabela completa da viagem.

Data/Hora	Vel. (km/h)	Lat/Lon	Endereço	Link
16/09/2026, 10:49:21	11	-21.40427, -51.37276	Junqueirópolis, São Paulo	Abrir
16/09/2026, 10:49:35	25	-21.40479, -51.37232	—	Abrir
16/09/2026, 10:50:02	27	-21.40645, -51.37085	—	Abrir
16/09/2026, 10:50:05	26	-21.40660, -51.37071	—	Abrir
16/09/2026, 10:50:06	25	-21.40665, -51.37066	—	Abrir
16/09/2026, 10:50:35	37	-21.40852, -51.36912	—	Abrir
16/09/2026, 10:50:53	29	-21.40976, -51.36802	—	Abrir
16/09/2026, 10:51:05	38	-21.41053, -51.36736	—	Abrir
16/09/2026, 10:51:30	18	-21.41202, -51.36610	—	Abrir
16/09/2026, 10:51:32	12	-21.41209, -51.36609	—	Abrir
16/09/2026, 10:51:34	11	-21.41214, -51.36612	—	Abrir
16/09/2026, 10:51:35	11	-21.41217, -51.36614	—	Abrir
16/09/2026, 10:52:05	34	-21.41328, -51.36756	—	Abrir
16/09/2026, 10:52:35	34	-21.41512, -51.36997	—	Abrir
16/09/2026, 10:53:05	26	-21.41662, -51.37193	—	Abrir
16/09/2026, 10:53:35	11	-21.41734, -51.37288	Estrada Agrícola, Junqueirópolis, São Paulo	Abrir
16/09/2026, 10:54:05	0	-21.41768, -51.37334	—	Abrir
16/09/2026, 10:54:35	18	-21.41792, -51.37365	—	Abrir
16/09/2026, 10:55:05	12	-21.41896, -51.37502	—	Abrir
16/09/2026, 10:55:35	25	-21.41999, -51.37641	—	Abrir
16/09/2026, 10:56:00	16	-21.42090, -51.37764	—	Abrir
16/09/2026, 10:56:01	18	-21.42090, -51.37772	—	Abrir

Data/Hora	Vel. (km/h)	Lat/Lon	Endereço	Link
16/09/2026, 10:56:03	21	-21.42085, -51.37781	—	Abrir
16/09/2026, 10:56:05	21	-21.42076, -51.37788	—	Abrir
16/09/2026, 10:56:06	21	-21.42076, -51.37788	—	Abrir
16/09/2026, 10:56:07	18	-21.42068, -51.37793	—	Abrir
16/09/2026, 10:56:35	25	-21.41925, -51.37913	—	Abrir
16/09/2026, 10:57:05	23	-21.41794, -51.38026	—	Abrir
16/09/2026, 10:57:35	27	-21.41641, -51.38154	Junqueirópolis, São Paulo	Abrir
16/09/2026, 10:58:04	20	-21.41518, -51.38267	—	Abrir
16/09/2026, 10:58:05	20	-21.41516, -51.38271	—	Abrir
16/09/2026, 10:58:06	20	-21.41516, -51.38271	—	Abrir
16/09/2026, 10:58:08	21	-21.41520, -51.38287	—	Abrir
16/09/2026, 10:58:10	23	-21.41528, -51.38296	—	Abrir
16/09/2026, 10:58:35	25	-21.41644, -51.38385	—	Abrir
16/09/2026, 10:59:05	20	-21.41763, -51.38478	—	Abrir
16/09/2026, 10:59:34	13	-21.41887, -51.38572	—	Abrir
16/09/2026, 10:59:35	13	-21.41893, -51.38573	—	Abrir
16/09/2026, 10:59:37	16	-21.41901, -51.38573	—	Abrir
16/09/2026, 10:59:38	19	-21.41905, -51.38571	—	Abrir
16/09/2026, 10:59:40	20	-21.41908, -51.38568	—	Abrir
16/09/2026, 10:59:48	21	-21.41941, -51.38535	—	Abrir
16/09/2026, 10:59:51	15	-21.41954, -51.38530	—	Abrir
16/09/2026, 10:59:54	13	-21.41964, -51.38530	—	Abrir

Data/Hora	Vel. (km/h)	Lat/Lon	Endereço	Link
16/09/2026, 11:00:05	9	-21.41994, -51.38538	—	Abrir
16/09/2026, 11:00:35	0	-21.42019, -51.38554	Junqueirópolis, São Paulo	Abrir

Paradas

#	Início	Fim	Duração	Endereço	Maps
1	16/09/2026, 11:00:35	16/09/2026, 13:57:13	**2h 56m**	Junqueirópolis, São Paulo	Abrir

Paradas são detectadas quando o veículo fica parado por um tempo mínimo.

Viagem #4 16/09/2026, 13:57:13 → 16/09/2026, 14:08:15

Distância: 3.93 km | Duração: 11m | Movendo: 10m 10s | Parado: 0m | Vel. Máx: 45 km/h

Início: 16/09/2026, 13:57:13 **Fim:** 16/09/2026, 14:08:15 **Duração:** 11m **Distância:** 3.93 km **Vel. Máx:** 45 km/h

▶ **Partida:** Junqueirópolis, São Paulo

■ **Chegada:** Junqueirópolis, São Paulo

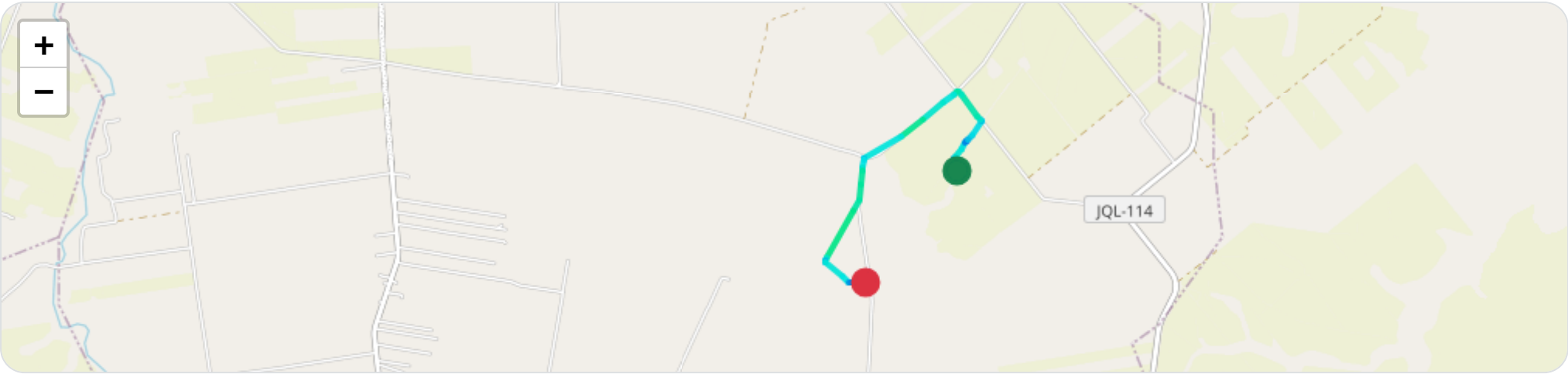

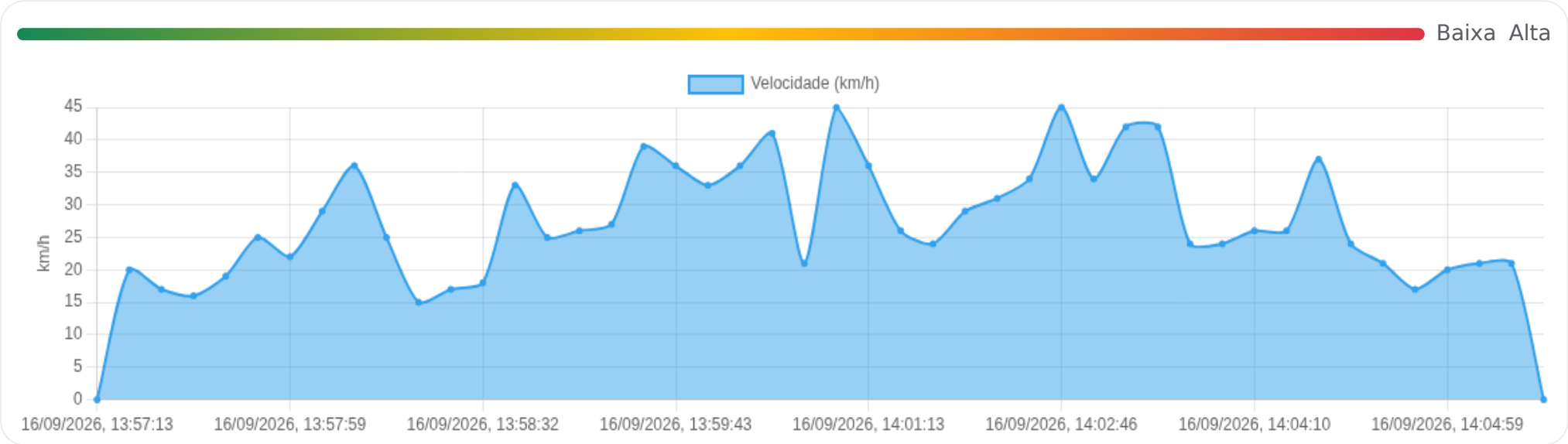

Posições

Tabela completa da viagem.

Data/Hora	Vel. (km/h)	Lat/Lon	Endereço	Link
16/09/2026, 13:57:13	0	-21.42018, -51.38554	Junqueirópolis, São Paulo	Abrir
16/09/2026, 13:57:35	20	-21.41999, -51.38540	—	Abrir
16/09/2026, 13:57:43	17	-21.41962, -51.38532	—	Abrir
16/09/2026, 13:57:45	16	-21.41953, -51.38532	—	Abrir
16/09/2026, 13:57:50	19	-21.41933, -51.38542	—	Abrir
16/09/2026, 13:57:57	25	-21.41901, -51.38573	—	Abrir
16/09/2026, 13:57:59	22	-21.41890, -51.38573	—	Abrir
16/09/2026, 13:58:02	29	-21.41874, -51.38562	—	Abrir
16/09/2026, 13:58:13	36	-21.41798, -51.38502	—	Abrir
16/09/2026, 13:58:23	25	-21.41733, -51.38453	—	Abrir
16/09/2026, 13:58:27	15	-21.41714, -51.38443	—	Abrir
16/09/2026, 13:58:29	17	-21.41709, -51.38436	—	Abrir
16/09/2026, 13:58:32	18	-21.41699, -51.38427	—	Abrir
16/09/2026, 13:58:43	33	-21.41640, -51.38380	—	Abrir
16/09/2026, 13:59:04	25	-21.41508, -51.38276	—	Abrir
16/09/2026, 13:59:06	26	-21.41501, -51.38277	—	Abrir
16/09/2026, 13:59:07	27	-21.41490, -51.38285	—	Abrir
16/09/2026, 13:59:13	39	-21.41453, -51.38317	—	Abrir
16/09/2026, 13:59:43	36	-21.41228, -51.38501	—	Abrir
16/09/2026, 13:59:49	33	-21.41203, -51.38532	—	Abrir
16/09/2026, 13:59:50	36	-21.41204, -51.38550	—	Abrir
16/09/2026, 13:59:54	41	-21.41224, -51.38588	—	Abrir

Data/Hora	Vel. (km/h)	Lat/Lon	Endereço	Link
16/09/2026, 14:00:13	21	-21.41313, -51.38702	—	Abrir
16/09/2026, 14:00:43	45	-21.41481, -51.38921	—	Abrir
16/09/2026, 14:01:13	36	-21.41662, -51.39172	Junqueirópolis, São Paulo	Abrir
16/09/2026, 14:02:16	26	-21.41882, -51.39574	—	Abrir
16/09/2026, 14:02:18	24	-21.41887, -51.39578	—	Abrir
16/09/2026, 14:02:19	29	-21.41900, -51.39583	—	Abrir
16/09/2026, 14:02:29	31	-21.41983, -51.39588	—	Abrir
16/09/2026, 14:02:32	34	-21.42007, -51.39590	—	Abrir
16/09/2026, 14:02:46	45	-21.42153, -51.39607	—	Abrir
16/09/2026, 14:03:02	34	-21.42320, -51.39625	—	Abrir
16/09/2026, 14:03:16	42	-21.42432, -51.39703	—	Abrir
16/09/2026, 14:04:04	42	-21.42905, -51.39989	—	Abrir
16/09/2026, 14:04:08	24	-21.42942, -51.40013	—	Abrir
16/09/2026, 14:04:09	24	-21.42948, -51.40013	—	Abrir
16/09/2026, 14:04:10	26	-21.42954, -51.40011	—	Abrir
16/09/2026, 14:04:11	26	-21.42960, -51.40007	—	Abrir
16/09/2026, 14:04:34	37	-21.43102, -51.39820	—	Abrir
16/09/2026, 14:04:47	24	-21.43169, -51.39740	—	Abrir
16/09/2026, 14:04:49	21	-21.43172, -51.39728	—	Abrir
16/09/2026, 14:04:52	17	-21.43172, -51.39713	—	Abrir
16/09/2026, 14:04:59	20	-21.43170, -51.39676	—	Abrir
16/09/2026, 14:05:01	21	-21.43170, -51.39666	—	Abrir

Data/Hora	Vel. (km/h)	Lat/Lon	Endereço	Link
16/09/2026, 14:05:04	21	-21.43168, -51.39655	—	Abrir
16/09/2026, 14:08:15	0	-21.43163, -51.39562	Junqueirópolis, São Paulo	Abrir

Paradas

#	Início	Fim	Duração	Endereço	Maps
1	16/09/2026, 14:08:15	16/09/2026, 14:32:21	**24m 6s**	Junqueirópolis, São Paulo	Abrir

Paradas são detectadas quando o veículo fica parado por um tempo mínimo.

Viagem #5 16/09/2026, 14:32:21 → 16/09/2026, 14:33:21

Distância: 0.09 km | Duração: 1m | Movendo: 54s | Parado: 0m | Vel. Máx: 14 km/h

Início: 16/09/2026, 14:32:21 **Fim:** 16/09/2026, 14:33:21 **Duração:** 1m **Distância:** 0.09 km **Vel. Máx:** 14 km/h

▶ **Partida:** Junqueirópolis, São Paulo

■ **Chegada:** Junqueirópolis, São Paulo

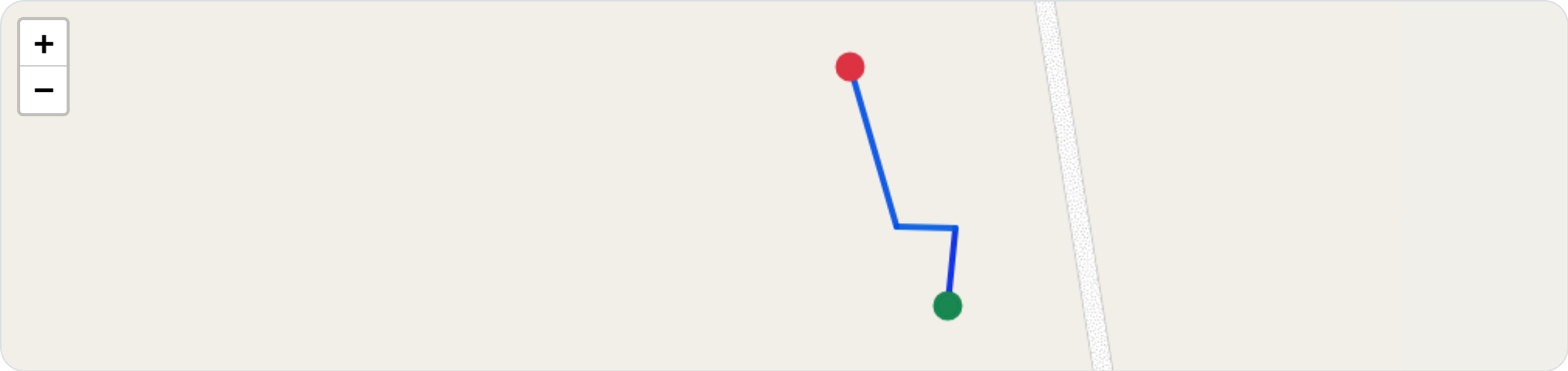

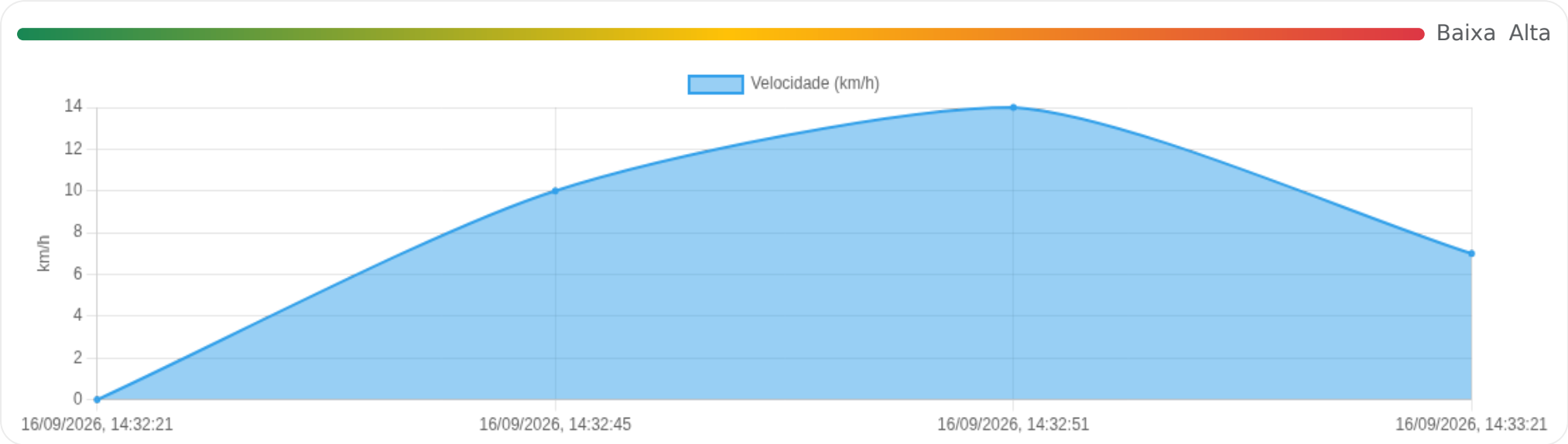

Posições

Tabela completa da viagem.

Data/Hora	Vel. (km/h)	Lat/Lon	Endereço	Link
16/09/2026, 14:32:21	0	-21.43163, -51.39562	Junqueirópolis, São Paulo	Abrir
16/09/2026, 14:32:45	10	-21.43138, -51.39560	—	Abrir
16/09/2026, 14:32:51	14	-21.43137, -51.39580	—	Abrir
16/09/2026, 14:33:21	7	-21.43086, -51.39596	Junqueirópolis, São Paulo	Abrir

Paradas

#	Início	Fim	Duração	Endereço	Maps
1	16/09/2026, 14:33:21	16/09/2026, 14:59:28	**26m 7s**	Junqueirópolis, São Paulo	Abrir

Paradas são detectadas quando o veículo fica parado por um tempo mínimo.

Viagem #6 16/09/2026, 14:59:28 → 16/09/2026, 14:59:58

Distância: 0.03 km | Duração: 0m | Movendo: 30s | Parado: 0m | Vel. Máx: 0 km/h

Início: 16/09/2026, 14:59:28 **Fim:** 16/09/2026, 14:59:58 **Duração:** 0m **Distância:** 0.03 km **Vel. Máx:** 0 km/h

▶ **Partida:** Junqueirópolis, São Paulo

■ **Chegada:** Junqueirópolis, São Paulo

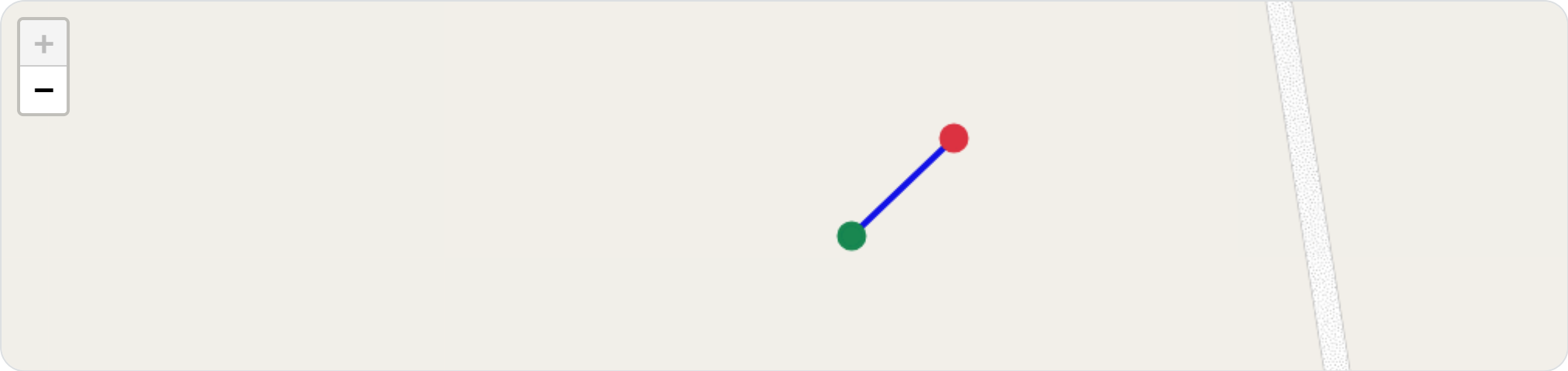

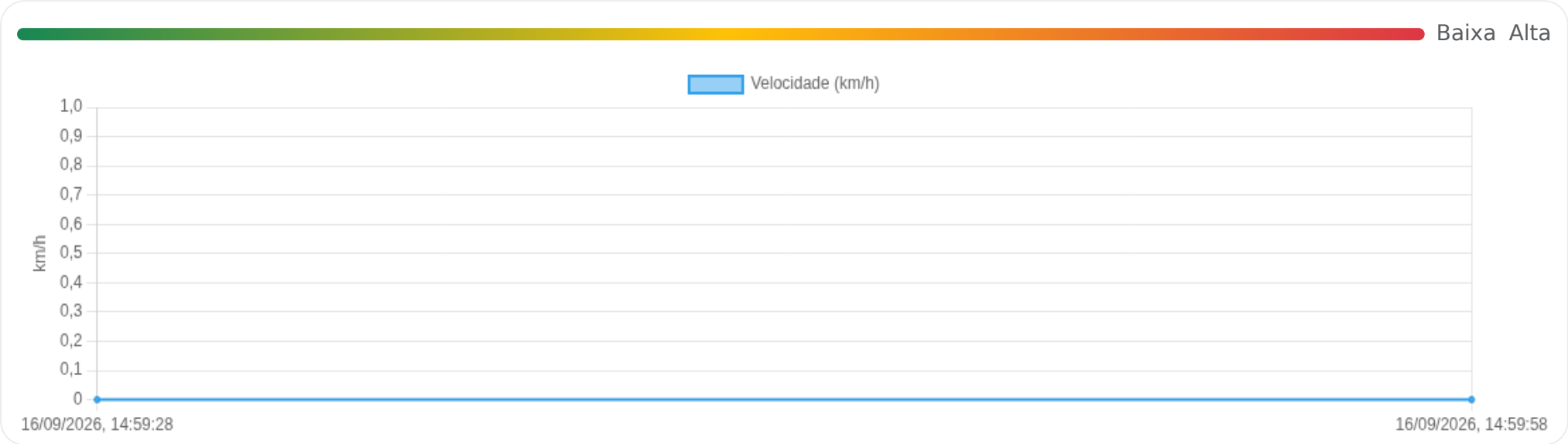

Posições

Tabela completa da viagem.

Data/Hora	Vel. (km/h)	Lat/Lon	Endereço	Link
16/09/2026, 14:59:28	0	-21.43066, -51.39608	Junqueirópolis, São Paulo	Abrir
16/09/2026, 14:59:58	0	-21.43051, -51.39591	Junqueirópolis, São Paulo	Abrir

Paradas

#	Início	Fim	Duração	Endereço	Maps
1	16/09/2026, 14:59:58	16/09/2026, 15:17:52	**17m 54s**	Junqueirópolis, São Paulo	Abrir

Paradas são detectadas quando o veículo fica parado por um tempo mínimo.

Viagem #7 16/09/2026, 15:17:52 → 16/09/2026, 15:29:07

Distância: 3.81 km | Duração: 11m | Movendo: 10m 55s | Parado: 0m | Vel. Máx: 43 km/h

Início: 16/09/2026, 15:17:52 **Fim:** 16/09/2026, 15:29:07 **Duração:** 11m **Distância:** 3.81 km **Vel. Máx:** 43 km/h

▶ **Partida:** Junqueirópolis, São Paulo

■ **Chegada:** Junqueirópolis, São Paulo

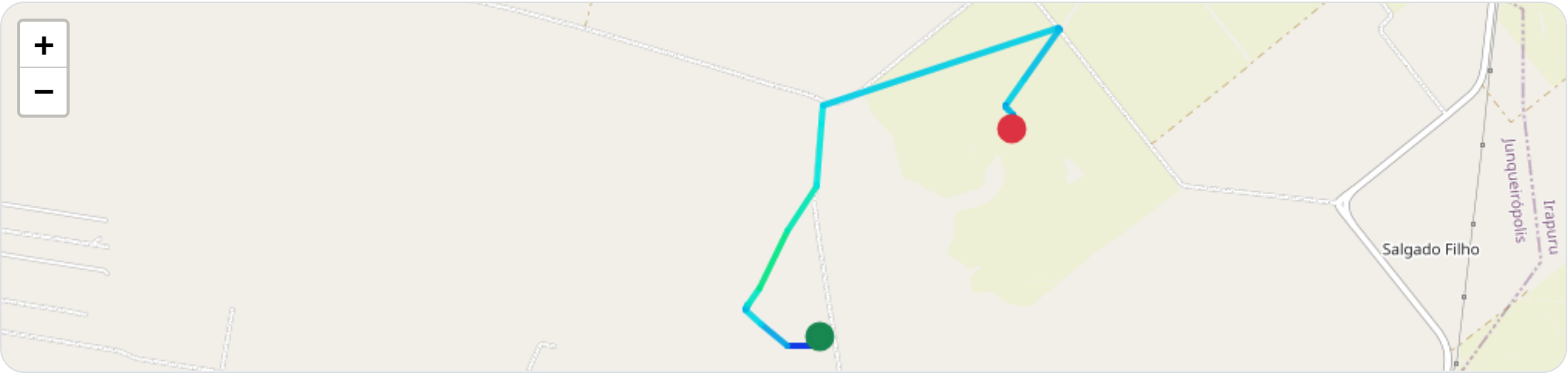

Baixa Alta

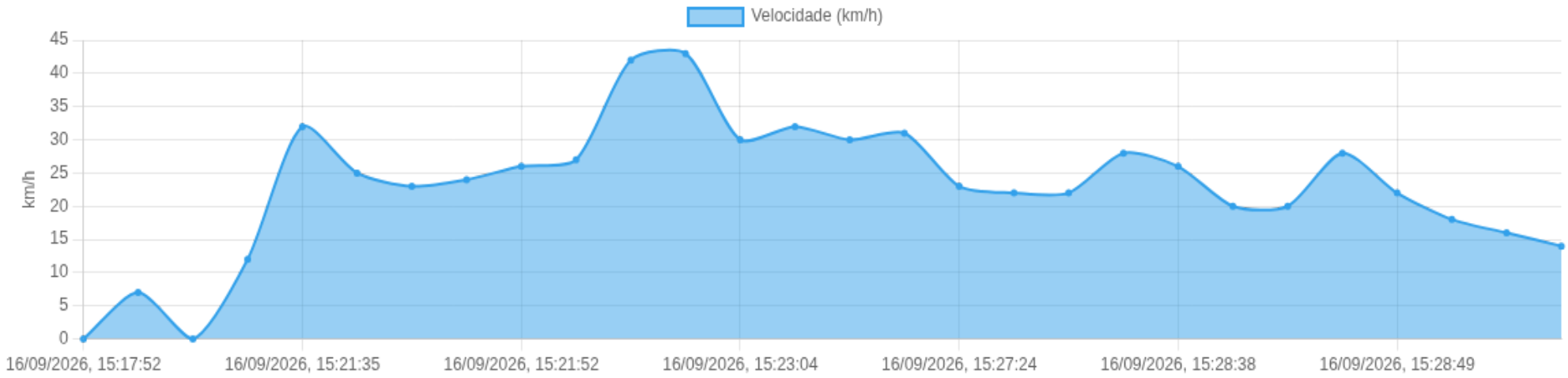

Posições

Tabela completa da viagem.

Data/Hora	Vel. (km/h)	Lat/Lon	Endereço	Link
16/09/2026, 15:17:52	0	-21.43084, -51.39599	Junqueirópolis, São Paulo	Abrir
16/09/2026, 15:18:22	7	-21.43115, -51.39604	—	Abrir
16/09/2026, 15:18:52	0	-21.43138, -51.39628	—	Abrir
16/09/2026, 15:21:05	12	-21.43131, -51.39782	—	Abrir
16/09/2026, 15:21:35	32	-21.43022, -51.39925	—	Abrir
16/09/2026, 15:21:48	25	-21.42950, -51.40011	—	Abrir
16/09/2026, 15:21:49	23	-21.42944, -51.40011	—	Abrir
16/09/2026, 15:21:50	24	-21.42938, -51.40009	—	Abrir
16/09/2026, 15:21:52	26	-21.42928, -51.40002	Junqueirópolis, São Paulo	Abrir
16/09/2026, 15:21:54	27	-21.42917, -51.39994	—	Abrir
16/09/2026, 15:22:05	42	-21.42835, -51.39936	—	Abrir
16/09/2026, 15:22:35	43	-21.42546, -51.39780	—	Abrir
16/09/2026, 15:23:04	30	-21.42309, -51.39621	—	Abrir
16/09/2026, 15:23:05	32	-21.42302, -51.39620	—	Abrir
16/09/2026, 15:23:35	30	-21.41991, -51.39592	—	Abrir
16/09/2026, 15:23:47	31	-21.41894, -51.39583	—	Abrir
16/09/2026, 15:27:24	23	-21.41499, -51.38276	Junqueirópolis, São Paulo	Abrir
16/09/2026, 15:27:25	22	-21.41504, -51.38275	—	Abrir
16/09/2026, 15:27:26	22	-21.41510, -51.38277	—	Abrir
16/09/2026, 15:28:17	28	-21.41758, -51.38468	—	Abrir
16/09/2026, 15:28:38	26	-21.41892, -51.38570	—	Abrir
16/09/2026, 15:28:40	20	-21.41897, -51.38570	—	Abrir

Data/Hora	Vel. (km/h)	Lat/Lon	Endereço	Link
16/09/2026, 15:28:41	20	-21.41902, -51.38569	—	Abrir
16/09/2026, 15:28:43	28	-21.41917, -51.38555	—	Abrir
16/09/2026, 15:28:49	22	-21.41942, -51.38531	—	Abrir
16/09/2026, 15:28:52	18	-21.41957, -51.38526	—	Abrir
16/09/2026, 15:28:55	16	-21.41970, -51.38528	—	Abrir
16/09/2026, 15:29:07	14	-21.42013, -51.38540	Junqueirópolis, São Paulo	Abrir

Paradas

#	Início	Fim	Duração	Endereço	Maps
1	16/09/2026, 15:29:07	16/09/2026, 15:39:09	**10m 2s**	Junqueirópolis, São Paulo	Abrir

Paradas são detectadas quando o veículo fica parado por um tempo mínimo.

Viagem #8 16/09/2026, 15:39:09 → 16/09/2026, 16:18:07

Distância: 24.38 km **Duração: 38m** **Movendo: 31m 45s** **Parado: 5m 11s** **Vel. Máx: 111 km/h**

Início: 16/09/2026, 15:39:09 **Fim:** 16/09/2026, 16:18:07 **Duração:** 38m **Distância:** 24.38 km **Vel. Máx:** 111 km/h

▶ **Partida:** Junqueirópolis, São Paulo

■ **Chegada:** Rua Tiradentes, Vila Urbanel, Junqueirópolis, São Paulo

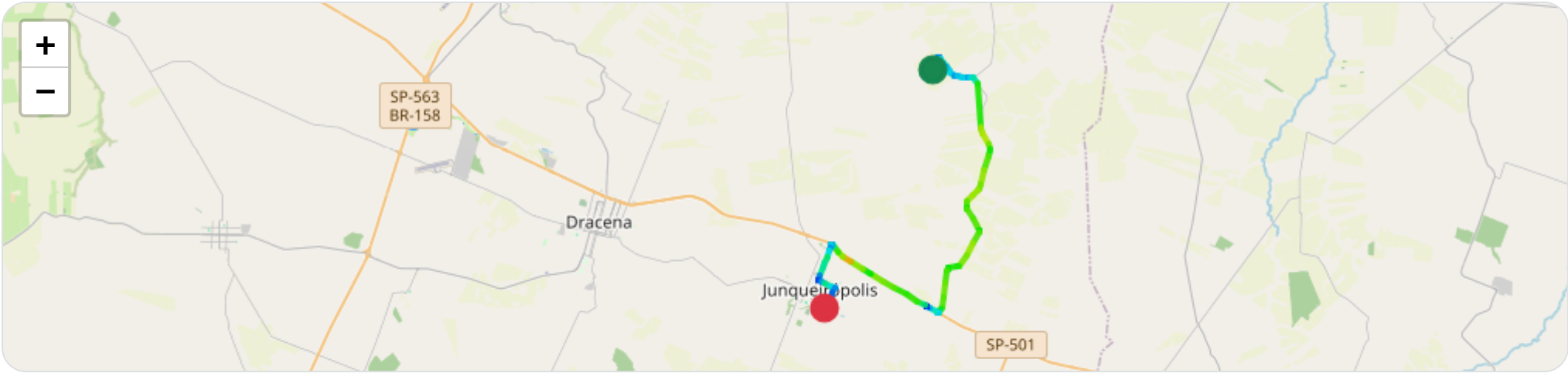

Baixa Alta

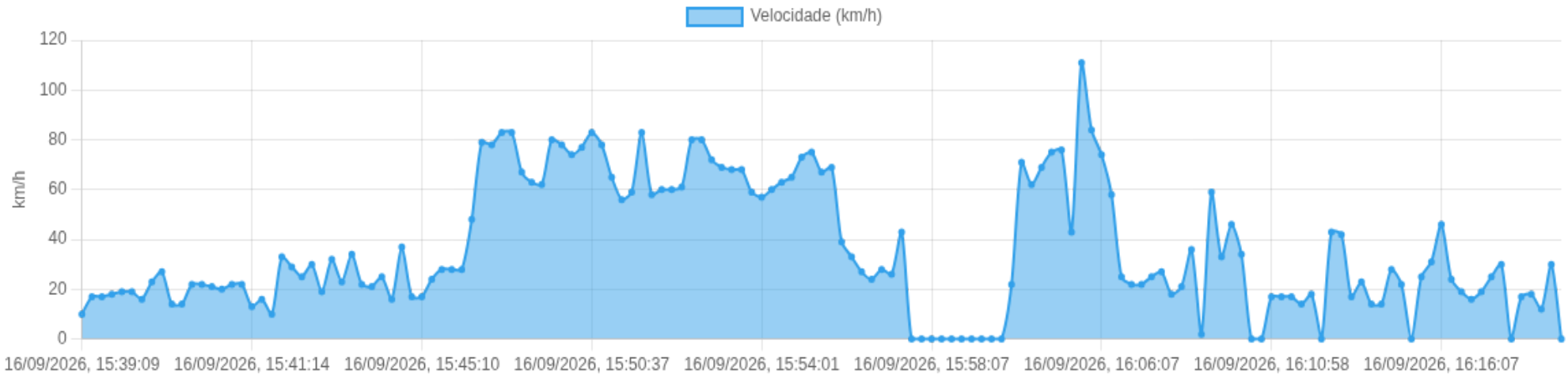

Posições

Tabela completa da viagem.

Data/Hora	Vel. (km/h)	Lat/Lon	Endereço	Link
16/09/2026, 15:39:09	10	-21.42025, -51.38540	Junqueirópolis, São Paulo	Abrir
16/09/2026, 15:39:30	17	-21.41956, -51.38527	—	Abrir
16/09/2026, 15:39:32	17	-21.41947, -51.38530	—	Abrir
16/09/2026, 15:39:36	18	-21.41932, -51.38540	—	Abrir
16/09/2026, 15:39:39	19	-21.41922, -51.38551	—	Abrir
16/09/2026, 15:39:44	19	-21.41904, -51.38568	—	Abrir
16/09/2026, 15:39:47	16	-21.41891, -51.38568	—	Abrir
16/09/2026, 15:39:52	23	-21.41871, -51.38555	—	Abrir
16/09/2026, 15:40:09	27	-21.41779, -51.38485	—	Abrir
16/09/2026, 15:40:24	14	-21.41714, -51.38437	—	Abrir
16/09/2026, 15:40:25	14	-21.41709, -51.38432	—	Abrir
16/09/2026, 15:40:39	22	-21.41655, -51.38388	—	Abrir
16/09/2026, 15:41:06	22	-21.41519, -51.38280	—	Abrir

Data/Hora	Vel. (km/h)	Lat/Lon	Endereço	Link
16/09/2026, 15:41:07	21	-21.41516, -51.38274	—	Abrir
16/09/2026, 15:41:08	20	-21.41515, -51.38269	—	Abrir
16/09/2026, 15:41:09	22	-21.41516, -51.38263	—	Abrir
16/09/2026, 15:41:10	22	-21.41516, -51.38263	—	Abrir
16/09/2026, 15:41:14	13	-21.41532, -51.38245	—	Abrir
16/09/2026, 15:41:19	16	-21.41548, -51.38232	—	Abrir
16/09/2026, 15:41:25	10	-21.41563, -51.38216	—	Abrir
16/09/2026, 15:41:39	33	-21.41620, -51.38169	—	Abrir
16/09/2026, 15:42:05	29	-21.41770, -51.38044	—	Abrir
16/09/2026, 15:42:09	25	-21.41790, -51.38027	—	Abrir
16/09/2026, 15:42:39	30	-21.41945, -51.37892	—	Abrir
16/09/2026, 15:42:52	19	-21.42015, -51.37830	—	Abrir
16/09/2026, 15:43:09	32	-21.42116, -51.37748	Junqueirópolis, São Paulo	Abrir

Data/Hora	Vel. (km/h)	Lat/Lon	Endereço	Link
16/09/2026, 15:43:14	23	-21.42143, -51.37723	—	Abrir
16/09/2026, 15:43:39	34	-21.42252, -51.37629	—	Abrir
16/09/2026, 15:43:48	22	-21.42302, -51.37584	—	Abrir
16/09/2026, 15:43:49	21	-21.42304, -51.37579	—	Abrir
16/09/2026, 15:43:51	25	-21.42307, -51.37566	—	Abrir
16/09/2026, 15:44:09	16	-21.42317, -51.37445	—	Abrir
16/09/2026, 15:44:39	37	-21.42342, -51.37216	—	Abrir
16/09/2026, 15:45:09	17	-21.42374, -51.36924	—	Abrir
16/09/2026, 15:45:10	17	-21.42374, -51.36924	—	Abrir
16/09/2026, 15:45:21	24	-21.42378, -51.36871	—	Abrir
16/09/2026, 15:45:23	28	-21.42377, -51.36856	—	Abrir
16/09/2026, 15:45:39	28	-21.42394, -51.36735	—	Abrir
16/09/2026, 15:45:40	28	-21.42394, -51.36735	—	Abrir

Data/Hora	Vel. (km/h)	Lat/Lon	Endereço	Link
16/09/2026, 15:46:09	48	-21.42622, -51.36540	—	Abrir
16/09/2026, 15:47:55	79	-21.44414, -51.36408	Estrada Usina Viterra, Junqueirópolis, São Paulo	Abrir
16/09/2026, 15:47:58	78	-21.44472, -51.36403	—	Abrir
16/09/2026, 15:48:09	83	-21.44693, -51.36292	—	Abrir
16/09/2026, 15:48:31	83	-21.45102, -51.36067	—	Abrir
16/09/2026, 15:48:44	67	-21.45325, -51.35964	—	Abrir
16/09/2026, 15:48:48	63	-21.45391, -51.35968	—	Abrir
16/09/2026, 15:49:07	62	-21.45650, -51.36050	—	Abrir
16/09/2026, 15:49:37	80	-21.46198, -51.36220	—	Abrir
16/09/2026, 15:50:07	78	-21.46752, -51.36390	—	Abrir
16/09/2026, 15:50:18	74	-21.46970, -51.36462	—	Abrir
16/09/2026, 15:50:21	77	-21.47018, -51.36495	—	Abrir
16/09/2026, 15:50:37	83	-21.47233, -51.36731	—	Abrir

Data/Hora	Vel. (km/h)	Lat/Lon	Endereço	Link
16/09/2026, 15:50:53	78	-21.47493, -51.36968	—	Abrir
16/09/2026, 15:51:07	65	-21.47743, -51.36999	—	Abrir
16/09/2026, 15:51:08	56	-21.47772, -51.37000	—	Abrir
16/09/2026, 15:51:11	59	-21.47814, -51.36989	—	Abrir
16/09/2026, 15:51:37	83	-21.48212, -51.36724	—	Abrir
16/09/2026, 15:52:04	58	-21.48691, -51.36421	Estrada Usina Viterra, Junqueirópolis, São Paulo	Abrir
16/09/2026, 15:52:06	60	-21.48720, -51.36420	—	Abrir
16/09/2026, 15:52:07	60	-21.48720, -51.36420	—	Abrir
16/09/2026, 15:52:08	61	-21.48749, -51.36431	—	Abrir
16/09/2026, 15:52:37	80	-21.49186, -51.36705	—	Abrir
16/09/2026, 15:53:07	80	-21.49713, -51.37032	—	Abrir
16/09/2026, 15:53:32	72	-21.50162, -51.37327	—	Abrir
16/09/2026, 15:53:34	69	-21.50183, -51.37358	—	Abrir

Data/Hora	Vel. (km/h)	Lat/Lon	Endereço	Link
16/09/2026, 15:53:36	68	-21.50195, -51.37392	—	Abrir
16/09/2026, 15:53:37	68	-21.50195, -51.37392	—	Abrir
16/09/2026, 15:53:59	59	-21.50234, -51.37795	—	Abrir
16/09/2026, 15:54:01	57	-21.50252, -51.37819	—	Abrir
16/09/2026, 15:54:04	60	-21.50289, -51.37846	—	Abrir
16/09/2026, 15:54:07	63	-21.50320, -51.37855	—	Abrir
16/09/2026, 15:54:08	65	-21.50352, -51.37860	—	Abrir
16/09/2026, 15:54:37	73	-21.50869, -51.37939	—	Abrir
16/09/2026, 15:55:07	75	-21.51417, -51.38026	—	Abrir
16/09/2026, 15:55:31	67	-21.51883, -51.38112	—	Abrir
16/09/2026, 15:55:37	69	-21.51953, -51.38164	—	Abrir
16/09/2026, 15:55:45	39	-21.52060, -51.38250	—	Abrir
16/09/2026, 15:55:47	33	-21.52070, -51.38266	—	Abrir

Data/Hora	Vel. (km/h)	Lat/Lon	Endereço	Link
16/09/2026, 15:55:49	27	-21.52073, -51.38282	—	Abrir
16/09/2026, 15:55:51	24	-21.52072, -51.38296	—	Abrir
16/09/2026, 15:55:57	28	-21.52058, -51.38333	—	Abrir
16/09/2026, 15:56:07	26	-21.52032, -51.38384	Rodovia Comandante João Ribeiro de Barros, Junqueirópolis, São Paulo	Abrir
16/09/2026, 15:56:37	43	-21.51891, -51.38651	—	Abrir
16/09/2026, 15:57:07	0	-21.51808, -51.38806	Rodovia Comandante João Ribeiro de Barros, Jardim Alto da Estação, Junqueirópolis, São Paulo	Abrir
16/09/2026, 15:57:37	0	-21.51808, -51.38806	Rodovia Comandante João Ribeiro de Barros, Jardim Alto da Estação, Junqueirópolis, São Paulo	Abrir
16/09/2026, 15:58:07	0	-21.51807, -51.38807	Rodovia Comandante João Ribeiro de Barros, Jardim Alto da Estação, Junqueirópolis, São Paulo	Abrir
16/09/2026, 15:58:37	0	-21.51807, -51.38806	—	Abrir
16/09/2026, 15:59:07	0	-21.51807, -51.38806	—	Abrir
16/09/2026, 15:59:37	0	-21.51807, -51.38807	Rodovia Comandante João Ribeiro de Barros, Jardim Alto da Estação, Junqueirópolis, São Paulo	Abrir
16/09/2026, 16:00:07	0	-21.51807, -51.38807	Rodovia Comandante João Ribeiro de Barros, Jardim Alto da Estação, Junqueirópolis, São Paulo	Abrir
16/09/2026, 16:00:37	0	-21.51807, -51.38807	Rodovia Comandante João Ribeiro de Barros, Jardim Alto da Estação, Junqueirópolis, São Paulo	Abrir

Data/Hora	Vel. (km/h)	Lat/Lon	Endereço	Link
16/09/2026, 16:01:07	0	-21.51807, -51.38807	Rodovia Comandante João Ribeiro de Barros, Jardim Alto da Estação, Junqueirópolis, São Paulo	Abrir
16/09/2026, 16:01:37	0	-21.51807, -51.38807	Rodovia Comandante João Ribeiro de Barros, Jardim Alto da Estação, Junqueirópolis, São Paulo	Abrir
16/09/2026, 16:02:07	22	-21.51782, -51.38855	—	Abrir
16/09/2026, 16:02:37	71	-21.51603, -51.39196	—	Abrir
16/09/2026, 16:03:07	62	-21.51325, -51.39712	—	Abrir
16/09/2026, 16:03:37	69	-21.51052, -51.40224	—	Abrir
16/09/2026, 16:04:07	75	-21.50776, -51.40739	Rodovia Comandante João Ribeiro de Barros, Jardim Alto da Estação, Junqueirópolis, São Paulo	Abrir
16/09/2026, 16:04:37	76	-21.50487, -51.41270	—	Abrir
16/09/2026, 16:05:07	43	-21.50293, -51.41623	—	Abrir
16/09/2026, 16:05:37	111	-21.49999, -51.42168	—	Abrir
16/09/2026, 16:05:53	84	-21.49781, -51.42515	—	Abrir
16/09/2026, 16:06:07	74	-21.49590, -51.42704	—	Abrir
16/09/2026, 16:06:24	58	-21.49363, -51.42916	—	Abrir

Data/Hora	Vel. (km/h)	Lat/Lon	Endereço	Link
16/09/2026, 16:06:33	25	-21.49281, -51.42957	—	Abrir
16/09/2026, 16:06:36	22	-21.49271, -51.42971	—	Abrir
16/09/2026, 16:06:37	22	-21.49271, -51.42971	—	Abrir
16/09/2026, 16:06:39	25	-21.49266, -51.42988	—	Abrir
16/09/2026, 16:06:42	27	-21.49267, -51.43009	—	Abrir
16/09/2026, 16:06:44	18	-21.49272, -51.43020	—	Abrir
16/09/2026, 16:06:51	21	-21.49293, -51.43031	—	Abrir
16/09/2026, 16:07:07	36	-21.49419, -51.43064	—	Abrir
16/09/2026, 16:07:37	2	-21.49507, -51.43103	—	Abrir
16/09/2026, 16:08:07	59	-21.49763, -51.43209	Avenida Geraldo Fudo, Vila Santo Antônio, Junqueirópolis, São Paulo	Abrir
16/09/2026, 16:08:37	33	-21.50022, -51.43324	—	Abrir
16/09/2026, 16:09:07	46	-21.50249, -51.43414	—	Abrir
16/09/2026, 16:09:37	34	-21.50568, -51.43545	—	Abrir

Data/Hora	Vel. (km/h)	Lat/Lon	Endereço	Link
16/09/2026, 16:10:07	0	-21.50718, -51.43610	—	Abrir
16/09/2026, 16:10:37	0	-21.50717, -51.43611	—	Abrir
16/09/2026, 16:10:58	17	-21.50744, -51.43621	—	Abrir
16/09/2026, 16:10:59	17	-21.50748, -51.43620	—	Abrir
16/09/2026, 16:11:00	17	-21.50752, -51.43616	—	Abrir
16/09/2026, 16:11:01	14	-21.50754, -51.43613	—	Abrir
16/09/2026, 16:11:07	18	-21.50761, -51.43593	—	Abrir
16/09/2026, 16:11:37	0	-21.50819, -51.43447	—	Abrir
16/09/2026, 16:12:07	43	-21.50877, -51.43300	Avenida 07 de Setembro, Centro, Junqueirópolis, São Paulo	Abrir
16/09/2026, 16:12:37	42	-21.50982, -51.43021	—	Abrir
16/09/2026, 16:13:04	17	-21.51056, -51.42865	—	Abrir
16/09/2026, 16:13:07	23	-21.51065, -51.42869	—	Abrir
16/09/2026, 16:13:37	14	-21.51271, -51.42957	—	Abrir

Data/Hora	Vel. (km/h)	Lat/Lon	Endereço	Link
16/09/2026, 16:14:07	14	-21.51539, -51.43074	—	Abrir
16/09/2026, 16:14:37	28	-21.51745, -51.43163	—	Abrir
16/09/2026, 16:14:56	22	-21.51924, -51.43241	—	Abrir
16/09/2026, 16:15:07	0	-21.51930, -51.43245	—	Abrir
16/09/2026, 16:15:26	25	-21.51958, -51.43253	—	Abrir
16/09/2026, 16:15:37	31	-21.52024, -51.43281	—	Abrir
16/09/2026, 16:16:07	46	-21.52192, -51.43354	Rua José Bonifácio, Centro, Junqueirópolis, São Paulo	Abrir
16/09/2026, 16:16:13	24	-21.52260, -51.43385	—	Abrir
16/09/2026, 16:16:22	19	-21.52300, -51.43404	—	Abrir
16/09/2026, 16:16:23	16	-21.52303, -51.43408	—	Abrir
16/09/2026, 16:16:24	19	-21.52304, -51.43412	—	Abrir
16/09/2026, 16:16:25	25	-21.52303, -51.43419	—	Abrir
16/09/2026, 16:16:26	30	-21.52299, -51.43425	—	Abrir

Data/Hora	Vel. (km/h)	Lat/Lon	Endereço	Link
16/09/2026, 16:16:37	0	-21.52272, -51.43486	—	Abrir
16/09/2026, 16:16:50	17	-21.52263, -51.43492	—	Abrir
16/09/2026, 16:16:51	18	-21.52259, -51.43489	—	Abrir
16/09/2026, 16:17:07	12	-21.52180, -51.43455	—	Abrir
16/09/2026, 16:17:37	30	-21.51975, -51.43367	—	Abrir
16/09/2026, 16:18:07	0	-21.51879, -51.43327	Rua Tiradentes, Vila Urbanel, Junqueirópolis, São Paulo	Abrir

Paradas

#	Início	Fim	Duração	Endereço	Maps
1	16/09/2026, 15:57:07	16/09/2026, 16:01:37	**4m 30s**	Rodovia Comandante João Ribeiro de Barros, Jardim Alto da Estação, Junqueirópolis, São Paulo	Abrir

Paradas são detectadas quando o veículo fica parado por um tempo mínimo.