Dispositivo	Período	Viagens	Distância total	Velocidade média	Velocidade máxima
07-Preta6 FFD-...	**17/09/2026, 00:00:00 → 17/09/2026, 23:59:00**	**1**	**23.06 km**	**51 km/h**	**92 km/h**

⚡ Resumo executivo

Movendo: 95% | Parado: 5% | >80: 6% | >100: 0%

Pico de velocidade	Horário com mais movimento	Parada mais longa	Risco do período
92 km/h 17/09/2026, 14:17:29	**14:00** Resumo do período	**3m** Rua Doutor Francisco Augusto Cesar, Jardim Irajá, Ribeirão Preto, São Paulo	**Baixo** Excessos + ocioso/paradas longas

Eventos do período

Excessos acima de 100 km/h + ocioso/paradas longas

Tipo	Quando	Valor	Endereço	Mapa
Nenhum evento encontrado.				

Critérios: excesso = velocidade acima do limite. Ocioso = parado + motor ligado por ≥ 10m. Parada longa = duração ≥ 30m.

Velocidade (visão geral)

limite: 100 km/h

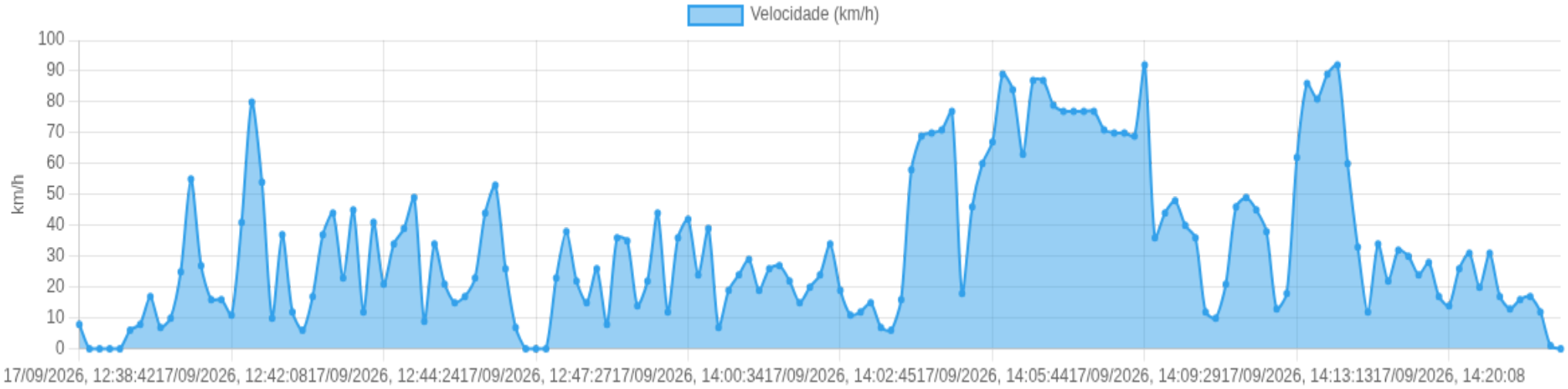

0–60 | 60– 100 | > 100

Clique em um ponto (no navegador) para abrir a posição no mapa.

Viagem #1 17/09/2026, 12:41:31 → 17/09/2026, 14:22:12

Distância: 23.06 km **Duração: 1h 40m** **Movendo: 26m 40s** **Parado: 3m 45s** **Vel. Máx: 92 km/h**

Início: 17/09/2026, 12:41:31 **Fim:** 17/09/2026, 14:22:12 **Duração:** 1h 40m **Distância:** 23.06 km **Vel. Máx:** 92 km/h

▶ **Partida:** Avenida Doutor Plínio de Castro Prado, Vila Seixas, Ribeirão Preto, São Paulo

■ **Chegada:** Avenida Pedro Duarte Amoroso, Cravinhos, São Paulo

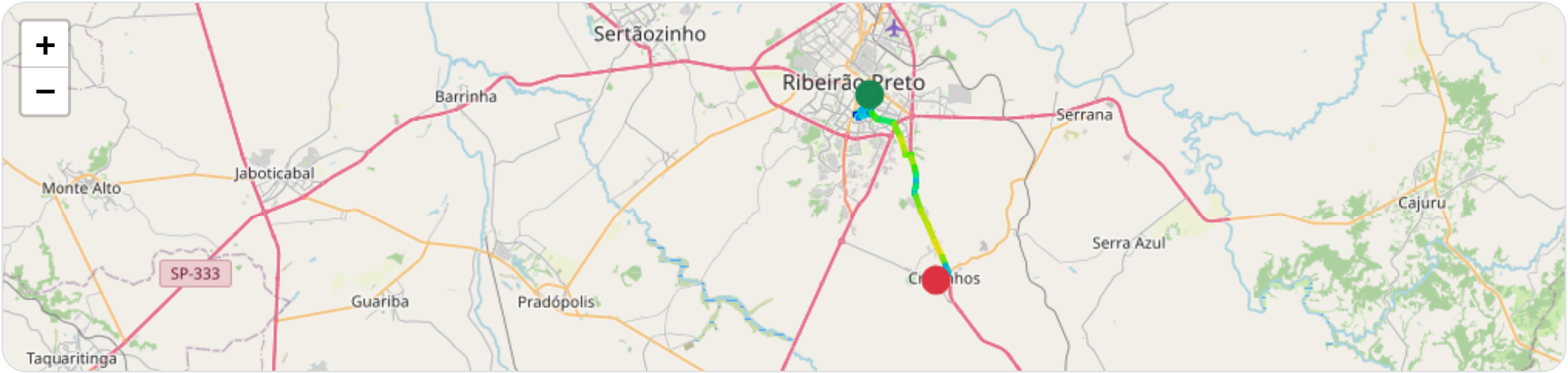

Baixa Alta

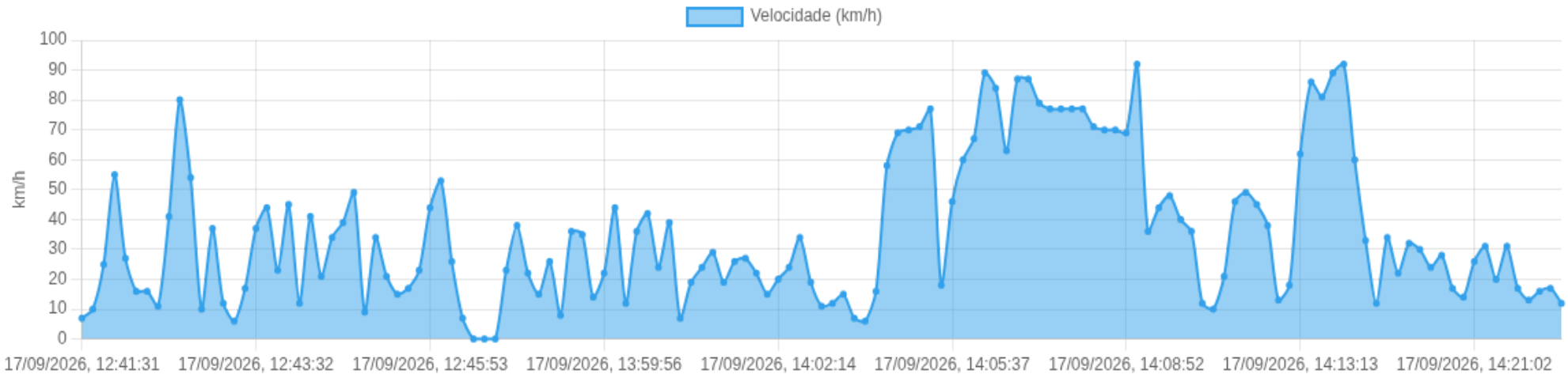

Posições

Tabela completa da viagem.

Data/Hora	Vel. (km/h)	Lat/Lon	Endereço	Link
17/09/2026, 12:41:31	7	-21.18820, -47.79537	Avenida Doutor Plínio de Castro Prado, Vila Seixas, Ribeirão Preto, São Paulo	Abrir
17/09/2026, 12:41:41	10	-21.18756, -47.79519	—	Abrir
17/09/2026, 12:41:45	25	-21.18776, -47.79492	—	Abrir
17/09/2026, 12:41:48	55	-21.18809, -47.79444	—	Abrir
17/09/2026, 12:42:00	27	-21.18878, -47.79294	—	Abrir
17/09/2026, 12:42:03	16	-21.18887, -47.79279	—	Abrir
17/09/2026, 12:42:06	16	-21.18897, -47.79267	—	Abrir
17/09/2026, 12:42:08	11	-21.18903, -47.79266	—	Abrir
17/09/2026, 12:42:11	41	-21.18921, -47.79293	—	Abrir
17/09/2026, 12:42:15	80	-21.18968, -47.79373	—	Abrir
17/09/2026, 12:42:51	54	-21.19324, -47.80006	—	Abrir
17/09/2026, 12:43:19	10	-21.19413, -47.80220	—	Abrir
17/09/2026, 12:43:21	37	-21.19430, -47.80213	—	Abrir

Data/Hora	Vel. (km/h)	Lat/Lon	Endereço	Link
17/09/2026, 12:43:26	12	-21.19467, -47.80190	—	Abrir
17/09/2026, 12:43:27	6	-21.19468, -47.80191	—	Abrir
17/09/2026, 12:43:29	17	-21.19476, -47.80190	—	Abrir
17/09/2026, 12:43:32	37	-21.19500, -47.80182	—	Abrir
17/09/2026, 12:43:39	44	-21.19587, -47.80138	—	Abrir
17/09/2026, 12:43:44	23	-21.19607, -47.80129	—	Abrir
17/09/2026, 12:43:53	45	-21.19678, -47.80096	—	Abrir
17/09/2026, 12:44:03	12	-21.19749, -47.80065	—	Abrir
17/09/2026, 12:44:11	41	-21.19802, -47.80046	—	Abrir
17/09/2026, 12:44:24	21	-21.19897, -47.80012	—	Abrir
17/09/2026, 12:44:27	34	-21.19909, -47.80029	—	Abrir
17/09/2026, 12:44:32	39	-21.19933, -47.80075	—	Abrir
17/09/2026, 12:44:36	49	-21.19955, -47.80117	—	Abrir

Data/Hora	Vel. (km/h)	Lat/Lon	Endereço	Link
17/09/2026, 12:44:55	9	-21.20042, -47.80293	—	Abrir
17/09/2026, 12:45:12	34	-21.20067, -47.80291	—	Abrir
17/09/2026, 12:45:17	21	-21.20101, -47.80272	—	Abrir
17/09/2026, 12:45:19	15	-21.20110, -47.80268	—	Abrir
17/09/2026, 12:45:48	17	-21.20175, -47.80252	Rua Paschoal Bardaró, Jardim Irajá, Ribeirão Preto, São Paulo	Abrir
17/09/2026, 12:45:49	23	-21.20179, -47.80256	—	Abrir
17/09/2026, 12:45:53	44	-21.20198, -47.80290	—	Abrir
17/09/2026, 12:46:58	53	-21.20422, -47.80735	—	Abrir
17/09/2026, 12:47:03	26	-21.20446, -47.80787	Rua Doutor Francisco Augusto Cesar, Jardim Irajá, Ribeirão Preto, São Paulo	Abrir
17/09/2026, 12:47:06	7	-21.20450, -47.80785	—	Abrir
17/09/2026, 12:47:23	0	-21.20461, -47.80780	—	Abrir
17/09/2026, 12:47:27	0	-21.20450, -47.80785	—	Abrir
17/09/2026, 12:50:51	0	-21.20463, -47.80776	Rua do Professor, Jardim Irajá, Ribeirão Preto, São Paulo	Abrir

Data/Hora	Vel. (km/h)	Lat/Lon	Endereço	Link
17/09/2026, 13:58:35	23	-21.20559, -47.80729	—	Abrir
17/09/2026, 13:58:41	38	-21.20602, -47.80707	—	Abrir
17/09/2026, 13:59:01	22	-21.20750, -47.80622	Rua do Professor, Jardim Irajá, Ribeirão Preto, São Paulo	Abrir
17/09/2026, 13:59:04	15	-21.20758, -47.80612	—	Abrir
17/09/2026, 13:59:08	26	-21.20750, -47.80592	—	Abrir
17/09/2026, 13:59:37	8	-21.20642, -47.80349	—	Abrir
17/09/2026, 13:59:41	36	-21.20635, -47.80324	—	Abrir
17/09/2026, 13:59:49	35	-21.20588, -47.80234	—	Abrir
17/09/2026, 13:59:55	14	-21.20573, -47.80216	—	Abrir
17/09/2026, 13:59:56	22	-21.20567, -47.80217	—	Abrir
17/09/2026, 13:59:59	44	-21.20540, -47.80228	—	Abrir
17/09/2026, 14:00:10	12	-21.20450, -47.80273	—	Abrir
17/09/2026, 14:00:17	36	-21.20401, -47.80290	—	Abrir

Data/Hora	Vel. (km/h)	Lat/Lon	Endereço	Link
17/09/2026, 14:00:34	42	-21.20248, -47.80365	—	Abrir
17/09/2026, 14:00:43	24	-21.20181, -47.80392	—	Abrir
17/09/2026, 14:00:45	39	-21.20172, -47.80374	—	Abrir
17/09/2026, 14:00:55	7	-21.20133, -47.80281	—	Abrir
17/09/2026, 14:00:58	19	-21.20130, -47.80269	—	Abrir
17/09/2026, 14:01:10	24	-21.20131, -47.80240	—	Abrir
17/09/2026, 14:01:16	29	-21.20170, -47.80191	—	Abrir
17/09/2026, 14:01:18	19	-21.20177, -47.80179	—	Abrir
17/09/2026, 14:01:46	26	-21.20339, -47.79972	—	Abrir
17/09/2026, 14:01:48	27	-21.20347, -47.79962	—	Abrir
17/09/2026, 14:02:11	22	-21.20496, -47.79784	—	Abrir
17/09/2026, 14:02:13	15	-21.20498, -47.79776	—	Abrir
17/09/2026, 14:02:14	20	-21.20495, -47.79772	—	Abrir

Data/Hora	Vel. (km/h)	Lat/Lon	Endereço	Link
17/09/2026, 14:02:17	24	-21.20486, -47.79762	—	Abrir
17/09/2026, 14:02:38	34	-21.20386, -47.79652	—	Abrir
17/09/2026, 14:02:45	19	-21.20348, -47.79615	—	Abrir
17/09/2026, 14:02:47	11	-21.20343, -47.79609	—	Abrir
17/09/2026, 14:03:05	12	-21.20231, -47.79495	Rua Uruguaiana, Santa Cruz, Ribeirão Preto, São Paulo	Abrir
17/09/2026, 14:03:08	15	-21.20232, -47.79484	—	Abrir
17/09/2026, 14:03:10	7	-21.20234, -47.79479	—	Abrir
17/09/2026, 14:03:20	6	-21.20240, -47.79469	—	Abrir
17/09/2026, 14:03:23	16	-21.20247, -47.79464	—	Abrir
17/09/2026, 14:03:31	58	-21.20324, -47.79403	—	Abrir
17/09/2026, 14:04:10	69	-21.20879, -47.78942	—	Abrir
17/09/2026, 14:04:12	70	-21.20902, -47.78913	—	Abrir
17/09/2026, 14:04:14	71	-21.20918, -47.78879	—	Abrir

Data/Hora	Vel. (km/h)	Lat/Lon	Endereço	Link
17/09/2026, 14:04:17	77	-21.20932, -47.78821	—	Abrir
17/09/2026, 14:05:16	18	-21.21157, -47.77606	—	Abrir
17/09/2026, 14:05:37	46	-21.21192, -47.77505	—	Abrir
17/09/2026, 14:05:41	60	-21.21227, -47.77462	—	Abrir
17/09/2026, 14:05:44	67	-21.21267, -47.77432	—	Abrir
17/09/2026, 14:06:04	89	-21.21622, -47.77252	—	Abrir
17/09/2026, 14:06:07	84	-21.21684, -47.77229	—	Abrir
17/09/2026, 14:06:17	63	-21.21849, -47.77177	—	Abrir
17/09/2026, 14:06:47	87	-21.22422, -47.76873	—	Abrir
17/09/2026, 14:07:50	87	-21.23214, -47.76606	Avenida Doutor Celso Charuri, Jardim São José, Ribeirão Preto, São Paulo	Abrir
17/09/2026, 14:08:14	79	-21.23728, -47.76422	—	Abrir
17/09/2026, 14:08:17	77	-21.23772, -47.76378	—	Abrir
17/09/2026, 14:08:19	77	-21.23794, -47.76344	—	Abrir

Data/Hora	Vel. (km/h)	Lat/Lon	Endereço	Link
17/09/2026, 14:08:22	77	-21.23816, -47.76288	—	Abrir
17/09/2026, 14:08:26	77	-21.23823, -47.76206	—	Abrir
17/09/2026, 14:08:37	71	-21.23825, -47.75980	—	Abrir
17/09/2026, 14:08:41	70	-21.23866, -47.75919	—	Abrir
17/09/2026, 14:08:43	70	-21.23895, -47.75897	—	Abrir
17/09/2026, 14:08:52	69	-21.24041, -47.75834	—	Abrir
17/09/2026, 14:09:29	92	-21.24794, -47.75647	—	Abrir
17/09/2026, 14:10:03	36	-21.25493, -47.75484	—	Abrir
17/09/2026, 14:10:08	44	-21.25533, -47.75471	—	Abrir
17/09/2026, 14:10:23	48	-21.25721, -47.75435	—	Abrir
17/09/2026, 14:10:42	40	-21.25869, -47.75427	—	Abrir
17/09/2026, 14:10:59	36	-21.26050, -47.75445	—	Abrir
17/09/2026, 14:11:37	12	-21.26370, -47.75524	—	Abrir

Data/Hora	Vel. (km/h)	Lat/Lon	Endereço	Link
17/09/2026, 14:11:38	10	-21.26372, -47.75525	—	Abrir
17/09/2026, 14:11:41	21	-21.26384, -47.75528	—	Abrir
17/09/2026, 14:11:44	46	-21.26410, -47.75534	—	Abrir
17/09/2026, 14:11:46	49	-21.26434, -47.75539	—	Abrir
17/09/2026, 14:12:15	45	-21.26784, -47.75615	Rodovia Anhanguera, Ribeirão Preto, São Paulo	Abrir
17/09/2026, 14:12:29	38	-21.26959, -47.75615	—	Abrir
17/09/2026, 14:12:32	13	-21.26977, -47.75614	—	Abrir
17/09/2026, 14:12:51	18	-21.27052, -47.75602	—	Abrir
17/09/2026, 14:13:13	62	-21.27263, -47.75533	—	Abrir
17/09/2026, 14:14:16	86	-21.28376, -47.75017	—	Abrir
17/09/2026, 14:15:21	81	-21.29726, -47.74387	—	Abrir
17/09/2026, 14:16:24	89	-21.31029, -47.73776	Rodovia Anhanguera, Cravinhos, São Paulo	Abrir
17/09/2026, 14:17:29	92	-21.32298, -47.73183	—	Abrir

Data/Hora	Vel. (km/h)	Lat/Lon	Endereço	Link
17/09/2026, 14:18:07	60	-21.32966, -47.72884	—	Abrir
17/09/2026, 14:18:16	33	-21.33073, -47.72871	—	Abrir
17/09/2026, 14:18:44	12	-21.33340, -47.72750	—	Abrir
17/09/2026, 14:18:49	34	-21.33362, -47.72741	—	Abrir
17/09/2026, 14:19:09	22	-21.33545, -47.72655	—	Abrir
17/09/2026, 14:19:13	32	-21.33571, -47.72651	—	Abrir
17/09/2026, 14:19:16	30	-21.33590, -47.72664	—	Abrir
17/09/2026, 14:19:32	24	-21.33644, -47.72764	—	Abrir
17/09/2026, 14:19:38	28	-21.33665, -47.72800	—	Abrir
17/09/2026, 14:20:07	17	-21.33841, -47.73109	—	Abrir
17/09/2026, 14:20:08	14	-21.33842, -47.73113	—	Abrir
17/09/2026, 14:21:02	26	-21.33956, -47.73315	Rua Cesário Motta, Cravinhos, São Paulo	Abrir
17/09/2026, 14:21:05	31	-21.33966, -47.73336	—	Abrir

Data/Hora	Vel. (km/h)	Lat/Lon	Endereço	Link
17/09/2026, 14:21:26	20	-21.34069, -47.73516	—	Abrir
17/09/2026, 14:21:29	31	-21.34087, -47.73520	—	Abrir
17/09/2026, 14:21:38	17	-21.34168, -47.73520	—	Abrir
17/09/2026, 14:21:39	13	-21.34171, -47.73522	—	Abrir
17/09/2026, 14:21:44	16	-21.34175, -47.73548	—	Abrir
17/09/2026, 14:21:50	17	-21.34177, -47.73575	—	Abrir
17/09/2026, 14:22:12	12	-21.34138, -47.73712	Avenida Pedro Duarte Amoroso, Cravinhos, São Paulo	Abrir

Paradas

#	Início	Fim	Duração	Endereço	Maps
1	17/09/2026, 12:47:03	17/09/2026, 12:50:51	**3m 48s**	Rua Doutor Francisco Augusto Cesar, Jardim Irajá, Ribeirão Preto, São Paulo	Abrir

Paradas são detectadas quando o veículo fica parado por um tempo mínimo.