Dispositivo	Período	Viagens	Distância total	Velocidade média	Velocidade máxima
07-Preta6 FFD-...	**21/09/2026, 00:00:00 → 21/09/2026, 23:59:00**	**4**	**64.64 km**	**33 km/h**	**104 km/h**

Resumo executivo

Movendo: 87% | Parado: 13% | >80: 7% | >100: 1%

Pico de velocidade	Horário com mais movimento	Parada mais longa	Risco do período
104 km/h 21/09/2026, 17:47:13	**12:00** Resumo do período	**1h 33m** Avenida Pedro Duarte Amoroso, Cravinhos, São Paulo	**Alto** Excessos + ocioso/paradas longas

Eventos do período

Excessos acima de 100 km/h + ocioso/paradas longas

Tipo	Quando	Valor	Endereço	Mapa
▸ **Excessos**				
Excesso	21/09/2026, 17:45:17	**101 km/h**	—	Abrir
Excesso	21/09/2026, 17:46:14	**104 km/h**	—	Abrir
Excesso	21/09/2026, 17:46:21	**102 km/h**	—	Abrir
Excesso	21/09/2026, 17:46:26	**101 km/h**	—	Abrir
Excesso	21/09/2026, 17:47:06	**102 km/h**	—	Abrir
Excesso	21/09/2026, 17:47:13	**104 km/h**	—	Abrir
Excesso	21/09/2026, 17:48:15	**103 km/h**	—	Abrir
▸ **Paradas longas**				
Parada	2026-09-21T19:04:47.000Z → 2026-09-21T20:38:16.000Z	**1h 33m**	Avenida Pedro Duarte Amoroso, Cravinhos, São Paulo	Abrir

Critérios: excesso = velocidade acima do limite. Ocioso = parado + motor ligado por ≥ 10m. Parada longa = duração ≥ 30m.

Velocidade (visão geral)

limite: 100 km/h

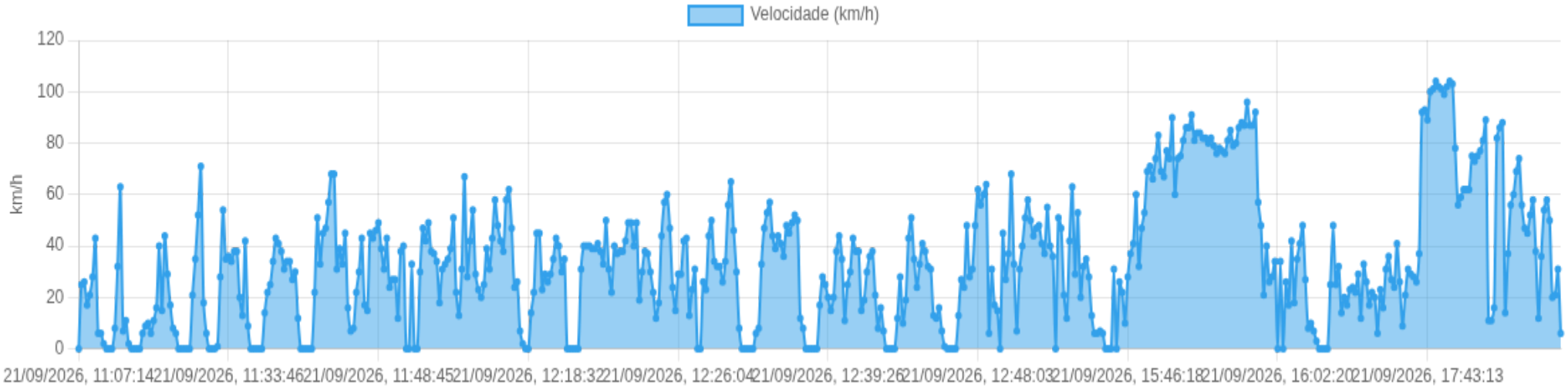

0–60 | 60– 100 | > 100

Clique em um ponto (no navegador) para abrir a posição no mapa.

Viagem #1 21/09/2026, 11:07:27 → 21/09/2026, 11:23:58

Distância: 3.4 km **Duração: 16m** **Movendo: 5m 5s** **Parado: 8m 55s** **Vel. Máx: 71 km/h**

Início: 21/09/2026, 11:07:27 **Fim:** 21/09/2026, 11:23:58 **Duração:** 16m **Distância:** 3.4 km **Vel. Máx:** 71 km/h

▶ **Partida:** Rua Silveira Martins, Ipiranga, Ribeirão Preto, São Paulo

■ **Chegada:** Avenida Luiz Galvão Cézar, Planalto Verde, Ribeirão Preto, São Paulo

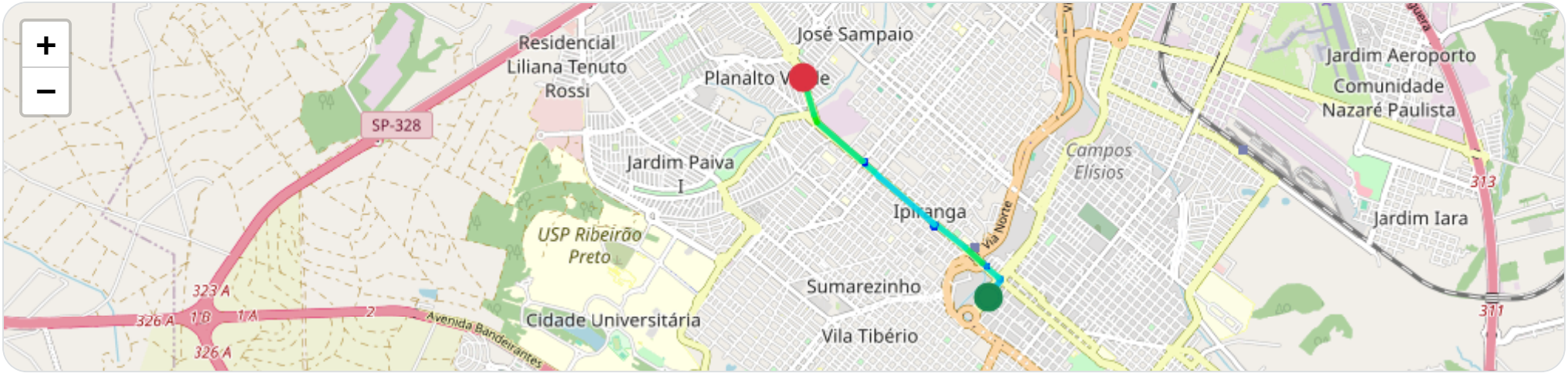

Baixa Alta

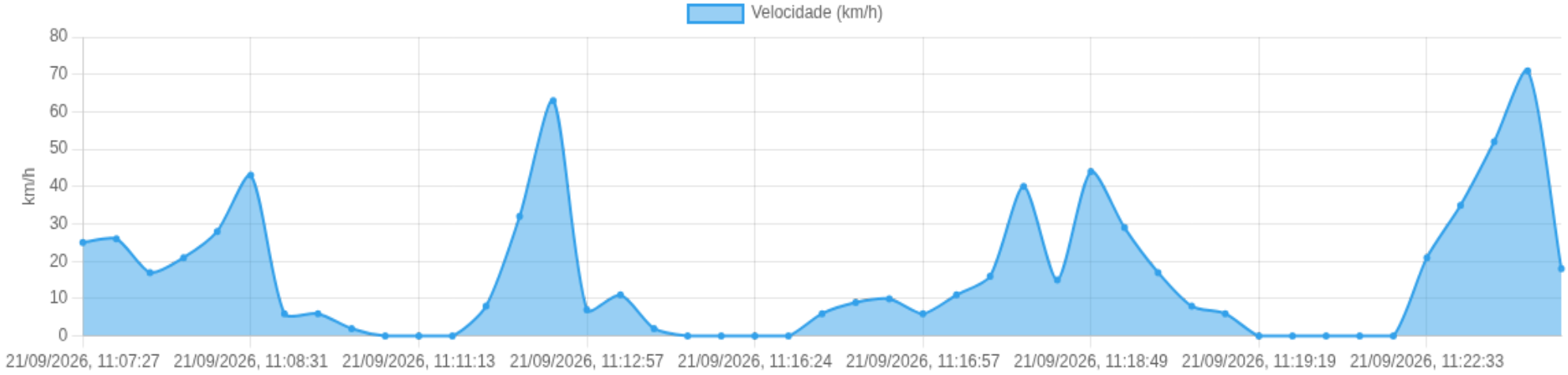

Posições

Tabela completa da viagem.

Data/Hora	Vel. (km/h)	Lat/Lon	Endereço	Link
21/09/2026, 11:07:27	25	-21.16439, -47.81241	Rua Silveira Martins, Ipiranga, Ribeirão Preto, São Paulo	Abrir
21/09/2026, 11:07:46	26	-21.16261, -47.81102	—	Abrir
21/09/2026, 11:07:48	17	-21.16252, -47.81100	—	Abrir
21/09/2026, 11:08:16	21	-21.16240, -47.81115	—	Abrir
21/09/2026, 11:08:18	28	-21.16231, -47.81129	—	Abrir
21/09/2026, 11:08:31	43	-21.16133, -47.81252	—	Abrir
21/09/2026, 11:08:36	6	-21.16122, -47.81257	—	Abrir
21/09/2026, 11:08:38	6	-21.16122, -47.81251	—	Abrir
21/09/2026, 11:08:41	2	-21.16123, -47.81248	—	Abrir
21/09/2026, 11:08:46	0	-21.16122, -47.81251	—	Abrir
21/09/2026, 11:11:13	0	-21.16114, -47.81245	—	Abrir
21/09/2026, 11:11:18	0	-21.16123, -47.81248	—	Abrir
21/09/2026, 11:11:34	8	-21.16113, -47.81255	Rua Capitão Lino Engracia de Oliveira, Ipiranga, Ribeirão Preto, São Paulo	Abrir
21/09/2026, 11:12:00	32	-21.16091, -47.81296	—	Abrir
21/09/2026, 11:12:18	63	-21.15936, -47.81493	—	Abrir
21/09/2026, 11:12:57	7	-21.15693, -47.81820	—	Abrir
21/09/2026, 11:13:00	11	-21.15699, -47.81826	—	Abrir
21/09/2026, 11:13:08	2	-21.15716, -47.81841	Rua Bahia, Ipiranga, Ribeirão Preto, São Paulo	Abrir
21/09/2026, 11:13:12	0	-21.15699, -47.81826	—	Abrir
21/09/2026, 11:16:19	0	-21.15713, -47.81838	Rua Bahia, Ipiranga, Ribeirão Preto, São Paulo	Abrir
21/09/2026, 11:16:24	0	-21.15716, -47.81841	Rua Bahia, Ipiranga, Ribeirão Preto, São Paulo	Abrir
21/09/2026, 11:16:26	0	-21.15713, -47.81838	Rua Bahia, Ipiranga, Ribeirão Preto, São Paulo	Abrir

Data/Hora	Vel. (km/h)	Lat/Lon	Endereço	Link
21/09/2026, 11:16:50	6	-21.15712, -47.81842	—	Abrir
21/09/2026, 11:16:52	9	-21.15709, -47.81845	—	Abrir
21/09/2026, 11:16:55	10	-21.15700, -47.81843	—	Abrir
21/09/2026, 11:16:57	6	-21.15698, -47.81840	—	Abrir
21/09/2026, 11:17:04	11	-21.15694, -47.81836	—	Abrir
21/09/2026, 11:17:07	16	-21.15682, -47.81835	—	Abrir
21/09/2026, 11:17:10	40	-21.15668, -47.81853	—	Abrir
21/09/2026, 11:18:10	15	-21.15187, -47.82458	—	Abrir
21/09/2026, 11:18:49	44	-21.15144, -47.82509	—	Abrir
21/09/2026, 11:18:59	29	-21.15068, -47.82604	—	Abrir
21/09/2026, 11:19:01	17	-21.15059, -47.82609	Avenida Dom Pedro I, Ipiranga, Ribeirão Preto, São Paulo	Abrir
21/09/2026, 11:19:04	8	-21.15055, -47.82607	—	Abrir
21/09/2026, 11:19:07	6	-21.15050, -47.82605	—	Abrir
21/09/2026, 11:19:19	0	-21.15050, -47.82604	—	Abrir
21/09/2026, 11:19:23	0	-21.15050, -47.82605	—	Abrir
21/09/2026, 11:22:01	0	-21.15037, -47.82599	Rua Tapajós, Ipiranga, Ribeirão Preto, São Paulo	Abrir
21/09/2026, 11:22:05	0	-21.15050, -47.82604	—	Abrir
21/09/2026, 11:22:07	0	-21.15037, -47.82599	Rua Tapajós, Ipiranga, Ribeirão Preto, São Paulo	Abrir
21/09/2026, 11:22:33	21	-21.15037, -47.82618	—	Abrir
21/09/2026, 11:22:37	35	-21.15025, -47.82643	—	Abrir
21/09/2026, 11:23:18	52	-21.14634, -47.83139	—	Abrir
21/09/2026, 11:23:23	71	-21.14556, -47.83167	—	Abrir

Data/Hora	Vel. (km/h)	Lat/Lon	Endereço	Link
21/09/2026, 11:23:58	18	-21.14169, -47.83292	Avenida Luiz Galvão Cézar, Planalto Verde, Ribeirão Preto, São Paulo	Abrir

Paradas

#	Início	Fim	Duração	Endereço	Maps
1	21/09/2026, 11:13:08	21/09/2026, 11:16:52	**3m 44s**	Rua Bahia, Ipiranga, Ribeirão Preto, São Paulo	Abrir
2	21/09/2026, 11:19:01	21/09/2026, 11:22:07	**3m 6s**	Avenida Dom Pedro I, Ipiranga, Ribeirão Preto, São Paulo	Abrir
3	21/09/2026, 11:23:58	21/09/2026, 11:33:22	**9m 24s**	Avenida Luiz Galvão Cézar, Planalto Verde, Ribeirão Preto, São Paulo	Abrir

Paradas são detectadas quando o veículo fica parado por um tempo mínimo.

Viagem #2

21/09/2026, 11:33:22 → 21/09/2026, 11:34:21

Distância: 0.42 km | Duração: 0m | Movendo: 36s | Parado: 0m | Vel. Máx: 54 km/h

Início: 21/09/2026, 11:33:22 **Fim:** 21/09/2026, 11:34:21 **Duração:** 0m **Distância:** 0.42 km **Vel. Máx:** 54 km/h

▶ **Partida:** Rua Antônio Lapria, Planalto Verde, Ribeirão Preto, São Paulo

■ **Chegada:** Avenida Octavio Golfeto, Jardim Procópio, Ribeirão Preto, São Paulo

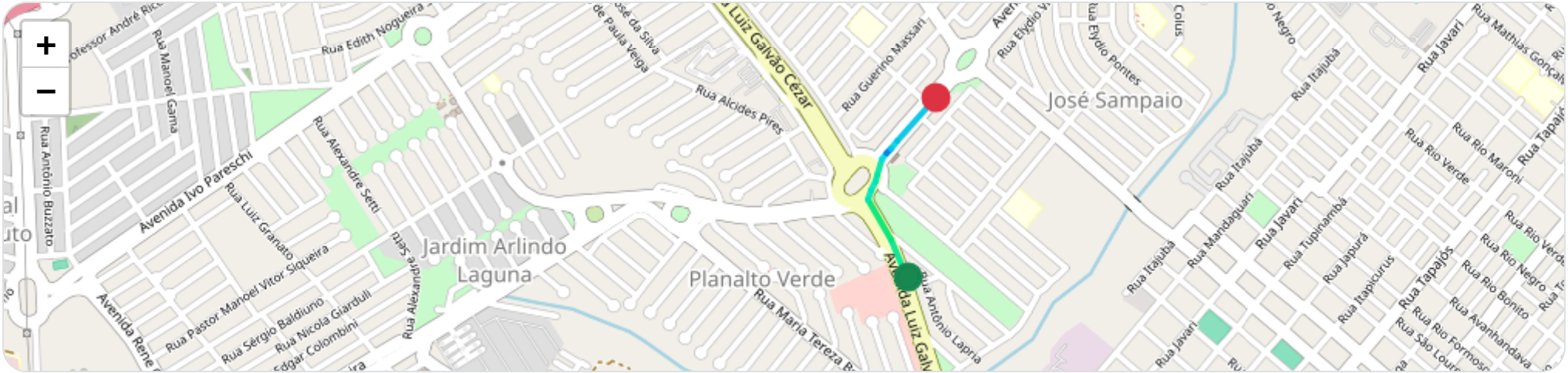

Baixa Alta

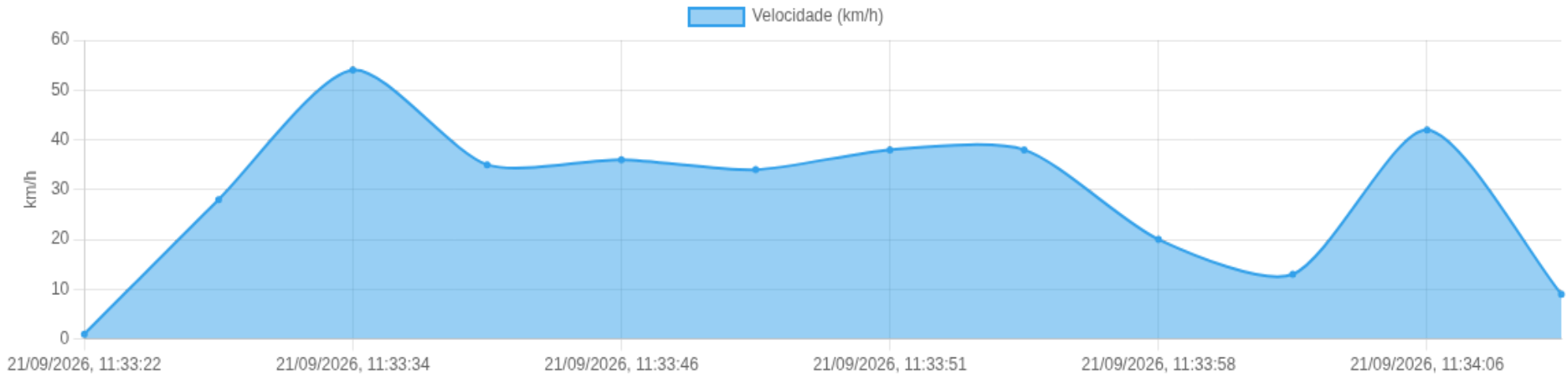

Posições

Tabela completa da viagem.

Data/Hora	Vel. (km/h)	Lat/Lon	Endereço	Link
21/09/2026, 11:33:22	1	-21.14167, -47.83286	Rua Antônio Lapria, Planalto Verde, Ribeirão Preto, São Paulo	Abrir
21/09/2026, 11:33:27	28	-21.14147, -47.83299	—	Abrir
21/09/2026, 11:33:34	54	-21.14070, -47.83336	—	Abrir
21/09/2026, 11:33:43	35	-21.13968, -47.83398	—	Abrir
21/09/2026, 11:33:46	36	-21.13942, -47.83394	—	Abrir
21/09/2026, 11:33:49	34	-21.13920, -47.83379	—	Abrir
21/09/2026, 11:33:51	38	-21.13901, -47.83375	—	Abrir
21/09/2026, 11:33:55	38	-21.13864, -47.83363	—	Abrir
21/09/2026, 11:33:58	20	-21.13847, -47.83348	—	Abrir
21/09/2026, 11:34:03	13	-21.13834, -47.83337	—	Abrir
21/09/2026, 11:34:06	42	-21.13815, -47.83316	—	Abrir
21/09/2026, 11:34:21	9	-21.13705, -47.83210	Avenida Octavio Golfeto, Jardim Procópio, Ribeirão Preto, São Paulo	Abrir

Paradas

#	Início	Fim	Duração	Endereço	Maps
1	21/09/2026, 11:34:21	21/09/2026, 11:41:04	**6m 43s**	Avenida Octavio Golfeto, Jardim Procópio, Ribeirão Preto, São Paulo	Abrir

Paradas são detectadas quando o veículo fica parado por um tempo mínimo.

Viagem #3 21/09/2026, 11:41:04 → 21/09/2026, 16:04:47

Distância: 41.05 km **Duração: 4h 23m** **Movendo: 57m 34s** **Parado: 25m 47s** **Vel. Máx: 96 km/h**

Início: 21/09/2026, 11:41:04 **Fim:** 21/09/2026, 16:04:47 **Duração:** 4h 23m **Distância:** 41.05 km **Vel. Máx:** 96 km/h

▶ **Partida:** Avenida Octavio Golfeto, Jardim Procópio, Ribeirão Preto, São Paulo

■ **Chegada:** Avenida Pedro Duarte Amoroso, Cravinhos, São Paulo

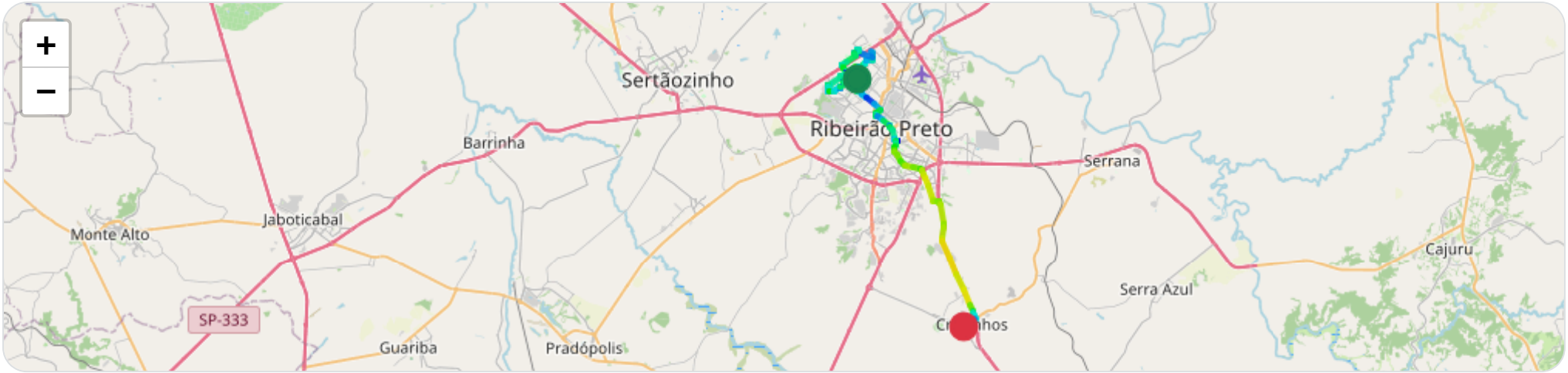

Baixa Alta

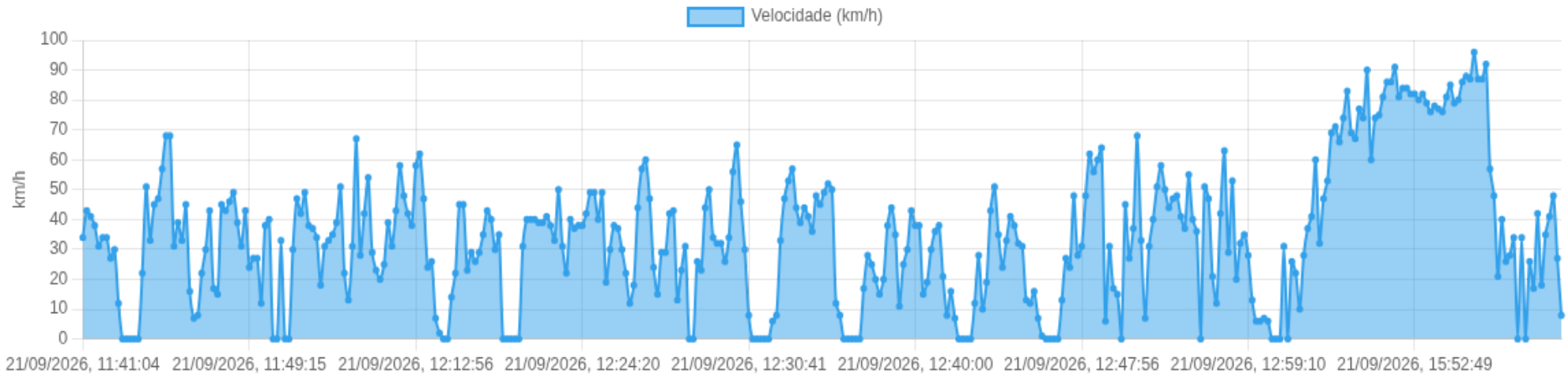

Posições

Tabela completa da viagem.

Data/Hora	Vel. (km/h)	Lat/Lon	Endereço	Link
21/09/2026, 11:41:04	34	-21.13654, -47.83169	Avenida Octavio Golfeto, Jardim Procópio, Ribeirão Preto, São Paulo	Abrir
21/09/2026, 11:41:09	43	-21.13631, -47.83122	—	Abrir
21/09/2026, 11:41:11	41	-21.13617, -47.83105	—	Abrir
21/09/2026, 11:41:13	38	-21.13600, -47.83097	—	Abrir
21/09/2026, 11:41:18	31	-21.13567, -47.83104	—	Abrir
21/09/2026, 11:41:20	34	-21.13564, -47.83120	—	Abrir
21/09/2026, 11:41:22	34	-21.13568, -47.83138	—	Abrir
21/09/2026, 11:41:25	27	-21.13565, -47.83159	—	Abrir
21/09/2026, 11:41:28	30	-21.13545, -47.83171	—	Abrir
21/09/2026, 11:41:30	12	-21.13536, -47.83177	Rua Coronel Américo Batista, Jardim Procópio, Ribeirão Preto, São Paulo	Abrir
21/09/2026, 11:41:36	0	-21.13533, -47.83179	—	Abrir
21/09/2026, 11:41:41	0	-21.13536, -47.83177	Rua Coronel Américo Batista, Jardim Procópio, Ribeirão Preto, São Paulo	Abrir
21/09/2026, 11:45:18	0	-21.13529, -47.83179	—	Abrir

Data/Hora	Vel. (km/h)	Lat/Lon	Endereço	Link
21/09/2026, 11:45:20	0	-21.13529, -47.83179	—	Abrir
21/09/2026, 11:45:22	0	-21.13533, -47.83179	—	Abrir
21/09/2026, 11:45:37	22	-21.13520, -47.83191	—	Abrir
21/09/2026, 11:45:46	51	-21.13436, -47.83257	Rua Olímpio Ferreira da Costa, Jardim Procópio, Ribeirão Preto, São Paulo	Abrir
21/09/2026, 11:46:27	33	-21.13014, -47.83586	—	Abrir
21/09/2026, 11:46:29	45	-21.12994, -47.83582	—	Abrir
21/09/2026, 11:46:34	47	-21.12944, -47.83559	—	Abrir
21/09/2026, 11:46:36	57	-21.12927, -47.83537	—	Abrir
21/09/2026, 11:46:55	68	-21.12734, -47.83273	—	Abrir
21/09/2026, 11:46:57	68	-21.12722, -47.83238	—	Abrir
21/09/2026, 11:47:12	31	-21.12662, -47.83005	—	Abrir
21/09/2026, 11:47:16	39	-21.12675, -47.82970	—	Abrir
21/09/2026, 11:47:20	33	-21.12687, -47.82929	—	Abrir

Data/Hora	Vel. (km/h)	Lat/Lon	Endereço	Link
21/09/2026, 11:47:22	45	-21.12701, -47.82913	—	Abrir
21/09/2026, 11:47:42	16	-21.12908, -47.82726	—	Abrir
21/09/2026, 11:47:44	7	-21.12908, -47.82722	—	Abrir
21/09/2026, 11:47:46	8	-21.12904, -47.82721	—	Abrir
21/09/2026, 11:47:49	22	-21.12893, -47.82726	—	Abrir
21/09/2026, 11:48:04	30	-21.12745, -47.82856	—	Abrir
21/09/2026, 11:48:07	43	-21.12721, -47.82856	—	Abrir
21/09/2026, 11:48:15	17	-21.12637, -47.82841	—	Abrir
21/09/2026, 11:48:18	15	-21.12631, -47.82833	—	Abrir
21/09/2026, 11:48:22	45	-21.12619, -47.82802	—	Abrir
21/09/2026, 11:48:40	43	-21.12555, -47.82615	—	Abrir
21/09/2026, 11:48:43	46	-21.12534, -47.82584	—	Abrir
21/09/2026, 11:48:45	49	-21.12515, -47.82568	—	Abrir

Data/Hora	Vel. (km/h)	Lat/Lon	Endereço	Link
21/09/2026, 11:48:49	39	-21.12470, -47.82543	—	Abrir
21/09/2026, 11:48:53	31	-21.12444, -47.82528	—	Abrir
21/09/2026, 11:49:00	43	-21.12375, -47.82490	—	Abrir
21/09/2026, 11:49:15	24	-21.12211, -47.82397	—	Abrir
21/09/2026, 11:49:17	27	-21.12204, -47.82386	—	Abrir
21/09/2026, 11:49:19	27	-21.12205, -47.82370	—	Abrir
21/09/2026, 11:49:22	12	-21.12210, -47.82355	—	Abrir
21/09/2026, 11:50:27	38	-21.12142, -47.81816	Rua Carlos Cesar Tonelo, Jardim Heitor Rigon, Ribeirão Preto, São Paulo	Abrir
21/09/2026, 11:51:28	40	-21.11518, -47.81788	—	Abrir
21/09/2026, 11:52:29	0	-21.11430, -47.81893	—	Abrir
21/09/2026, 12:00:50	0	-21.11964, -47.81753	—	Abrir
21/09/2026, 12:03:59	33	-21.11489, -47.83012	Avenida Maximilliam Max Maggioni, Jardim Orestes Lopes de Camargo, Ribeirão Preto, São Paulo	Abrir
21/09/2026, 12:08:17	0	-21.11471, -47.83016	—	Abrir

Data/Hora	Vel. (km/h)	Lat/Lon	Endereço	Link
21/09/2026, 12:08:27	0	-21.11471, -47.83016	—	Abrir
21/09/2026, 12:08:38	30	-21.11459, -47.83033	—	Abrir
21/09/2026, 12:08:42	47	-21.11423, -47.83057	—	Abrir
21/09/2026, 12:08:49	42	-21.11351, -47.83095	—	Abrir
21/09/2026, 12:08:51	49	-21.11329, -47.83095	—	Abrir
21/09/2026, 12:08:53	38	-21.11307, -47.83092	—	Abrir
21/09/2026, 12:08:55	37	-21.11291, -47.83100	—	Abrir
21/09/2026, 12:08:56	34	-21.11285, -47.83107	—	Abrir
21/09/2026, 12:08:59	18	-21.11277, -47.83127	Parque das Oliveiras, Ribeirão Preto, São Paulo	Abrir
21/09/2026, 12:09:46	31	-21.11285, -47.83152	—	Abrir
21/09/2026, 12:09:48	33	-21.11297, -47.83164	—	Abrir
21/09/2026, 12:09:50	35	-21.11318, -47.83167	—	Abrir
21/09/2026, 12:09:53	39	-21.11344, -47.83179	—	Abrir

Data/Hora	Vel. (km/h)	Lat/Lon	Endereço	Link
21/09/2026, 12:09:56	51	-21.11364, -47.83211	—	Abrir
21/09/2026, 12:10:17	22	-21.11534, -47.83498	—	Abrir
21/09/2026, 12:10:19	13	-21.11541, -47.83499	—	Abrir
21/09/2026, 12:10:22	31	-21.11557, -47.83486	—	Abrir
21/09/2026, 12:10:29	67	-21.11638, -47.83414	—	Abrir
21/09/2026, 12:10:44	28	-21.11800, -47.83315	—	Abrir
21/09/2026, 12:10:47	42	-21.11819, -47.83336	—	Abrir
21/09/2026, 12:11:54	54	-21.12303, -47.84155	—	Abrir
21/09/2026, 12:12:26	29	-21.12521, -47.84519	—	Abrir
21/09/2026, 12:12:29	23	-21.12535, -47.84521	—	Abrir
21/09/2026, 12:12:32	20	-21.12550, -47.84511	—	Abrir
21/09/2026, 12:12:34	25	-21.12561, -47.84509	—	Abrir
21/09/2026, 12:12:38	39	-21.12594, -47.84497	—	Abrir

Data/Hora	Vel. (km/h)	Lat/Lon	Endereço	Link
21/09/2026, 12:12:41	31	-21.12613, -47.84483	—	Abrir
21/09/2026, 12:12:44	43	-21.12634, -47.84460	—	Abrir
21/09/2026, 12:12:47	58	-21.12660, -47.84426	—	Abrir
21/09/2026, 12:12:49	48	-21.12681, -47.84411	—	Abrir
21/09/2026, 12:12:50	42	-21.12692, -47.84409	—	Abrir
21/09/2026, 12:12:53	38	-21.12722, -47.84407	—	Abrir
21/09/2026, 12:12:56	58	-21.12747, -47.84380	—	Abrir
21/09/2026, 12:12:58	62	-21.12771, -47.84359	—	Abrir
21/09/2026, 12:13:21	47	-21.13119, -47.84091	Avenida Luiz Galvão Cézar, Jardim Procópio, Ribeirão Preto, São Paulo	Abrir
21/09/2026, 12:13:23	24	-21.13135, -47.84085	—	Abrir
21/09/2026, 12:13:27	26	-21.13159, -47.84080	—	Abrir
21/09/2026, 12:13:35	7	-21.13175, -47.84091	—	Abrir
21/09/2026, 12:13:41	2	-21.13174, -47.84093	—	Abrir

Data/Hora	Vel. (km/h)	Lat/Lon	Endereço	Link
21/09/2026, 12:13:45	0	-21.13175, -47.84091	—	Abrir
21/09/2026, 12:18:32	0	-21.13252, -47.84191	—	Abrir
21/09/2026, 12:19:03	14	-21.13256, -47.84193	—	Abrir
21/09/2026, 12:19:05	22	-21.13264, -47.84199	—	Abrir
21/09/2026, 12:19:09	45	-21.13285, -47.84231	—	Abrir
21/09/2026, 12:19:35	45	-21.13504, -47.84587	Avenida Ivo Pareschi, Jardim Arlindo Laguna, Ribeirão Preto, São Paulo	Abrir
21/09/2026, 12:19:38	23	-21.13514, -47.84606	—	Abrir
21/09/2026, 12:19:40	29	-21.13511, -47.84621	—	Abrir
21/09/2026, 12:19:44	26	-21.13505, -47.84653	—	Abrir
21/09/2026, 12:19:46	29	-21.13512, -47.84665	—	Abrir
21/09/2026, 12:19:48	35	-21.13526, -47.84674	—	Abrir
21/09/2026, 12:19:53	43	-21.13571, -47.84659	—	Abrir
21/09/2026, 12:19:55	40	-21.13580, -47.84639	—	Abrir

Data/Hora	Vel. (km/h)	Lat/Lon	Endereço	Link
21/09/2026, 12:19:59	30	-21.13594, -47.84610	—	Abrir
21/09/2026, 12:20:01	35	-21.13608, -47.84599	—	Abrir
21/09/2026, 12:20:13	0	-21.13630, -47.84584	—	Abrir
21/09/2026, 12:20:17	0	-21.13608, -47.84599	—	Abrir
21/09/2026, 12:22:09	0	-21.13628, -47.84581	—	Abrir
21/09/2026, 12:22:13	0	-21.13630, -47.84584	—	Abrir
21/09/2026, 12:22:14	0	-21.13628, -47.84581	—	Abrir
21/09/2026, 12:22:41	31	-21.13592, -47.84602	—	Abrir
21/09/2026, 12:22:43	40	-21.13574, -47.84599	—	Abrir
21/09/2026, 12:22:45	40	-21.13553, -47.84593	—	Abrir
21/09/2026, 12:22:47	40	-21.13534, -47.84596	—	Abrir
21/09/2026, 12:22:50	39	-21.13512, -47.84620	—	Abrir
21/09/2026, 12:22:52	39	-21.13507, -47.84641	—	Abrir

Data/Hora	Vel. (km/h)	Lat/Lon	Endereço	Link
21/09/2026, 12:22:54	41	-21.13515, -47.84661	—	Abrir
21/09/2026, 12:22:57	38	-21.13541, -47.84677	—	Abrir
21/09/2026, 12:23:00	33	-21.13567, -47.84685	—	Abrir
21/09/2026, 12:23:05	50	-21.13600, -47.84732	—	Abrir
21/09/2026, 12:24:08	31	-21.14196, -47.85680	Avenida Ivo Pareschi, Jardim Carlos de Lacerda Chaves, Ribeirão Preto, São Paulo	Abrir
21/09/2026, 12:24:10	22	-21.14192, -47.85691	—	Abrir
21/09/2026, 12:24:13	40	-21.14172, -47.85708	—	Abrir
21/09/2026, 12:24:15	37	-21.14159, -47.85723	—	Abrir
21/09/2026, 12:24:17	38	-21.14156, -47.85741	—	Abrir
21/09/2026, 12:24:20	38	-21.14167, -47.85769	—	Abrir
21/09/2026, 12:24:22	42	-21.14185, -47.85777	—	Abrir
21/09/2026, 12:24:24	49	-21.14208, -47.85776	—	Abrir
21/09/2026, 12:24:30	49	-21.14277, -47.85750	—	Abrir

Data/Hora	Vel. (km/h)	Lat/Lon	Endereço	Link
21/09/2026, 12:24:33	40	-21.14301, -47.85725	—	Abrir
21/09/2026, 12:24:36	49	-21.14331, -47.85718	—	Abrir
21/09/2026, 12:25:06	19	-21.14705, -47.85704	—	Abrir
21/09/2026, 12:25:08	30	-21.14711, -47.85714	—	Abrir
21/09/2026, 12:25:11	38	-21.14733, -47.85726	—	Abrir
21/09/2026, 12:25:13	37	-21.14751, -47.85725	—	Abrir
21/09/2026, 12:25:15	30	-21.14766, -47.85717	—	Abrir
21/09/2026, 12:25:18	22	-21.14773, -47.85698	—	Abrir
21/09/2026, 12:25:20	12	-21.14771, -47.85691	—	Abrir
21/09/2026, 12:25:21	18	-21.14768, -47.85688	—	Abrir
21/09/2026, 12:25:26	44	-21.14745, -47.85655	—	Abrir
21/09/2026, 12:25:30	57	-21.14739, -47.85602	—	Abrir
21/09/2026, 12:25:41	60	-21.14724, -47.85419	—	Abrir

Data/Hora	Vel. (km/h)	Lat/Lon	Endereço	Link
21/09/2026, 12:25:49	47	-21.14693, -47.85299	—	Abrir
21/09/2026, 12:25:56	24	-21.14669, -47.85237	—	Abrir
21/09/2026, 12:25:58	15	-21.14669, -47.85227	—	Abrir
21/09/2026, 12:26:04	29	-21.14673, -47.85185	—	Abrir
21/09/2026, 12:26:06	29	-21.14666, -47.85171	—	Abrir
21/09/2026, 12:26:11	42	-21.14624, -47.85150	—	Abrir
21/09/2026, 12:26:13	43	-21.14609, -47.85135	—	Abrir
21/09/2026, 12:26:44	13	-21.14395, -47.84750	—	Abrir
21/09/2026, 12:26:46	23	-21.14397, -47.84742	—	Abrir
21/09/2026, 12:26:48	31	-21.14407, -47.84732	—	Abrir
21/09/2026, 12:27:55	0	-21.14524, -47.84627	—	Abrir
21/09/2026, 12:29:02	0	-21.14525, -47.84626	Rua Luiz Granato, Jardim Arlindo Laguna, Ribeirão Preto, São Paulo	Abrir
21/09/2026, 12:29:12	26	-21.14499, -47.84649	—	Abrir

Data/Hora	Vel. (km/h)	Lat/Lon	Endereço	Link
21/09/2026, 12:29:29	23	-21.14389, -47.84730	—	Abrir
21/09/2026, 12:29:32	44	-21.14374, -47.84705	—	Abrir
21/09/2026, 12:30:12	50	-21.14036, -47.84143	—	Abrir
21/09/2026, 12:30:15	34	-21.14011, -47.84124	—	Abrir
21/09/2026, 12:30:16	32	-21.14002, -47.84124	—	Abrir
21/09/2026, 12:30:18	32	-21.13986, -47.84129	—	Abrir
21/09/2026, 12:30:21	26	-21.13971, -47.84148	—	Abrir
21/09/2026, 12:30:23	34	-21.13969, -47.84164	—	Abrir
21/09/2026, 12:30:27	56	-21.13971, -47.84215	—	Abrir
21/09/2026, 12:30:31	65	-21.13971, -47.84284	—	Abrir
21/09/2026, 12:30:36	46	-21.13950, -47.84355	—	Abrir
21/09/2026, 12:30:38	30	-21.13937, -47.84369	—	Abrir
21/09/2026, 12:30:41	8	-21.13926, -47.84374	Rua Genoveva Onofre Barban, Jardim Arlindo Laguna, Ribeirão Preto, São Paulo	Abrir

Data/Hora	Vel. (km/h)	Lat/Lon	Endereço	Link
21/09/2026, 12:30:46	0	-21.13927, -47.84373	—	Abrir
21/09/2026, 12:30:50	0	-21.13926, -47.84374	Rua Genoveva Onofre Barban, Jardim Arlindo Laguna, Ribeirão Preto, São Paulo	Abrir
21/09/2026, 12:33:59	0	-21.13925, -47.84376	Rua Genoveva Onofre Barban, Jardim Arlindo Laguna, Ribeirão Preto, São Paulo	Abrir
21/09/2026, 12:34:00	0	-21.13925, -47.84376	Rua Genoveva Onofre Barban, Jardim Arlindo Laguna, Ribeirão Preto, São Paulo	Abrir
21/09/2026, 12:34:03	0	-21.13927, -47.84373	—	Abrir
21/09/2026, 12:34:17	6	-21.13929, -47.84377	—	Abrir
21/09/2026, 12:34:18	8	-21.13930, -47.84377	—	Abrir
21/09/2026, 12:34:21	33	-21.13944, -47.84367	—	Abrir
21/09/2026, 12:34:24	47	-21.13961, -47.84341	—	Abrir
21/09/2026, 12:34:26	53	-21.13971, -47.84315	—	Abrir
21/09/2026, 12:34:29	57	-21.13978, -47.84270	—	Abrir
21/09/2026, 12:34:32	44	-21.13985, -47.84230	—	Abrir
21/09/2026, 12:34:34	39	-21.13994, -47.84210	—	Abrir

Data/Hora	Vel. (km/h)	Lat/Lon	Endereço	Link
21/09/2026, 12:34:36	44	-21.14010, -47.84197	—	Abrir
21/09/2026, 12:34:39	41	-21.14035, -47.84172	—	Abrir
21/09/2026, 12:34:41	36	-21.14040, -47.84152	—	Abrir
21/09/2026, 12:34:44	48	-21.14025, -47.84121	—	Abrir
21/09/2026, 12:34:51	45	-21.13984, -47.84035	—	Abrir
21/09/2026, 12:34:54	49	-21.13993, -47.84000	—	Abrir
21/09/2026, 12:34:56	52	-21.14009, -47.83978	—	Abrir
21/09/2026, 12:35:00	50	-21.14040, -47.83933	—	Abrir
21/09/2026, 12:35:06	12	-21.14067, -47.83883	Rua Maria Tereza Braga Carri, Planalto Verde, Ribeirão Preto, São Paulo	Abrir
21/09/2026, 12:35:12	8	-21.14067, -47.83877	—	Abrir
21/09/2026, 12:35:23	0	-21.14065, -47.83877	—	Abrir
21/09/2026, 12:35:26	0	-21.14067, -47.83877	—	Abrir
21/09/2026, 12:38:45	0	-21.14064, -47.83877	Rua Maria Tereza Braga Carri, Planalto Verde, Ribeirão Preto, São Paulo	Abrir

Data/Hora	Vel. (km/h)	Lat/Lon	Endereço	Link
21/09/2026, 12:38:48	0	-21.14064, -47.83877	Rua Maria Tereza Braga Carri, Planalto Verde, Ribeirão Preto, São Paulo	Abrir
21/09/2026, 12:38:50	0	-21.14065, -47.83877	—	Abrir
21/09/2026, 12:39:18	17	-21.14055, -47.83882	—	Abrir
21/09/2026, 12:39:21	28	-21.14040, -47.83872	—	Abrir
21/09/2026, 12:39:24	25	-21.14024, -47.83854	—	Abrir
21/09/2026, 12:39:26	20	-21.14020, -47.83843	—	Abrir
21/09/2026, 12:39:29	15	-21.14013, -47.83832	—	Abrir
21/09/2026, 12:39:31	20	-21.14009, -47.83823	—	Abrir
21/09/2026, 12:39:35	38	-21.14005, -47.83787	—	Abrir
21/09/2026, 12:39:38	44	-21.14008, -47.83751	—	Abrir
21/09/2026, 12:39:41	35	-21.14008, -47.83718	—	Abrir
21/09/2026, 12:39:44	11	-21.14003, -47.83698	—	Abrir
21/09/2026, 12:39:53	25	-21.13975, -47.83698	—	Abrir

Data/Hora	Vel. (km/h)	Lat/Lon	Endereço	Link
21/09/2026, 12:39:55	30	-21.13963, -47.83689	—	Abrir
21/09/2026, 12:39:57	43	-21.13951, -47.83669	—	Abrir
21/09/2026, 12:40:00	38	-21.13934, -47.83638	—	Abrir
21/09/2026, 12:40:03	38	-21.13918, -47.83608	—	Abrir
21/09/2026, 12:40:08	15	-21.13899, -47.83585	—	Abrir
21/09/2026, 12:40:10	19	-21.13891, -47.83586	—	Abrir
21/09/2026, 12:40:12	30	-21.13878, -47.83593	—	Abrir
21/09/2026, 12:40:15	36	-21.13856, -47.83607	—	Abrir
21/09/2026, 12:40:17	38	-21.13839, -47.83616	—	Abrir
21/09/2026, 12:40:23	21	-21.13802, -47.83618	—	Abrir
21/09/2026, 12:40:27	8	-21.13791, -47.83603	—	Abrir
21/09/2026, 12:40:30	16	-21.13783, -47.83606	—	Abrir
21/09/2026, 12:40:33	7	-21.13773, -47.83611	—	Abrir

Data/Hora	Vel. (km/h)	Lat/Lon	Endereço	Link
21/09/2026, 12:40:38	0	-21.13773, -47.83611	—	Abrir
21/09/2026, 12:42:46	0	-21.13766, -47.83596	Avenida Luiz Galvão Cézar, Jardim Procópio, Ribeirão Preto, São Paulo	Abrir
21/09/2026, 12:42:47	0	-21.13766, -47.83596	Avenida Luiz Galvão Cézar, Jardim Procópio, Ribeirão Preto, São Paulo	Abrir
21/09/2026, 12:42:50	0	-21.13773, -47.83611	—	Abrir
21/09/2026, 12:43:08	12	-21.13759, -47.83596	—	Abrir
21/09/2026, 12:43:11	28	-21.13743, -47.83605	—	Abrir
21/09/2026, 12:43:14	10	-21.13731, -47.83612	—	Abrir
21/09/2026, 12:43:17	19	-21.13726, -47.83605	—	Abrir
21/09/2026, 12:43:21	43	-21.13741, -47.83578	—	Abrir
21/09/2026, 12:43:24	51	-21.13767, -47.83555	—	Abrir
21/09/2026, 12:43:36	35	-21.13888, -47.83475	—	Abrir
21/09/2026, 12:43:38	24	-21.13901, -47.83473	—	Abrir
21/09/2026, 12:43:41	33	-21.13918, -47.83479	—	Abrir

Data/Hora	Vel. (km/h)	Lat/Lon	Endereço	Link
21/09/2026, 12:43:43	41	-21.13935, -47.83485	—	Abrir
21/09/2026, 12:43:45	38	-21.13956, -47.83488	—	Abrir
21/09/2026, 12:43:47	32	-21.13969, -47.83498	—	Abrir
21/09/2026, 12:43:50	31	-21.13971, -47.83524	—	Abrir
21/09/2026, 12:43:53	13	-21.13972, -47.83542	—	Abrir
21/09/2026, 12:43:56	12	-21.13966, -47.83549	—	Abrir
21/09/2026, 12:43:58	16	-21.13960, -47.83551	Avenida Alceu Paiva Arantes, Planalto Verde, Ribeirão Preto, São Paulo	Abrir
21/09/2026, 12:44:00	7	-21.13954, -47.83554	—	Abrir
21/09/2026, 12:44:03	1	-21.13955, -47.83554	—	Abrir
21/09/2026, 12:44:07	0	-21.13954, -47.83554	—	Abrir
21/09/2026, 12:47:13	0	-21.13957, -47.83558	—	Abrir
21/09/2026, 12:47:14	0	-21.13957, -47.83558	—	Abrir
21/09/2026, 12:47:17	0	-21.13955, -47.83554	—	Abrir

Data/Hora	Vel. (km/h)	Lat/Lon	Endereço	Link
21/09/2026, 12:47:24	13	-21.13962, -47.83559	—	Abrir
21/09/2026, 12:47:36	27	-21.13989, -47.83571	—	Abrir
21/09/2026, 12:47:41	24	-21.13993, -47.83565	Avenida Alceu Paiva Arantes, Planalto Verde, Ribeirão Preto, São Paulo	Abrir
21/09/2026, 12:47:47	48	-21.13984, -47.83501	—	Abrir
21/09/2026, 12:47:54	28	-21.13984, -47.83424	—	Abrir
21/09/2026, 12:47:56	31	-21.13994, -47.83411	—	Abrir
21/09/2026, 12:47:59	48	-21.14016, -47.83391	—	Abrir
21/09/2026, 12:48:03	62	-21.14064, -47.83358	—	Abrir
21/09/2026, 12:48:09	56	-21.14149, -47.83318	—	Abrir
21/09/2026, 12:48:39	60	-21.14665, -47.83129	—	Abrir
21/09/2026, 12:48:41	64	-21.14686, -47.83105	—	Abrir
21/09/2026, 12:49:18	6	-21.14913, -47.82814	—	Abrir
21/09/2026, 12:49:26	31	-21.14923, -47.82800	—	Abrir

Data/Hora	Vel. (km/h)	Lat/Lon	Endereço	Link
21/09/2026, 12:50:05	17	-21.15286, -47.82335	—	Abrir
21/09/2026, 12:50:46	15	-21.15295, -47.82324	—	Abrir
21/09/2026, 12:51:51	0	-21.15791, -47.81685	Avenida Dom Pedro I, Ipiranga, Ribeirão Preto, São Paulo	Abrir
21/09/2026, 12:52:51	45	-21.16237, -47.81137	—	Abrir
21/09/2026, 12:52:54	27	-21.16259, -47.81133	—	Abrir
21/09/2026, 12:52:56	37	-21.16273, -47.81142	—	Abrir
21/09/2026, 12:53:09	68	-21.16429, -47.81267	—	Abrir
21/09/2026, 12:53:19	33	-21.16554, -47.81355	—	Abrir
21/09/2026, 12:53:24	7	-21.16563, -47.81368	—	Abrir
21/09/2026, 12:53:34	31	-21.16569, -47.81395	—	Abrir
21/09/2026, 12:53:36	40	-21.16566, -47.81414	—	Abrir
21/09/2026, 12:53:39	51	-21.16558, -47.81449	—	Abrir
21/09/2026, 12:53:41	58	-21.16559, -47.81478	—	Abrir

Data/Hora	Vel. (km/h)	Lat/Lon	Endereço	Link
21/09/2026, 12:53:47	50	-21.16608, -47.81545	—	Abrir
21/09/2026, 12:53:49	44	-21.16630, -47.81555	—	Abrir
21/09/2026, 12:53:51	47	-21.16653, -47.81557	—	Abrir
21/09/2026, 12:53:53	48	-21.16677, -47.81550	—	Abrir
21/09/2026, 12:53:56	41	-21.16707, -47.81533	—	Abrir
21/09/2026, 12:53:58	37	-21.16721, -47.81519	—	Abrir
21/09/2026, 12:54:02	55	-21.16737, -47.81477	—	Abrir
21/09/2026, 12:54:04	40	-21.16738, -47.81452	—	Abrir
21/09/2026, 12:54:08	36	-21.16743, -47.81418	—	Abrir
21/09/2026, 12:55:15	0	-21.17001, -47.80993	—	Abrir
21/09/2026, 12:55:51	51	-21.17164, -47.80770	Avenida Doutor Francisco Junqueira, Centro, Ribeirão Preto, São Paulo	Abrir
21/09/2026, 12:56:36	47	-21.17588, -47.80280	—	Abrir
21/09/2026, 12:56:39	21	-21.17608, -47.80265	—	Abrir

Data/Hora	Vel. (km/h)	Lat/Lon	Endereço	Link
21/09/2026, 12:56:41	12	-21.17615, -47.80261	—	Abrir
21/09/2026, 12:57:03	42	-21.17655, -47.80232	—	Abrir
21/09/2026, 12:57:14	63	-21.17787, -47.80145	—	Abrir
21/09/2026, 12:57:36	29	-21.17990, -47.80067	—	Abrir
21/09/2026, 12:58:24	53	-21.18572, -47.79906	—	Abrir
21/09/2026, 12:58:51	20	-21.18845, -47.79789	—	Abrir
21/09/2026, 12:58:53	32	-21.18846, -47.79775	—	Abrir
21/09/2026, 12:58:54	35	-21.18845, -47.79766	—	Abrir
21/09/2026, 12:59:10	28	-21.18809, -47.79572	—	Abrir
21/09/2026, 12:59:12	13	-21.18809, -47.79562	—	Abrir
21/09/2026, 12:59:18	6	-21.18815, -47.79554	—	Abrir
21/09/2026, 12:59:25	6	-21.18823, -47.79558	—	Abrir
21/09/2026, 12:59:31	7	-21.18831, -47.79567	Avenida Doutor Plínio de Castro Prado, Vila Seixas, Ribeirão Preto, São Paulo	Abrir

Data/Hora	Vel. (km/h)	Lat/Lon	Endereço	Link
21/09/2026, 12:59:33	6	-21.18831, -47.79569	—	Abrir
21/09/2026, 12:59:35	0	-21.18823, -47.79558	—	Abrir
21/09/2026, 13:03:06	0	-21.18843, -47.79549	Avenida Doutor Plínio de Castro Prado, Vila Seixas, Ribeirão Preto, São Paulo	Abrir
21/09/2026, 15:43:22	0	-21.18844, -47.79761	—	Abrir
21/09/2026, 15:43:51	31	-21.18828, -47.79781	—	Abrir
21/09/2026, 15:44:58	0	-21.18784, -47.79790	Rua Jacira, Vila Seixas, Ribeirão Preto, São Paulo	Abrir
21/09/2026, 15:45:38	26	-21.18769, -47.79800	—	Abrir
21/09/2026, 15:45:54	22	-21.18700, -47.79841	—	Abrir
21/09/2026, 15:45:57	10	-21.18698, -47.79851	—	Abrir
21/09/2026, 15:46:18	28	-21.18711, -47.79848	—	Abrir
21/09/2026, 15:46:30	37	-21.18839, -47.79798	—	Abrir
21/09/2026, 15:46:32	41	-21.18860, -47.79789	—	Abrir
21/09/2026, 15:46:35	60	-21.18901, -47.79782	—	Abrir

Data/Hora	Vel. (km/h)	Lat/Lon	Endereço	Link
21/09/2026, 15:46:45	32	-21.19027, -47.79772	—	Abrir
21/09/2026, 15:47:03	47	-21.19273, -47.79802	—	Abrir
21/09/2026, 15:47:11	53	-21.19380, -47.79826	—	Abrir
21/09/2026, 15:47:26	69	-21.19587, -47.79852	—	Abrir
21/09/2026, 15:47:28	71	-21.19622, -47.79849	—	Abrir
21/09/2026, 15:47:30	66	-21.19656, -47.79840	—	Abrir
21/09/2026, 15:47:32	74	-21.19689, -47.79826	—	Abrir
21/09/2026, 15:47:48	83	-21.19972, -47.79653	—	Abrir
21/09/2026, 15:48:51	69	-21.20440, -47.79307	—	Abrir
21/09/2026, 15:49:11	67	-21.20735, -47.79078	Ciclovia, Santa Cruz, Ribeirão Preto, São Paulo	Abrir
21/09/2026, 15:49:24	77	-21.20902, -47.78905	—	Abrir
21/09/2026, 15:49:27	74	-21.20925, -47.78849	—	Abrir
21/09/2026, 15:49:56	90	-21.21052, -47.78174	—	Abrir

Data/Hora	Vel. (km/h)	Lat/Lon	Endereço	Link
21/09/2026, 15:50:28	60	-21.21177, -47.77536	—	Abrir
21/09/2026, 15:50:33	74	-21.21226, -47.77465	—	Abrir
21/09/2026, 15:50:35	75	-21.21255, -47.77440	—	Abrir
21/09/2026, 15:50:38	81	-21.21306, -47.77411	—	Abrir
21/09/2026, 15:50:57	86	-21.21681, -47.77231	—	Abrir
21/09/2026, 15:51:05	86	-21.21847, -47.77182	—	Abrir
21/09/2026, 15:51:38	91	-21.22525, -47.76841	—	Abrir
21/09/2026, 15:52:40	81	-21.23705, -47.76437	—	Abrir
21/09/2026, 15:52:42	84	-21.23739, -47.76412	—	Abrir
21/09/2026, 15:52:44	84	-21.23769, -47.76380	—	Abrir
21/09/2026, 15:52:47	82	-21.23804, -47.76325	—	Abrir
21/09/2026, 15:52:49	82	-21.23819, -47.76283	—	Abrir
21/09/2026, 15:52:51	80	-21.23825, -47.76239	—	Abrir

Data/Hora	Vel. (km/h)	Lat/Lon	Endereço	Link
21/09/2026, 15:52:54	82	-21.23823, -47.76172	—	Abrir
21/09/2026, 15:53:02	79	-21.23819, -47.75995	—	Abrir
21/09/2026, 15:53:04	76	-21.23833, -47.75957	—	Abrir
21/09/2026, 15:53:06	78	-21.23858, -47.75924	—	Abrir
21/09/2026, 15:53:09	77	-21.23906, -47.75890	—	Abrir
21/09/2026, 15:53:11	76	-21.23941, -47.75873	Rodovia Anhanguera, Jardim São José, Ribeirão Preto, São Paulo	Abrir
21/09/2026, 15:53:21	81	-21.24126, -47.75804	—	Abrir
21/09/2026, 15:54:26	85	-21.25639, -47.75455	—	Abrir
21/09/2026, 15:54:32	79	-21.25760, -47.75436	—	Abrir
21/09/2026, 15:54:44	80	-21.26000, -47.75442	—	Abrir
21/09/2026, 15:55:28	86	-21.26906, -47.75619	—	Abrir
21/09/2026, 15:55:36	88	-21.27080, -47.75598	—	Abrir
21/09/2026, 15:55:42	87	-21.27207, -47.75561	—	Abrir

Data/Hora	Vel. (km/h)	Lat/Lon	Endereço	Link
21/09/2026, 15:56:44	96	-21.28496, -47.74962	—	Abrir
21/09/2026, 15:57:46	87	-21.29845, -47.74332	Rodovia Anhanguera, Cravinhos, São Paulo	Abrir
21/09/2026, 15:58:48	87	-21.31153, -47.73715	—	Abrir
21/09/2026, 15:59:51	92	-21.32456, -47.73108	—	Abrir
21/09/2026, 16:00:17	57	-21.32960, -47.72885	—	Abrir
21/09/2026, 16:00:26	48	-21.33079, -47.72868	—	Abrir
21/09/2026, 16:00:48	21	-21.33333, -47.72750	—	Abrir
21/09/2026, 16:01:05	40	-21.33492, -47.72676	—	Abrir
21/09/2026, 16:01:11	26	-21.33547, -47.72655	—	Abrir
21/09/2026, 16:01:15	28	-21.33576, -47.72655	—	Abrir
21/09/2026, 16:01:18	34	-21.33593, -47.72670	—	Abrir
21/09/2026, 16:02:20	0	-21.33792, -47.73022	—	Abrir
21/09/2026, 16:02:41	34	-21.33805, -47.73044	—	Abrir

Data/Hora	Vel. (km/h)	Lat/Lon	Endereço	Link
21/09/2026, 16:03:43	0	-21.33949, -47.73298	—	Abrir
21/09/2026, 16:03:49	26	-21.33959, -47.73314	—	Abrir
21/09/2026, 16:04:14	17	-21.34077, -47.73519	—	Abrir
21/09/2026, 16:04:16	42	-21.34096, -47.73519	—	Abrir
21/09/2026, 16:04:25	18	-21.34170, -47.73526	—	Abrir
21/09/2026, 16:04:27	35	-21.34173, -47.73544	—	Abrir
21/09/2026, 16:04:33	41	-21.34171, -47.73612	—	Abrir
21/09/2026, 16:04:39	48	-21.34154, -47.73676	—	Abrir
21/09/2026, 16:04:42	27	-21.34142, -47.73706	—	Abrir
21/09/2026, 16:04:47	8	-21.34138, -47.73733	Avenida Pedro Duarte Amoroso, Cravinhos, São Paulo	Abrir

Paradas

#	Início	Fim	Duração	Endereço	Maps
1	21/09/2026, 11:41:30	21/09/2026, 11:45:22	**3m 52s**	Rua Coronel Américo Batista, Jardim Procópio, Ribeirão Preto, São Paulo	Abrir
2	21/09/2026, 12:03:59	21/09/2026, 12:08:27	**4m 28s**	Avenida Maximilliam Max Maggioni, Jardim Orestes Lopes de Camargo, Ribeirão Preto, São Paulo	Abrir
3	21/09/2026, 12:30:41	21/09/2026, 12:34:03	**3m 22s**	Rua Genoveva Onofre Barban, Jardim Arlindo Laguna, Ribeirão Preto, São Paulo	Abrir
4	21/09/2026, 12:35:06	21/09/2026, 12:38:50	**3m 44s**	Rua Maria Tereza Braga Carri, Planalto Verde, Ribeirão Preto, São Paulo	Abrir
5	21/09/2026, 12:43:58	21/09/2026, 12:47:17	**3m 19s**	Avenida Alceu Paiva Arantes, Planalto Verde, Ribeirão Preto, São Paulo	Abrir
6	21/09/2026, 12:59:31	21/09/2026, 13:03:06	**3m 35s**	Avenida Doutor Plínio de Castro Prado, Vila Seixas, Ribeirão Preto, São Paulo	Abrir
7	21/09/2026, 16:04:47	21/09/2026, 17:38:16	**1h 33m**	Avenida Pedro Duarte Amoroso, Cravinhos, São Paulo	Abrir

Paradas são detectadas quando o veículo fica parado por um tempo mínimo.

Viagem #4 21/09/2026, 17:38:16 → 21/09/2026, 17:57:15

Distância: 19.77 km **Duração: 18m** **Movendo: 16m 53s** **Parado: 0m** **Vel. Máx: 104 km/h**

Início: 21/09/2026, 17:38:16 **Fim:** 21/09/2026, 17:57:15 **Duração:** 18m **Distância:** 19.77 km **Vel. Máx:** 104 km/h

▶ **Partida:** Avenida Pedro Duarte Amoroso, Cravinhos, São Paulo

■ **Chegada:** Avenida Doutor Plínio de Castro Prado, Vila Seixas, Ribeirão Preto, São Paulo

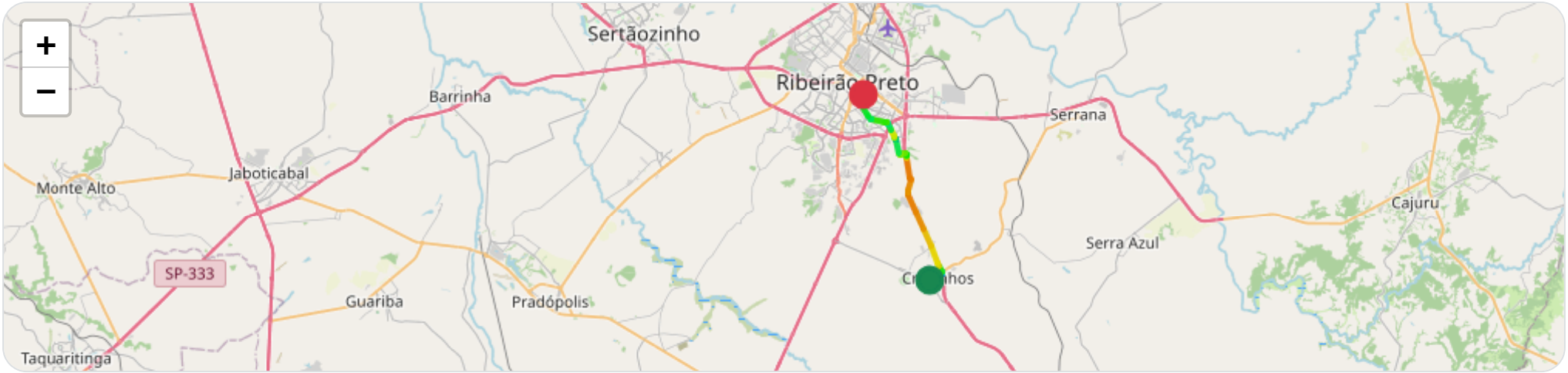

Baixa Alta

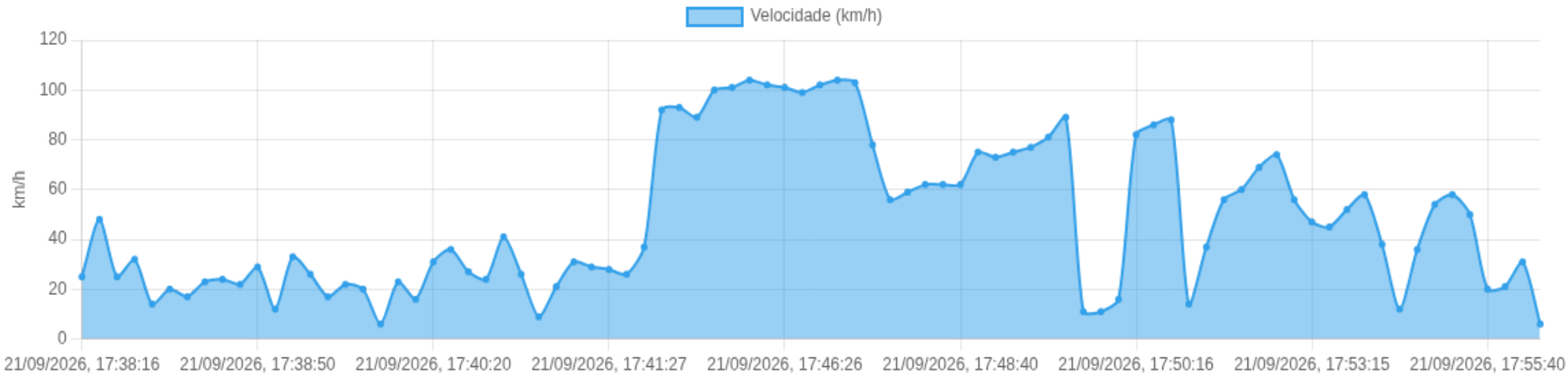

Posições

Tabela completa da viagem.

Data/Hora	Vel. (km/h)	Lat/Lon	Endereço	Link
21/09/2026, 17:38:16	25	-21.34149, -47.73707	Avenida Pedro Duarte Amoroso, Cravinhos, São Paulo	Abrir
21/09/2026, 17:38:22	48	-21.34168, -47.73645	—	Abrir
21/09/2026, 17:38:31	25	-21.34192, -47.73575	—	Abrir
21/09/2026, 17:38:33	32	-21.34211, -47.73569	—	Abrir
21/09/2026, 17:38:35	14	-21.34222, -47.73564	—	Abrir
21/09/2026, 17:38:38	20	-21.34219, -47.73546	—	Abrir
21/09/2026, 17:38:41	17	-21.34211, -47.73536	—	Abrir
21/09/2026, 17:38:43	23	-21.34204, -47.73529	—	Abrir
21/09/2026, 17:38:46	24	-21.34186, -47.73525	—	Abrir
21/09/2026, 17:38:48	22	-21.34176, -47.73521	—	Abrir
21/09/2026, 17:38:50	29	-21.34168, -47.73508	—	Abrir
21/09/2026, 17:39:08	12	-21.34106, -47.73404	—	Abrir
21/09/2026, 17:39:13	33	-21.34090, -47.73375	—	Abrir

Data/Hora	Vel. (km/h)	Lat/Lon	Endereço	Link
21/09/2026, 17:39:25	26	-21.34048, -47.73293	—	Abrir
21/09/2026, 17:39:30	17	-21.34035, -47.73268	—	Abrir
21/09/2026, 17:39:32	22	-21.34029, -47.73258	—	Abrir
21/09/2026, 17:39:34	20	-21.34023, -47.73247	—	Abrir
21/09/2026, 17:39:55	6	-21.33949, -47.73115	—	Abrir
21/09/2026, 17:40:05	23	-21.33937, -47.73096	—	Abrir
21/09/2026, 17:40:18	16	-21.33893, -47.73014	—	Abrir
21/09/2026, 17:40:20	31	-21.33888, -47.73002	—	Abrir
21/09/2026, 17:40:25	36	-21.33863, -47.72957	—	Abrir
21/09/2026, 17:40:29	27	-21.33845, -47.72928	—	Abrir
21/09/2026, 17:40:34	24	-21.33826, -47.72895	—	Abrir
21/09/2026, 17:40:59	41	-21.33639, -47.72668	—	Abrir
21/09/2026, 17:41:01	26	-21.33628, -47.72652	—	Abrir

Data/Hora	Vel. (km/h)	Lat/Lon	Endereço	Link
21/09/2026, 17:41:14	9	-21.33613, -47.72639	—	Abrir
21/09/2026, 17:41:17	21	-21.33595, -47.72638	—	Abrir
21/09/2026, 17:41:20	31	-21.33582, -47.72624	—	Abrir
21/09/2026, 17:41:22	29	-21.33573, -47.72608	—	Abrir
21/09/2026, 17:41:27	28	-21.33554, -47.72568	—	Abrir
21/09/2026, 17:41:29	26	-21.33542, -47.72560	—	Abrir
21/09/2026, 17:41:31	37	-21.33525, -47.72562	—	Abrir
21/09/2026, 17:42:02	92	-21.32971, -47.72842	—	Abrir
21/09/2026, 17:42:11	93	-21.32781, -47.72942	—	Abrir
21/09/2026, 17:43:13	89	-21.31357, -47.73604	Rodovia Anhanguera, Cravinhos, São Paulo	Abrir
21/09/2026, 17:44:14	100	-21.29996, -47.74239	—	Abrir
21/09/2026, 17:45:17	101	-21.28548, -47.74916	—	Abrir
21/09/2026, 17:46:14	104	-21.27171, -47.75553	—	Abrir

Data/Hora	Vel. (km/h)	Lat/Lon	Endereço	Link
21/09/2026, 17:46:21	102	-21.26994, -47.75596	—	Abrir
21/09/2026, 17:46:26	101	-21.26867, -47.75602	—	Abrir
21/09/2026, 17:46:32	99	-21.26717, -47.75591	—	Abrir
21/09/2026, 17:47:06	102	-21.25870, -47.75413	—	Abrir
21/09/2026, 17:47:13	104	-21.25689, -47.75424	Rodovia Anhanguera, Jardim São José, Ribeirão Preto, São Paulo	Abrir
21/09/2026, 17:48:15	103	-21.24129, -47.75780	—	Abrir
21/09/2026, 17:48:23	78	-21.23955, -47.75801	—	Abrir
21/09/2026, 17:48:32	56	-21.23801, -47.75769	—	Abrir
21/09/2026, 17:48:34	59	-21.23773, -47.75777	—	Abrir
21/09/2026, 17:48:35	62	-21.23761, -47.75786	—	Abrir
21/09/2026, 17:48:38	62	-21.23736, -47.75829	—	Abrir
21/09/2026, 17:48:40	62	-21.23729, -47.75861	—	Abrir
21/09/2026, 17:48:42	75	-21.23730, -47.75901	—	Abrir

Data/Hora	Vel. (km/h)	Lat/Lon	Endereço	Link
21/09/2026, 17:48:57	73	-21.23760, -47.76255	—	Abrir
21/09/2026, 17:48:59	75	-21.23754, -47.76295	—	Abrir
21/09/2026, 17:49:00	77	-21.23748, -47.76316	—	Abrir
21/09/2026, 17:49:04	81	-21.23700, -47.76382	—	Abrir
21/09/2026, 17:49:06	89	-21.23660, -47.76401	—	Abrir
21/09/2026, 17:50:01	11	-21.22570, -47.76745	—	Abrir
21/09/2026, 17:50:02	11	-21.22567, -47.76746	—	Abrir
21/09/2026, 17:50:05	16	-21.22558, -47.76749	—	Abrir
21/09/2026, 17:50:16	82	-21.22377, -47.76787	—	Abrir
21/09/2026, 17:50:18	86	-21.22339, -47.76808	—	Abrir
21/09/2026, 17:50:55	88	-21.21726, -47.77196	—	Abrir
21/09/2026, 17:51:57	14	-21.21213, -47.77453	Avenida Maurílio Biagi, Greenville, Ribeirão Preto, São Paulo	Abrir
21/09/2026, 17:51:59	37	-21.21200, -47.77461	—	Abrir

Data/Hora	Vel. (km/h)	Lat/Lon	Endereço	Link
21/09/2026, 17:52:02	56	-21.21170, -47.77487	—	Abrir
21/09/2026, 17:52:04	60	-21.21151, -47.77511	—	Abrir
21/09/2026, 17:52:08	69	-21.21117, -47.77573	—	Abrir
21/09/2026, 17:52:11	74	-21.21102, -47.77628	—	Abrir
21/09/2026, 17:53:13	56	-21.20866, -47.78865	—	Abrir
21/09/2026, 17:53:15	47	-21.20854, -47.78889	—	Abrir
21/09/2026, 17:53:19	45	-21.20824, -47.78928	—	Abrir
21/09/2026, 17:53:40	52	-21.20590, -47.79143	—	Abrir
21/09/2026, 17:54:42	58	-21.19735, -47.79751	—	Abrir
21/09/2026, 17:54:46	38	-21.19688, -47.79774	—	Abrir
21/09/2026, 17:54:48	12	-21.19675, -47.79778	—	Abrir
21/09/2026, 17:54:52	36	-21.19658, -47.79783	—	Abrir
21/09/2026, 17:54:57	54	-21.19600, -47.79800	—	Abrir

Data/Hora	Vel. (km/h)	Lat/Lon	Endereço	Link
21/09/2026, 17:55:05	58	-21.19469, -47.79814	—	Abrir
21/09/2026, 17:55:07	50	-21.19442, -47.79812	—	Abrir
21/09/2026, 17:55:40	20	-21.19028, -47.79748	—	Abrir
21/09/2026, 17:56:11	21	-21.18859, -47.79760	Rua Daniel Kujawski, Vila Seixas, Ribeirão Preto, São Paulo	Abrir
21/09/2026, 17:56:14	31	-21.18852, -47.79735	—	Abrir
21/09/2026, 17:57:15	6	-21.18816, -47.79570	Avenida Doutor Plínio de Castro Prado, Vila Seixas, Ribeirão Preto, São Paulo	Abrir

Paradas

#	Início	Fim	Duração	Endereço	Maps
Nenhuma parada registrada.					

Paradas são detectadas quando o veículo fica parado por um tempo mínimo.