Dispositivo	Período	Viagens	Distância total	Velocidade média	Velocidade máxima
04-Preta1 FFD-...	**23/09/2026, 00:00:00 → 23/09/2026, 23:59:00**	**3**	**44.39 km**	**18 km/h**	**67 km/h**

Resumo executivo

Movendo: 83% | Parado: 17% | >80: 0% | >100: 0%

Pico de velocidade	Horário com mais movimento	Parada mais longa	Risco do período
67 km/h 23/09/2026, 10:42:15	**11:00** Resumo do período	**59m** Rua Major Ricardo, Sumarezinho, Ribeirão Preto, São Paulo	**Médio** Excessos + ocioso/paradas longas

Eventos do período

Excessos acima de 100 km/h + ocioso/paradas longas

Tipo	Quando	Valor	Endereço	Mapa
Paradas longas				
Parada	2026-09-23T11:26:34.000Z → 2026-09-23T12:26:18.000Z	**59m**	Rua Major Ricardo, Sumarezinho, Ribeirão Preto, São Paulo	Abrir
Parada	2026-09-23T16:03:18.000Z → 2026-09-23T17:02:37.000Z	**59m**	Rua Major Ricardo, Sumarezinho, Ribeirão Preto, São Paulo	Abrir

Critérios: excesso = velocidade acima do limite. Ocioso = parado + motor ligado por ≥ 10m. Parada longa = duração ≥ 30m.

Velocidade (visão geral)

limite: 100 km/h

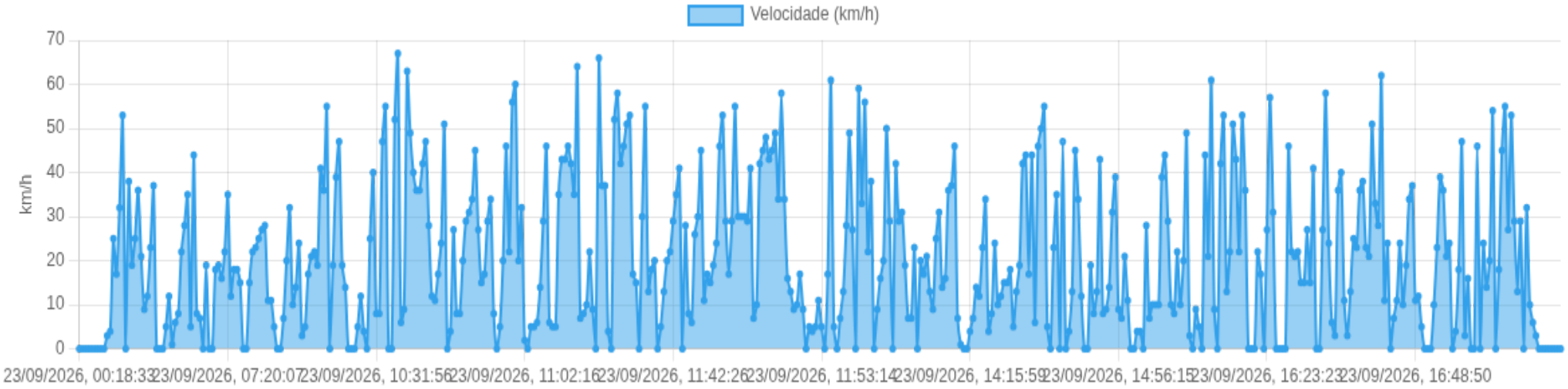

0–60 | 60– 100 | > 100

Clique em um ponto (no navegador) para abrir a posição no mapa.

Viagem #1 23/09/2026, 06:17:55 → 23/09/2026, 08:26:34

Distância: 4.09 km **Duração: 2h 8m** **Movendo: 17m 54s** **Parado: 3m 10s** **Vel. Máx: 53 km/h**

Início: 23/09/2026, 06:17:55 **Fim:** 23/09/2026, 08:26:34 **Duração:** 2h 8m **Distância:** 4.09 km **Vel. Máx:** 53 km/h

▶ **Partida:** Rua Paranapanema, Sumarezinho, Ribeirão Preto, São Paulo

■ **Chegada:** Rua Major Ricardo, Sumarezinho, Ribeirão Preto, São Paulo

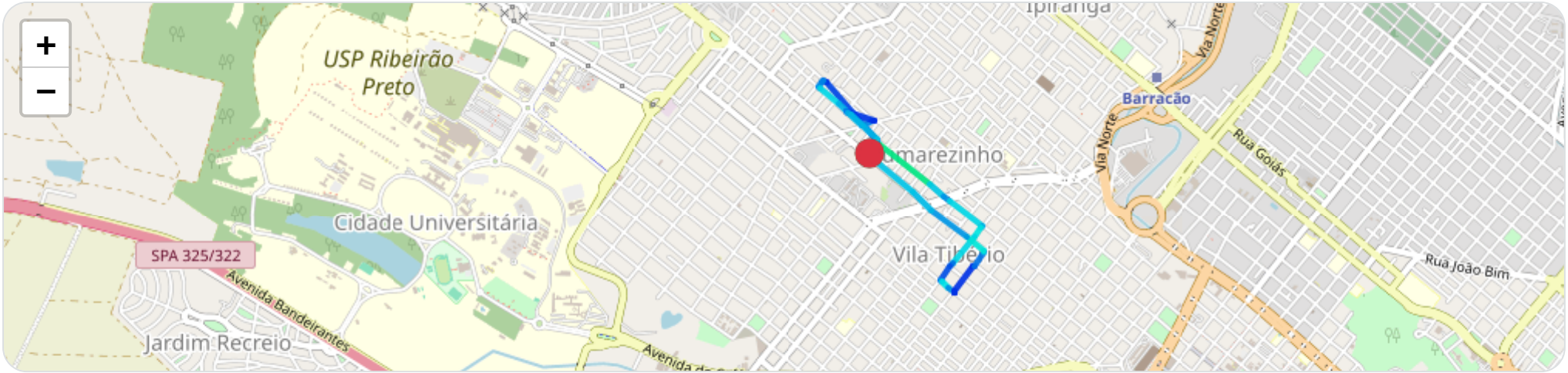

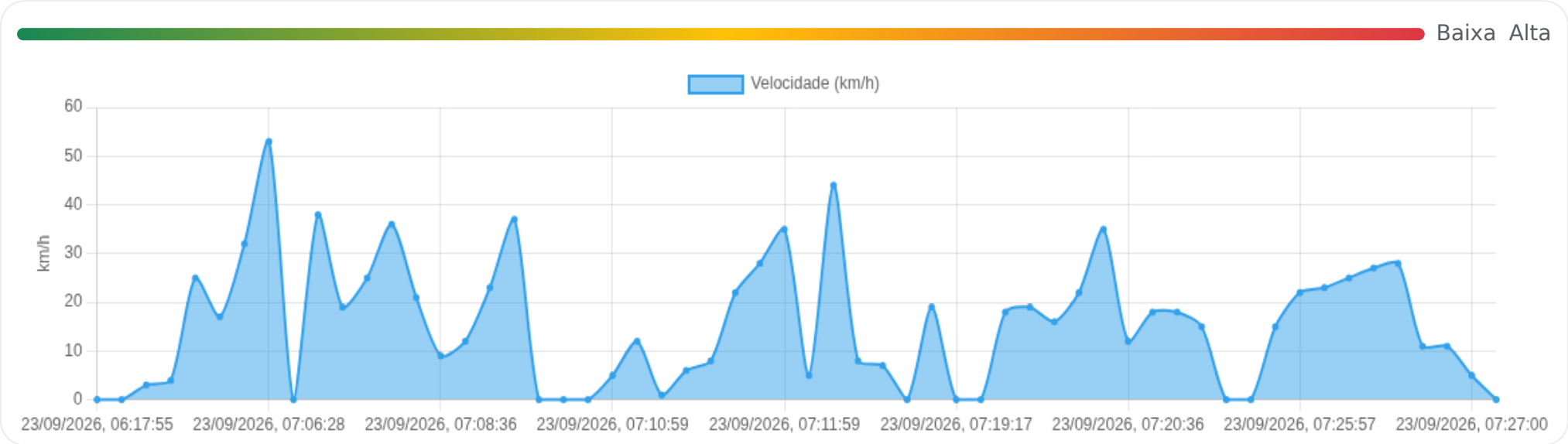

Posições

Tabela completa da viagem.

Data/Hora	Vel. (km/h)	Lat/Lon	Endereço	Link
23/09/2026, 06:17:55	0	-21.16324, -47.82993	Rua Paranapanema, Sumarezinho, Ribeirão Preto, São Paulo	Abrir
23/09/2026, 07:05:28	0	-21.16326, -47.83000	—	Abrir
23/09/2026, 07:05:43	3	-21.16325, -47.83002	—	Abrir
23/09/2026, 07:05:46	4	-21.16323, -47.83003	—	Abrir
23/09/2026, 07:05:58	25	-21.16272, -47.82960	—	Abrir
23/09/2026, 07:06:00	17	-21.16267, -47.82951	—	Abrir
23/09/2026, 07:06:02	32	-21.16272, -47.82940	—	Abrir
23/09/2026, 07:06:28	53	-21.16480, -47.82661	Rua Itapetininga, Sumarezinho, Ribeirão Preto, São Paulo	Abrir
23/09/2026, 07:06:58	0	-21.16541, -47.82578	—	Abrir
23/09/2026, 07:07:28	38	-21.16569, -47.82543	—	Abrir
23/09/2026, 07:07:52	19	-21.16700, -47.82368	—	Abrir
23/09/2026, 07:07:53	25	-21.16706, -47.82371	—	Abrir
23/09/2026, 07:07:59	36	-21.16751, -47.82409	—	Abrir
23/09/2026, 07:08:29	21	-21.16891, -47.82530	—	Abrir
23/09/2026, 07:08:36	9	-21.16908, -47.82542	—	Abrir
23/09/2026, 07:08:52	12	-21.16977, -47.82594	—	Abrir
23/09/2026, 07:08:54	23	-21.16985, -47.82586	—	Abrir
23/09/2026, 07:08:59	37	-21.17015, -47.82552	—	Abrir
23/09/2026, 07:09:29	0	-21.17044, -47.82519	—	Abrir
23/09/2026, 07:09:59	0	-21.17043, -47.82519	Rua Doutor Jorge Lobato, Vila Tibério, Ribeirão Preto, São Paulo	Abrir
23/09/2026, 07:10:29	0	-21.17043, -47.82519	Rua Doutor Jorge Lobato, Vila Tibério, Ribeirão Preto, São Paulo	Abrir
23/09/2026, 07:10:59	5	-21.17042, -47.82517	—	Abrir

Data/Hora	Vel. (km/h)	Lat/Lon	Endereço	Link
23/09/2026, 07:11:03	12	-21.17031, -47.82520	—	Abrir
23/09/2026, 07:11:29	1	-21.16906, -47.82414	—	Abrir
23/09/2026, 07:11:31	6	-21.16904, -47.82413	—	Abrir
23/09/2026, 07:11:32	8	-21.16902, -47.82413	—	Abrir
23/09/2026, 07:11:44	22	-21.16831, -47.82355	—	Abrir
23/09/2026, 07:11:45	28	-21.16824, -47.82359	—	Abrir
23/09/2026, 07:11:59	35	-21.16753, -47.82450	—	Abrir
23/09/2026, 07:12:29	5	-21.16619, -47.82648	—	Abrir
23/09/2026, 07:12:59	44	-21.16521, -47.82753	—	Abrir
23/09/2026, 07:13:28	8	-21.16331, -47.83000	—	Abrir
23/09/2026, 07:13:29	7	-21.16330, -47.82999	—	Abrir
23/09/2026, 07:13:59	0	-21.16327, -47.83001	—	Abrir
23/09/2026, 07:15:29	19	-21.16256, -47.82947	Rua Major Ricardo, Sumarezinho, Ribeirão Preto, São Paulo	Abrir
23/09/2026, 07:19:17	0	-21.15953, -47.83237	Rua Rondônia, Sumarezinho, Ribeirão Preto, São Paulo	Abrir
23/09/2026, 07:19:37	0	-21.15953, -47.83237	Rua Rondônia, Sumarezinho, Ribeirão Preto, São Paulo	Abrir
23/09/2026, 07:19:42	18	-21.15947, -47.83247	—	Abrir
23/09/2026, 07:19:45	19	-21.15951, -47.83262	—	Abrir
23/09/2026, 07:19:51	16	-21.15974, -47.83276	—	Abrir
23/09/2026, 07:19:53	22	-21.15982, -47.83271	—	Abrir
23/09/2026, 07:20:07	35	-21.16066, -47.83168	—	Abrir
23/09/2026, 07:20:36	12	-21.16176, -47.83035	—	Abrir
23/09/2026, 07:20:37	18	-21.16176, -47.83030	—	Abrir

Data/Hora	Vel. (km/h)	Lat/Lon	Endereço	Link
23/09/2026, 07:20:46	18	-21.16156, -47.82973	—	Abrir
23/09/2026, 07:20:47	15	-21.16152, -47.82973	—	Abrir
23/09/2026, 07:21:50	0	-21.16149, -47.82970	Rua Rondônia, Sumarezinho, Ribeirão Preto, São Paulo	Abrir
23/09/2026, 07:25:00	0	-21.16149, -47.82970	Rua Rondônia, Sumarezinho, Ribeirão Preto, São Paulo	Abrir
23/09/2026, 07:25:56	15	-21.16106, -47.83118	—	Abrir
23/09/2026, 07:25:57	22	-21.16110, -47.83114	—	Abrir
23/09/2026, 07:26:00	23	-21.16123, -47.83099	—	Abrir
23/09/2026, 07:26:24	25	-21.16252, -47.82950	—	Abrir
23/09/2026, 07:26:26	27	-21.16264, -47.82955	—	Abrir
23/09/2026, 07:26:30	28	-21.16289, -47.82978	—	Abrir
23/09/2026, 07:26:36	11	-21.16317, -47.83000	—	Abrir
23/09/2026, 07:26:38	11	-21.16320, -47.82996	—	Abrir
23/09/2026, 07:27:00	5	-21.16320, -47.82996	—	Abrir
23/09/2026, 08:26:34	0	-21.16319, -47.82997	Rua Major Ricardo, Sumarezinho, Ribeirão Preto, São Paulo	Abrir

Paradas

#	Início	Fim	Duração	Endereço	Maps
1	23/09/2026, 07:21:50	23/09/2026, 07:25:00	**3m 10s**	Rua Rondônia, Sumarezinho, Ribeirão Preto, São Paulo	Abrir
2	23/09/2026, 08:26:34	23/09/2026, 09:26:18	**59m 44s**	Rua Major Ricardo, Sumarezinho, Ribeirão Preto, São Paulo	Abrir

Paradas são detectadas quando o veículo fica parado por um tempo mínimo.

Viagem #2 23/09/2026, 09:26:18 → 23/09/2026, 13:03:18

Distância: 20.12 km **Duração: 3h 37m** **Movendo: 1h 2m** **Parado: 2m 29s** **Vel. Máx: 67 km/h**

Início: 23/09/2026, 09:26:18 **Fim:** 23/09/2026, 13:03:18 **Duração:** 3h 37m **Distância:** 20.12 km **Vel. Máx:** 67 km/h

▶ **Partida:** Rua Major Ricardo, Sumarezinho, Ribeirão Preto, São Paulo

■ **Chegada:** Rua Major Ricardo, Sumarezinho, Ribeirão Preto, São Paulo

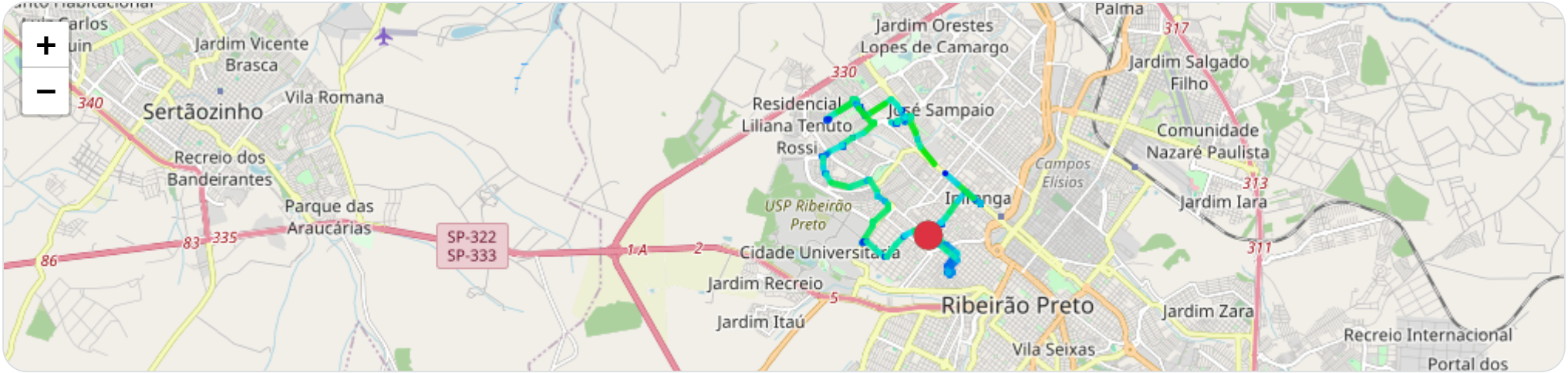

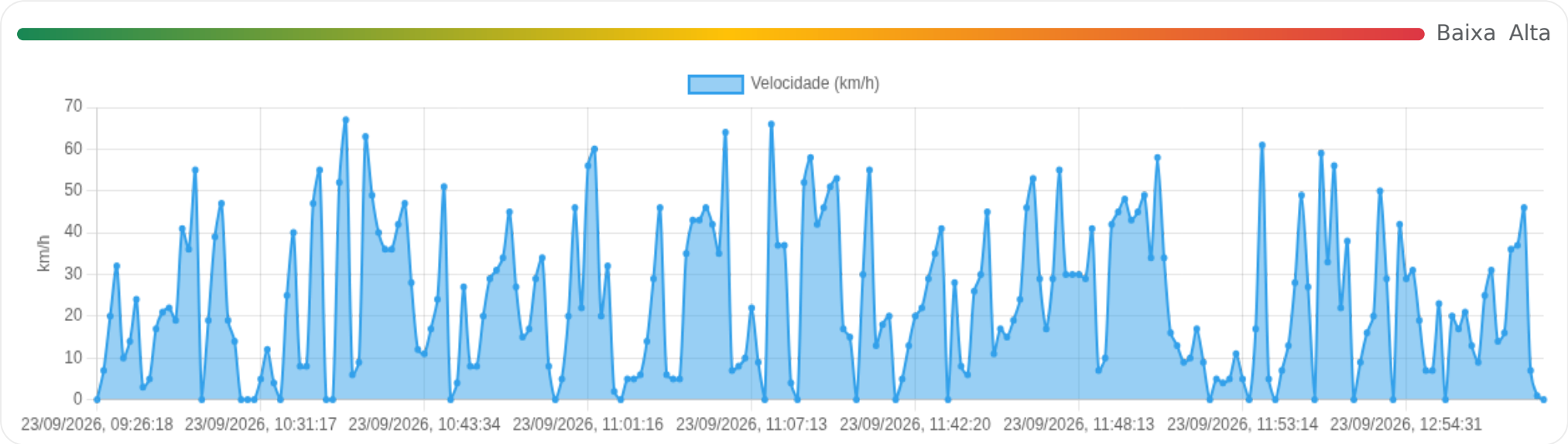

Posições

Tabela completa da viagem.

Data/Hora	Vel. (km/h)	Lat/Lon	Endereço	Link
23/09/2026, 09:26:18	0	-21.16319, -47.82997	Rua Major Ricardo, Sumarezinho, Ribeirão Preto, São Paulo	Abrir
23/09/2026, 10:20:28	7	-21.16197, -47.82901	—	Abrir
23/09/2026, 10:20:30	20	-21.16191, -47.82903	—	Abrir
23/09/2026, 10:20:32	32	-21.16182, -47.82916	—	Abrir
23/09/2026, 10:20:35	10	-21.16168, -47.82934	—	Abrir
23/09/2026, 10:20:39	14	-21.16164, -47.82932	—	Abrir
23/09/2026, 10:21:02	24	-21.16100, -47.82718	Rua Adalberto Pajuaba, Sumarezinho, Ribeirão Preto, São Paulo	Abrir
23/09/2026, 10:21:07	3	-21.16095, -47.82700	—	Abrir
23/09/2026, 10:21:11	5	-21.16095, -47.82699	—	Abrir
23/09/2026, 10:21:14	17	-21.16087, -47.82693	—	Abrir
23/09/2026, 10:21:16	21	-21.16080, -47.82697	—	Abrir
23/09/2026, 10:21:20	22	-21.16062, -47.82714	—	Abrir
23/09/2026, 10:21:21	19	-21.16057, -47.82714	—	Abrir

Data/Hora	Vel. (km/h)	Lat/Lon	Endereço	Link
23/09/2026, 10:21:32	41	-21.15966, -47.82634	—	Abrir
23/09/2026, 10:22:02	36	-21.15861, -47.82537	—	Abrir
23/09/2026, 10:22:32	55	-21.15636, -47.82345	—	Abrir
23/09/2026, 10:23:33	0	-21.15436, -47.82170	—	Abrir
23/09/2026, 10:23:36	19	-21.15433, -47.82160	—	Abrir
23/09/2026, 10:24:03	39	-21.15568, -47.81985	—	Abrir
23/09/2026, 10:24:13	47	-21.15650, -47.81876	—	Abrir
23/09/2026, 10:24:17	19	-21.15671, -47.81848	—	Abrir
23/09/2026, 10:24:19	14	-21.15679, -47.81847	—	Abrir
23/09/2026, 10:30:03	0	-21.15704, -47.81844	Rua Bahia, Ipiranga, Ribeirão Preto, São Paulo	Abrir
23/09/2026, 10:30:33	0	-21.15704, -47.81844	Rua Bahia, Ipiranga, Ribeirão Preto, São Paulo	Abrir
23/09/2026, 10:31:03	0	-21.15704, -47.81844	Rua Bahia, Ipiranga, Ribeirão Preto, São Paulo	Abrir
23/09/2026, 10:31:17	5	-21.15704, -47.81844	Rua Bahia, Ipiranga, Ribeirão Preto, São Paulo	Abrir

Data/Hora	Vel. (km/h)	Lat/Lon	Endereço	Link
23/09/2026, 10:31:19	12	-21.15701, -47.81846	—	Abrir
23/09/2026, 10:31:21	4	-21.15696, -47.81847	—	Abrir
23/09/2026, 10:31:33	0	-21.15693, -47.81844	—	Abrir
23/09/2026, 10:31:39	25	-21.15684, -47.81839	—	Abrir
23/09/2026, 10:31:41	40	-21.15672, -47.81849	—	Abrir
23/09/2026, 10:31:56	8	-21.15578, -47.81977	—	Abrir
23/09/2026, 10:31:58	8	-21.15574, -47.81980	—	Abrir
23/09/2026, 10:32:03	47	-21.15544, -47.82017	—	Abrir
23/09/2026, 10:32:33	55	-21.15276, -47.82345	—	Abrir
23/09/2026, 10:33:36	0	-21.15059, -47.82612	—	Abrir
23/09/2026, 10:34:51	0	-21.15059, -47.82611	Avenida Dom Pedro I, Ipiranga, Ribeirão Preto, São Paulo	Abrir
23/09/2026, 10:41:45	52	-21.14861, -47.82876	Avenida Dom Pedro I, Planalto Verde, Ribeirão Preto, São Paulo	Abrir
23/09/2026, 10:42:15	67	-21.14507, -47.83186	—	Abrir

Data/Hora	Vel. (km/h)	Lat/Lon	Endereço	Link
23/09/2026, 10:42:29	6	-21.14353, -47.83235	—	Abrir
23/09/2026, 10:42:31	9	-21.14351, -47.83234	—	Abrir
23/09/2026, 10:42:45	63	-21.14201, -47.83286	—	Abrir
23/09/2026, 10:43:02	49	-21.13947, -47.83402	—	Abrir
23/09/2026, 10:43:07	40	-21.13893, -47.83381	—	Abrir
23/09/2026, 10:43:09	36	-21.13874, -47.83393	—	Abrir
23/09/2026, 10:43:11	36	-21.13865, -47.83409	—	Abrir
23/09/2026, 10:43:13	42	-21.13868, -47.83431	—	Abrir
23/09/2026, 10:43:15	47	-21.13883, -47.83450	—	Abrir
23/09/2026, 10:43:25	28	-21.13979, -47.83505	—	Abrir
23/09/2026, 10:43:32	12	-21.13974, -47.83546	—	Abrir
23/09/2026, 10:43:34	11	-21.13969, -47.83550	—	Abrir
23/09/2026, 10:50:37	17	-21.13996, -47.83825	Rua Ovidio Regini, Planalto Verde, Ribeirão Preto, São Paulo	Abrir

Data/Hora	Vel. (km/h)	Lat/Lon	Endereço	Link
23/09/2026, 10:50:39	24	-21.14003, -47.83818	—	Abrir
23/09/2026, 10:50:45	51	-21.14014, -47.83751	—	Abrir
23/09/2026, 10:54:26	0	-21.14015, -47.83713	—	Abrir
23/09/2026, 10:54:38	4	-21.14016, -47.83710	—	Abrir
23/09/2026, 10:54:41	27	-21.14011, -47.83696	—	Abrir
23/09/2026, 10:54:44	8	-21.14007, -47.83686	—	Abrir
23/09/2026, 10:54:45	8	-21.14005, -47.83687	—	Abrir
23/09/2026, 10:54:49	20	-21.14001, -47.83687	—	Abrir
23/09/2026, 10:54:50	29	-21.13994, -47.83687	—	Abrir
23/09/2026, 10:54:51	31	-21.13987, -47.83688	—	Abrir
23/09/2026, 10:54:53	34	-21.13971, -47.83681	—	Abrir
23/09/2026, 10:54:56	45	-21.13953, -47.83652	—	Abrir
23/09/2026, 10:55:06	27	-21.13902, -47.83553	Rua Alcides Pires, Planalto Verde, Ribeirão Preto, São Paulo	Abrir

Data/Hora	Vel. (km/h)	Lat/Lon	Endereço	Link
23/09/2026, 10:55:12	15	-21.13906, -47.83512	—	Abrir
23/09/2026, 10:55:13	17	-21.13903, -47.83509	—	Abrir
23/09/2026, 10:55:15	29	-21.13891, -47.83507	—	Abrir
23/09/2026, 10:55:26	34	-21.13791, -47.83576	—	Abrir
23/09/2026, 10:55:36	8	-21.13749, -47.83601	—	Abrir
23/09/2026, 11:00:16	0	-21.13748, -47.83601	—	Abrir
23/09/2026, 11:00:33	5	-21.13747, -47.83604	—	Abrir
23/09/2026, 11:00:35	20	-21.13743, -47.83609	—	Abrir
23/09/2026, 11:00:46	46	-21.13648, -47.83688	Avenida Luiz Galvão Cézar, Jardim Procópio, Ribeirão Preto, São Paulo	Abrir
23/09/2026, 11:01:02	22	-21.13517, -47.83812	—	Abrir
23/09/2026, 11:01:16	56	-21.13601, -47.83953	—	Abrir
23/09/2026, 11:01:46	60	-21.13832, -47.84350	—	Abrir
23/09/2026, 11:01:53	20	-21.13865, -47.84414	—	Abrir

Data/Hora	Vel. (km/h)	Lat/Lon	Endereço	Link
23/09/2026, 11:01:55	32	-21.13856, -47.84425	—	Abrir
23/09/2026, 11:02:16	2	-21.13679, -47.84526	—	Abrir
23/09/2026, 11:05:17	0	-21.13679, -47.84527	Rua Luiz Carlos Vitorazzi, Jardim Arlindo Laguna, Ribeirão Preto, São Paulo	Abrir
23/09/2026, 11:05:32	5	-21.13677, -47.84525	—	Abrir
23/09/2026, 11:05:33	5	-21.13678, -47.84525	—	Abrir
23/09/2026, 11:05:34	6	-21.13679, -47.84526	—	Abrir
23/09/2026, 11:05:37	14	-21.13682, -47.84534	—	Abrir
23/09/2026, 11:05:40	29	-21.13672, -47.84550	—	Abrir
23/09/2026, 11:05:47	46	-21.13616, -47.84595	—	Abrir
23/09/2026, 11:05:52	6	-21.13586, -47.84611	—	Abrir
23/09/2026, 11:05:53	5	-21.13585, -47.84612	—	Abrir
23/09/2026, 11:05:57	5	-21.13582, -47.84610	—	Abrir
23/09/2026, 11:06:04	35	-21.13536, -47.84597	—	Abrir

Data/Hora	Vel. (km/h)	Lat/Lon	Endereço	Link
23/09/2026, 11:06:07	43	-21.13511, -47.84619	—	Abrir
23/09/2026, 11:06:10	43	-21.13507, -47.84654	—	Abrir
23/09/2026, 11:06:12	46	-21.13520, -47.84673	—	Abrir
23/09/2026, 11:06:15	42	-21.13553, -47.84687	—	Abrir
23/09/2026, 11:06:17	35	-21.13571, -47.84691	—	Abrir
23/09/2026, 11:06:47	64	-21.13808, -47.85056	—	Abrir
23/09/2026, 11:07:05	7	-21.13941, -47.85255	—	Abrir
23/09/2026, 11:07:06	8	-21.13943, -47.85253	—	Abrir
23/09/2026, 11:07:11	10	-21.13944, -47.85250	—	Abrir
23/09/2026, 11:07:13	22	-21.13941, -47.85241	—	Abrir
23/09/2026, 11:07:17	9	-21.13928, -47.85218	—	Abrir
23/09/2026, 11:07:27	0	-21.13926, -47.85215	—	Abrir
23/09/2026, 11:29:52	66	-21.13779, -47.84990	Avenida Ivo Pareschi, Jardim Carlos de Lacerda Chaves, Ribeirão Preto, São Paulo	Abrir

Data/Hora	Vel. (km/h)	Lat/Lon	Endereço	Link
23/09/2026, 11:30:17	37	-21.13575, -47.84659	—	Abrir
23/09/2026, 11:30:22	37	-21.13594, -47.84611	—	Abrir
23/09/2026, 11:30:29	4	-21.13628, -47.84586	—	Abrir
23/09/2026, 11:33:42	0	-21.13629, -47.84587	—	Abrir
23/09/2026, 11:34:12	52	-21.13693, -47.84541	Rua Genoveva Onofre Barban, Jardim Arlindo Laguna, Ribeirão Preto, São Paulo	Abrir
23/09/2026, 11:34:42	58	-21.13978, -47.84280	—	Abrir
23/09/2026, 11:34:48	42	-21.13997, -47.84197	—	Abrir
23/09/2026, 11:34:49	46	-21.14009, -47.84193	—	Abrir
23/09/2026, 11:34:51	51	-21.14036, -47.84199	—	Abrir
23/09/2026, 11:35:12	53	-21.14203, -47.84450	—	Abrir
23/09/2026, 11:35:31	17	-21.14324, -47.84684	—	Abrir
23/09/2026, 11:35:32	15	-21.14321, -47.84686	—	Abrir
23/09/2026, 11:38:13	0	-21.14314, -47.84687	Rua Alexandre Setti, Jardim Arlindo Laguna, Ribeirão Preto, São Paulo	Abrir

Data/Hora	Vel. (km/h)	Lat/Lon	Endereço	Link
23/09/2026, 11:38:26	30	-21.14325, -47.84694	—	Abrir
23/09/2026, 11:38:43	55	-21.14434, -47.84875	—	Abrir
23/09/2026, 11:38:48	13	-21.14459, -47.84915	—	Abrir
23/09/2026, 11:38:49	18	-21.14463, -47.84912	—	Abrir
23/09/2026, 11:38:53	20	-21.14477, -47.84894	—	Abrir
23/09/2026, 11:41:53	0	-21.14487, -47.84883	—	Abrir
23/09/2026, 11:42:15	5	-21.14489, -47.84884	Rua José Antônio Bernardes, Jardim Paiva I, Ribeirão Preto, São Paulo	Abrir
23/09/2026, 11:42:16	13	-21.14488, -47.84886	—	Abrir
23/09/2026, 11:42:20	20	-21.14474, -47.84895	—	Abrir
23/09/2026, 11:42:23	22	-21.14462, -47.84908	—	Abrir
23/09/2026, 11:42:26	29	-21.14462, -47.84926	—	Abrir
23/09/2026, 11:42:53	35	-21.14608, -47.85207	—	Abrir
23/09/2026, 11:42:56	41	-21.14625, -47.85230	—	Abrir

Data/Hora	Vel. (km/h)	Lat/Lon	Endereço	Link
23/09/2026, 11:44:33	0	-21.14669, -47.85279	—	Abrir
23/09/2026, 11:45:03	28	-21.14697, -47.85333	—	Abrir
23/09/2026, 11:45:08	8	-21.14705, -47.85354	—	Abrir
23/09/2026, 11:45:09	6	-21.14707, -47.85354	—	Abrir
23/09/2026, 11:45:13	26	-21.14713, -47.85343	—	Abrir
23/09/2026, 11:45:16	30	-21.14728, -47.85326	—	Abrir
23/09/2026, 11:45:33	45	-21.14934, -47.85319	—	Abrir
23/09/2026, 11:45:51	11	-21.15051, -47.85315	—	Abrir
23/09/2026, 11:45:53	17	-21.15055, -47.85308	—	Abrir
23/09/2026, 11:46:00	15	-21.15055, -47.85271	—	Abrir
23/09/2026, 11:46:01	19	-21.15058, -47.85268	—	Abrir
23/09/2026, 11:46:03	24	-21.15069, -47.85267	—	Abrir
23/09/2026, 11:46:33	46	-21.15254, -47.85173	Avenida Senador Teotônio Vilela, Jardim Paiva I, Ribeirão Preto, São Paulo	Abrir

Data/Hora	Vel. (km/h)	Lat/Lon	Endereço	Link
23/09/2026, 11:47:03	53	-21.15327, -47.84745	—	Abrir
23/09/2026, 11:47:33	29	-21.15213, -47.84357	—	Abrir
23/09/2026, 11:47:39	17	-21.15187, -47.84331	—	Abrir
23/09/2026, 11:47:41	29	-21.15190, -47.84318	—	Abrir
23/09/2026, 11:48:03	55	-21.15438, -47.84144	—	Abrir
23/09/2026, 11:48:08	30	-21.15487, -47.84132	—	Abrir
23/09/2026, 11:48:11	30	-21.15508, -47.84141	—	Abrir
23/09/2026, 11:48:13	30	-21.15521, -47.84132	—	Abrir
23/09/2026, 11:48:15	29	-21.15523, -47.84118	—	Abrir
23/09/2026, 11:48:18	41	-21.15526, -47.84090	—	Abrir
23/09/2026, 11:48:33	7	-21.15628, -47.83955	—	Abrir
23/09/2026, 11:48:46	10	-21.15628, -47.83953	—	Abrir
23/09/2026, 11:48:56	42	-21.15689, -47.83899	—	Abrir

Data/Hora	Vel. (km/h)	Lat/Lon	Endereço	Link
23/09/2026, 11:49:02	45	-21.15760, -47.83896	—	Abrir
23/09/2026, 11:49:03	48	-21.15769, -47.83905	—	Abrir
23/09/2026, 11:49:31	43	-21.16025, -47.84202	—	Abrir
23/09/2026, 11:49:34	45	-21.16051, -47.84226	—	Abrir
23/09/2026, 11:49:38	49	-21.16097, -47.84230	—	Abrir
23/09/2026, 11:49:42	34	-21.16136, -47.84225	—	Abrir
23/09/2026, 11:50:04	58	-21.16382, -47.84392	—	Abrir
23/09/2026, 11:50:34	34	-21.16447, -47.84447	Avenida Luigi Rosiello, Cidade Universitária, Ribeirão Preto, São Paulo	Abrir
23/09/2026, 11:50:38	16	-21.16473, -47.84460	—	Abrir
23/09/2026, 11:50:39	13	-21.16476, -47.84458	—	Abrir
23/09/2026, 11:50:40	9	-21.16477, -47.84455	—	Abrir
23/09/2026, 11:50:44	10	-21.16477, -47.84451	—	Abrir
23/09/2026, 11:50:46	17	-21.16475, -47.84442	—	Abrir

Data/Hora	Vel. (km/h)	Lat/Lon	Endereço	Link
23/09/2026, 11:50:50	9	-21.16462, -47.84428	—	Abrir
23/09/2026, 11:52:44	0	-21.16467, -47.84420	—	Abrir
23/09/2026, 11:52:58	5	-21.16470, -47.84418	—	Abrir
23/09/2026, 11:53:00	4	-21.16471, -47.84416	—	Abrir
23/09/2026, 11:53:01	5	-21.16471, -47.84415	—	Abrir
23/09/2026, 11:53:11	11	-21.16456, -47.84395	—	Abrir
23/09/2026, 11:53:14	5	-21.16452, -47.84391	—	Abrir
23/09/2026, 12:47:57	0	-21.16453, -47.84369	—	Abrir
23/09/2026, 12:48:06	17	-21.16470, -47.84369	—	Abrir
23/09/2026, 12:48:27	61	-21.16667, -47.84115	Rua Tenente Catão Roxo, Cidade Universitária, Ribeirão Preto, São Paulo	Abrir
23/09/2026, 12:48:47	5	-21.16790, -47.83950	—	Abrir
23/09/2026, 12:48:57	0	-21.16789, -47.83952	—	Abrir
23/09/2026, 12:49:00	7	-21.16790, -47.83950	—	Abrir

Data/Hora	Vel. (km/h)	Lat/Lon	Endereço	Link
23/09/2026, 12:49:02	13	-21.16791, -47.83945	—	Abrir
23/09/2026, 12:49:04	28	-21.16783, -47.83934	—	Abrir
23/09/2026, 12:49:27	49	-21.16530, -47.83705	—	Abrir
23/09/2026, 12:49:57	27	-21.16347, -47.83542	—	Abrir
23/09/2026, 12:50:27	0	-21.16316, -47.83511	—	Abrir
23/09/2026, 12:50:57	59	-21.16247, -47.83298	—	Abrir
23/09/2026, 12:51:24	33	-21.16192, -47.83025	—	Abrir
23/09/2026, 12:51:27	56	-21.16217, -47.82992	—	Abrir
23/09/2026, 12:51:32	22	-21.16253, -47.82951	—	Abrir
23/09/2026, 12:51:34	38	-21.16265, -47.82958	—	Abrir
23/09/2026, 12:52:27	0	-21.16313, -47.83000	Rua Major Ricardo, Sumarezinho, Ribeirão Preto, São Paulo	Abrir
23/09/2026, 12:52:39	9	-21.16313, -47.82998	—	Abrir
23/09/2026, 12:52:50	16	-21.16254, -47.82947	—	Abrir

Data/Hora	Vel. (km/h)	Lat/Lon	Endereço	Link
23/09/2026, 12:52:51	20	-21.16255, -47.82942	—	Abrir
23/09/2026, 12:52:57	50	-21.16293, -47.82890	—	Abrir
23/09/2026, 12:53:27	29	-21.16507, -47.82617	—	Abrir
23/09/2026, 12:53:57	0	-21.16536, -47.82576	—	Abrir
23/09/2026, 12:54:27	42	-21.16676, -47.82388	—	Abrir
23/09/2026, 12:54:31	29	-21.16702, -47.82364	—	Abrir
23/09/2026, 12:54:32	31	-21.16710, -47.82367	—	Abrir
23/09/2026, 12:54:57	19	-21.16845, -47.82488	—	Abrir
23/09/2026, 12:55:25	7	-21.16970, -47.82594	—	Abrir
23/09/2026, 12:55:27	7	-21.16974, -47.82592	—	Abrir
23/09/2026, 12:55:57	23	-21.17052, -47.82499	—	Abrir
23/09/2026, 12:59:18	0	-21.17073, -47.82474	Rua Doutor Jorge Lobato, Vila Tibério, Ribeirão Preto, São Paulo	Abrir
23/09/2026, 12:59:47	20	-21.17092, -47.82454	—	Abrir

Data/Hora	Vel. (km/h)	Lat/Lon	Endereço	Link
23/09/2026, 12:59:48	17	-21.17097, -47.82453	—	Abrir
23/09/2026, 13:00:01	21	-21.17162, -47.82516	—	Abrir
23/09/2026, 13:00:10	13	-21.17111, -47.82575	—	Abrir
23/09/2026, 13:00:11	9	-21.17108, -47.82575	—	Abrir
23/09/2026, 13:00:14	25	-21.17096, -47.82567	—	Abrir
23/09/2026, 13:00:18	31	-21.17071, -47.82547	—	Abrir
23/09/2026, 13:00:48	14	-21.16973, -47.82474	—	Abrir
23/09/2026, 13:01:12	16	-21.16825, -47.82358	—	Abrir
23/09/2026, 13:01:18	36	-21.16791, -47.82401	—	Abrir
23/09/2026, 13:01:48	37	-21.16646, -47.82600	—	Abrir
23/09/2026, 13:02:18	46	-21.16517, -47.82754	—	Abrir
23/09/2026, 13:02:46	7	-21.16327, -47.83001	—	Abrir
23/09/2026, 13:02:48	1	-21.16327, -47.83001	—	Abrir

Data/Hora	Vel. (km/h)	Lat/Lon	Endereço	Link
23/09/2026, 13:03:18	0	-21.16323, -47.83000	Rua Major Ricardo, Sumarezinho, Ribeirão Preto, São Paulo	Abrir

Paradas

#	Início	Fim	Duração	Endereço	Maps
1	23/09/2026, 13:03:18	23/09/2026, 14:02:37	**59m 19s**	Rua Major Ricardo, Sumarezinho, Ribeirão Preto, São Paulo	Abrir

Paradas são detectadas quando o veículo fica parado por um tempo mínimo.

Viagem #3 23/09/2026, 14:02:37 → 23/09/2026, 19:22:36

Distância: 20.18 km **Duração: 5h 19m** **Movendo: 59m 46s** **Parado: 2s** **Vel. Máx: 62 km/h**

Início: 23/09/2026, 14:02:37 **Fim:** 23/09/2026, 19:22:36 **Duração:** 5h 19m **Distância:** 20.18 km **Vel. Máx:** 62 km/h

▶ **Partida:** Rua Major Ricardo, Sumarezinho, Ribeirão Preto, São Paulo

■ **Chegada:** Rua Paranapanema, Sumarezinho, Ribeirão Preto, São Paulo

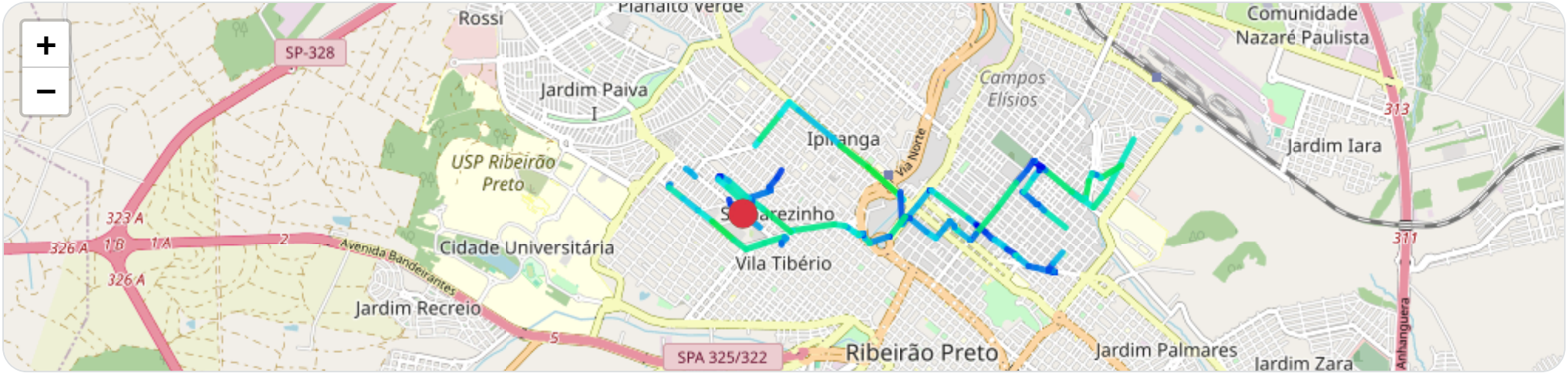

Baixa Alta

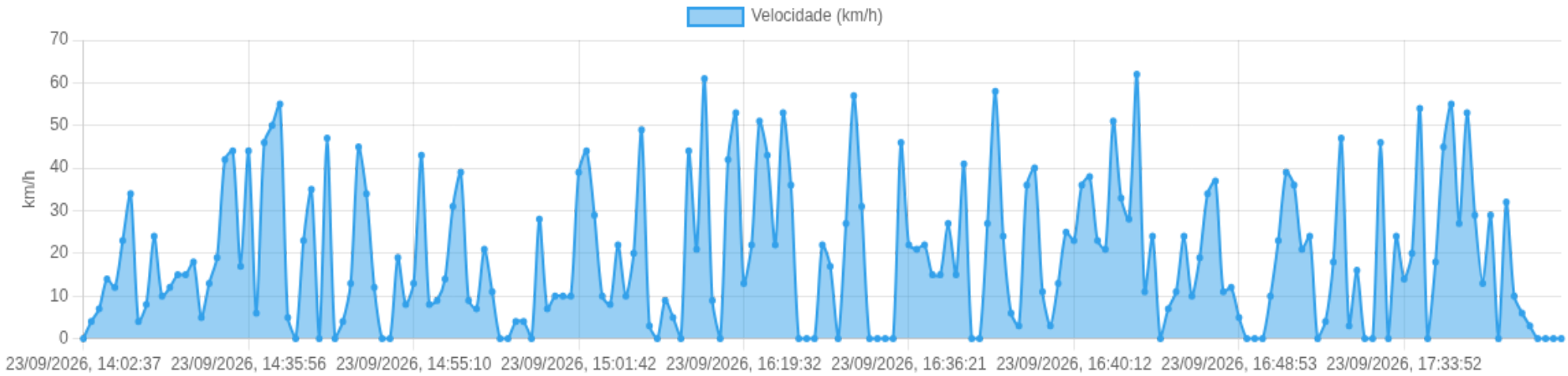

Posições

Tabela completa da viagem.

Data/Hora	Vel. (km/h)	Lat/Lon	Endereço	Link
23/09/2026, 14:02:37	0	-21.16322, -47.83001	Rua Major Ricardo, Sumarezinho, Ribeirão Preto, São Paulo	Abrir
23/09/2026, 14:15:59	4	-21.16325, -47.83008	—	Abrir
23/09/2026, 14:16:01	7	-21.16323, -47.83009	—	Abrir
23/09/2026, 14:16:24	14	-21.16202, -47.82906	—	Abrir
23/09/2026, 14:16:25	12	-21.16199, -47.82906	—	Abrir
23/09/2026, 14:16:27	23	-21.16190, -47.82910	—	Abrir
23/09/2026, 14:16:29	34	-21.16178, -47.82922	—	Abrir
23/09/2026, 14:16:32	4	-21.16168, -47.82934	—	Abrir
23/09/2026, 14:16:33	8	-21.16167, -47.82933	—	Abrir
23/09/2026, 14:16:59	24	-21.16097, -47.82719	Rua Adalberto Pajuaba, Sumarezinho, Ribeirão Preto, São Paulo	Abrir
23/09/2026, 14:17:05	10	-21.16090, -47.82697	—	Abrir
23/09/2026, 14:17:07	12	-21.16085, -47.82695	—	Abrir
23/09/2026, 14:17:08	15	-21.16081, -47.82695	—	Abrir

Data/Hora	Vel. (km/h)	Lat/Lon	Endereço	Link
23/09/2026, 14:17:13	15	-21.16062, -47.82716	—	Abrir
23/09/2026, 14:17:14	18	-21.16057, -47.82714	—	Abrir
23/09/2026, 14:17:29	5	-21.15960, -47.82625	—	Abrir
23/09/2026, 14:17:49	13	-21.15876, -47.82576	—	Abrir
23/09/2026, 14:34:48	19	-21.15619, -47.82870	Rua General Câmara, Sumarezinho, Ribeirão Preto, São Paulo	Abrir
23/09/2026, 14:34:56	42	-21.15561, -47.82817	—	Abrir
23/09/2026, 14:35:26	44	-21.15298, -47.82586	—	Abrir
23/09/2026, 14:35:46	17	-21.15181, -47.82478	—	Abrir
23/09/2026, 14:35:56	44	-21.15260, -47.82375	—	Abrir
23/09/2026, 14:37:13	6	-21.15546, -47.82007	—	Abrir
23/09/2026, 14:37:26	46	-21.15620, -47.81912	—	Abrir
23/09/2026, 14:37:56	50	-21.15850, -47.81611	—	Abrir
23/09/2026, 14:38:26	55	-21.16139, -47.81262	—	Abrir

Data/Hora	Vel. (km/h)	Lat/Lon	Endereço	Link
23/09/2026, 14:38:33	5	-21.16177, -47.81210	—	Abrir
23/09/2026, 14:50:41	0	-21.16111, -47.81253	Rua Capitão Lino Engracia de Oliveira, Ipiranga, Ribeirão Preto, São Paulo	Abrir
23/09/2026, 14:50:45	23	-21.16435, -47.81233	—	Abrir
23/09/2026, 14:50:47	35	-21.16425, -47.81220	—	Abrir
23/09/2026, 14:51:01	0	-21.16376, -47.81176	—	Abrir
23/09/2026, 14:51:31	47	-21.16251, -47.81065	—	Abrir
23/09/2026, 14:52:01	0	-21.16084, -47.80919	—	Abrir
23/09/2026, 14:52:17	4	-21.16083, -47.80918	—	Abrir
23/09/2026, 14:52:20	13	-21.16081, -47.80910	—	Abrir
23/09/2026, 14:52:31	45	-21.16133, -47.80835	—	Abrir
23/09/2026, 14:53:31	34	-21.16374, -47.80502	—	Abrir
23/09/2026, 14:53:51	12	-21.16446, -47.80417	—	Abrir
23/09/2026, 14:54:01	0	-21.16460, -47.80393	—	Abrir

Data/Hora	Vel. (km/h)	Lat/Lon	Endereço	Link
23/09/2026, 14:54:31	0	-21.16520, -47.80305	—	Abrir
23/09/2026, 14:55:01	19	-21.16577, -47.80233	Rua Amazonas, Jardim Paulista, Ribeirão Preto, São Paulo	Abrir
23/09/2026, 14:55:08	8	-21.16593, -47.80211	—	Abrir
23/09/2026, 14:55:10	13	-21.16597, -47.80204	—	Abrir
23/09/2026, 14:55:31	43	-21.16670, -47.80103	—	Abrir
23/09/2026, 14:55:38	8	-21.16695, -47.80062	—	Abrir
23/09/2026, 14:55:53	9	-21.16747, -47.79980	—	Abrir
23/09/2026, 14:55:55	14	-21.16753, -47.79977	—	Abrir
23/09/2026, 14:55:57	31	-21.16764, -47.79966	—	Abrir
23/09/2026, 14:56:01	39	-21.16789, -47.79931	—	Abrir
23/09/2026, 14:56:15	9	-21.16865, -47.79831	—	Abrir
23/09/2026, 14:56:18	7	-21.16867, -47.79828	—	Abrir
23/09/2026, 14:56:32	21	-21.16892, -47.79736	—	Abrir

Data/Hora	Vel. (km/h)	Lat/Lon	Endereço	Link
23/09/2026, 14:57:02	11	-21.16929, -47.79557	—	Abrir
23/09/2026, 14:57:12	0	-21.16935, -47.79540	—	Abrir
23/09/2026, 15:00:22	0	-21.16934, -47.79537	Rua João Bim, Jardim Paulista, Ribeirão Preto, São Paulo	Abrir
23/09/2026, 15:00:44	4	-21.16934, -47.79525	—	Abrir
23/09/2026, 15:00:45	4	-21.16934, -47.79526	—	Abrir
23/09/2026, 15:00:52	0	-21.16934, -47.79527	—	Abrir
23/09/2026, 15:00:57	28	-21.16924, -47.79545	—	Abrir
23/09/2026, 15:01:06	7	-21.16913, -47.79606	—	Abrir
23/09/2026, 15:01:07	10	-21.16911, -47.79605	—	Abrir
23/09/2026, 15:01:08	10	-21.16909, -47.79603	—	Abrir
23/09/2026, 15:01:22	10	-21.16840, -47.79548	—	Abrir
23/09/2026, 15:01:42	39	-21.16728, -47.79454	—	Abrir
23/09/2026, 15:42:43	44	-21.16470, -47.79421	Rua Pernambuco, Jardim Palmares, Ribeirão Preto, São Paulo	Abrir

Data/Hora	Vel. (km/h)	Lat/Lon	Endereço	Link
23/09/2026, 15:43:13	29	-21.16289, -47.79659	—	Abrir
23/09/2026, 15:43:27	10	-21.16232, -47.79729	—	Abrir
23/09/2026, 15:43:29	8	-21.16228, -47.79731	—	Abrir
23/09/2026, 15:43:43	22	-21.16176, -47.79796	—	Abrir
23/09/2026, 15:43:58	10	-21.16109, -47.79891	—	Abrir
23/09/2026, 15:44:00	20	-21.16103, -47.79885	—	Abrir
23/09/2026, 15:44:13	49	-21.15968, -47.79779	—	Abrir
23/09/2026, 15:44:28	3	-21.15881, -47.79709	—	Abrir
23/09/2026, 15:44:43	0	-21.15880, -47.79708	—	Abrir
23/09/2026, 15:45:00	9	-21.15867, -47.79697	—	Abrir
23/09/2026, 15:45:02	5	-21.15867, -47.79693	—	Abrir
23/09/2026, 16:02:31	0	-21.16104, -47.79342	Avenida Quito Junqueira, Jardim Independência, Ribeirão Preto, São Paulo	Abrir
23/09/2026, 16:03:01	44	-21.16189, -47.79226	—	Abrir

Data/Hora	Vel. (km/h)	Lat/Lon	Endereço	Link
23/09/2026, 16:03:14	21	-21.16271, -47.79101	—	Abrir
23/09/2026, 16:03:31	61	-21.16098, -47.78964	—	Abrir
23/09/2026, 16:04:31	9	-21.15566, -47.78651	—	Abrir
23/09/2026, 16:12:51	0	-21.15561, -47.78649	Rua Capitão Osório Junqueira, Jardim Independência, Ribeirão Preto, São Paulo	Abrir
23/09/2026, 16:18:53	42	-21.15827, -47.78796	Rua Capitão Osório Junqueira, Jardim Independência, Ribeirão Preto, São Paulo	Abrir
23/09/2026, 16:19:23	53	-21.15959, -47.79019	—	Abrir
23/09/2026, 16:19:32	13	-21.15934, -47.79072	—	Abrir
23/09/2026, 16:19:46	22	-21.15915, -47.79126	—	Abrir
23/09/2026, 16:19:53	51	-21.15986, -47.79149	—	Abrir
23/09/2026, 16:20:07	43	-21.16165, -47.79193	—	Abrir
23/09/2026, 16:20:12	22	-21.16185, -47.79221	—	Abrir
23/09/2026, 16:20:23	53	-21.16099, -47.79339	—	Abrir
23/09/2026, 16:20:53	36	-21.15873, -47.79640	—	Abrir

Data/Hora	Vel. (km/h)	Lat/Lon	Endereço	Link
23/09/2026, 16:21:23	0	-21.15855, -47.79665	—	Abrir
23/09/2026, 16:21:53	0	-21.15793, -47.79751	—	Abrir
23/09/2026, 16:22:23	0	-21.15791, -47.79751	—	Abrir
23/09/2026, 16:22:29	22	-21.15785, -47.79762	—	Abrir
23/09/2026, 16:22:30	17	-21.15786, -47.79767	—	Abrir
23/09/2026, 16:22:53	0	-21.15879, -47.79850	Avenida Saudade, Ribeirão Preto, São Paulo	Abrir
23/09/2026, 16:23:23	27	-21.16012, -47.79965	—	Abrir
23/09/2026, 16:23:53	57	-21.16260, -47.80173	—	Abrir
23/09/2026, 16:24:23	31	-21.16536, -47.80409	—	Abrir
23/09/2026, 16:24:43	0	-21.16596, -47.80459	—	Abrir
23/09/2026, 16:35:17	0	-21.16601, -47.80482	Avenida Saudade, Centro, Ribeirão Preto, São Paulo	Abrir
23/09/2026, 16:35:27	0	-21.16600, -47.80481	—	Abrir
23/09/2026, 16:35:47	0	-21.16598, -47.80480	—	Abrir

Data/Hora	Vel. (km/h)	Lat/Lon	Endereço	Link
23/09/2026, 16:36:17	46	-21.16496, -47.80621	—	Abrir
23/09/2026, 16:36:21	22	-21.16473, -47.80642	—	Abrir
23/09/2026, 16:36:22	21	-21.16469, -47.80642	—	Abrir
23/09/2026, 16:36:23	22	-21.16464, -47.80644	—	Abrir
23/09/2026, 16:36:33	15	-21.16414, -47.80705	—	Abrir
23/09/2026, 16:36:34	15	-21.16416, -47.80707	—	Abrir
23/09/2026, 16:36:47	27	-21.16492, -47.80767	—	Abrir
23/09/2026, 16:37:06	15	-21.16591, -47.80862	—	Abrir
23/09/2026, 16:37:17	41	-21.16524, -47.80955	—	Abrir
23/09/2026, 16:37:47	0	-21.16382, -47.81148	—	Abrir
23/09/2026, 16:38:17	0	-21.16382, -47.81149	—	Abrir
23/09/2026, 16:38:40	27	-21.16360, -47.81203	—	Abrir
23/09/2026, 16:38:47	58	-21.16426, -47.81257	—	Abrir

Data/Hora	Vel. (km/h)	Lat/Lon	Endereço	Link
23/09/2026, 16:39:01	24	-21.16572, -47.81365	—	Abrir
23/09/2026, 16:39:04	6	-21.16576, -47.81376	—	Abrir
23/09/2026, 16:39:17	3	-21.16575, -47.81380	Avenida Marechal Costa e Silva, Ipiranga, Ribeirão Preto, São Paulo	Abrir
23/09/2026, 16:39:41	36	-21.16626, -47.81588	—	Abrir
23/09/2026, 16:39:47	40	-21.16586, -47.81646	—	Abrir
23/09/2026, 16:39:55	11	-21.16545, -47.81663	—	Abrir
23/09/2026, 16:39:56	3	-21.16543, -47.81664	—	Abrir
23/09/2026, 16:40:03	13	-21.16541, -47.81666	—	Abrir
23/09/2026, 16:40:06	25	-21.16537, -47.81683	—	Abrir
23/09/2026, 16:40:12	23	-21.16553, -47.81721	—	Abrir
23/09/2026, 16:40:14	36	-21.16543, -47.81735	—	Abrir
23/09/2026, 16:40:17	38	-21.16524, -47.81759	—	Abrir
23/09/2026, 16:40:48	23	-21.16469, -47.81830	—	Abrir

Data/Hora	Vel. (km/h)	Lat/Lon	Endereço	Link
23/09/2026, 16:40:53	21	-21.16452, -47.81859	—	Abrir
23/09/2026, 16:41:18	51	-21.16445, -47.81987	—	Abrir
23/09/2026, 16:41:48	33	-21.16511, -47.82453	—	Abrir
23/09/2026, 16:41:51	28	-21.16513, -47.82475	—	Abrir
23/09/2026, 16:42:18	62	-21.16280, -47.82785	—	Abrir
23/09/2026, 16:42:30	11	-21.16201, -47.82903	—	Abrir
23/09/2026, 16:42:48	24	-21.16303, -47.82985	—	Abrir
23/09/2026, 16:47:18	0	-21.16317, -47.82993	Rua Major Ricardo, Sumarezinho, Ribeirão Preto, São Paulo	Abrir
23/09/2026, 16:47:33	7	-21.16324, -47.82996	—	Abrir
23/09/2026, 16:47:35	11	-21.16323, -47.82992	—	Abrir
23/09/2026, 16:47:38	24	-21.16309, -47.82980	—	Abrir
23/09/2026, 16:48:02	10	-21.16199, -47.82897	—	Abrir
23/09/2026, 16:48:08	19	-21.16174, -47.82925	—	Abrir

Data/Hora	Vel. (km/h)	Lat/Lon	Endereço	Link
23/09/2026, 16:48:18	34	-21.16157, -47.82962	—	Abrir
23/09/2026, 16:48:38	37	-21.15994, -47.83161	—	Abrir
23/09/2026, 16:48:50	11	-21.15948, -47.83249	—	Abrir
23/09/2026, 16:48:51	12	-21.15949, -47.83251	—	Abrir
23/09/2026, 16:48:53	5	-21.15953, -47.83253	—	Abrir
23/09/2026, 16:49:08	0	-21.15951, -47.83254	—	Abrir
23/09/2026, 16:51:38	0	-21.15946, -47.83255	Rua Porto Alegre, Sumarezinho, Ribeirão Preto, São Paulo	Abrir
23/09/2026, 16:51:58	0	-21.15947, -47.83254	—	Abrir
23/09/2026, 16:52:13	10	-21.15966, -47.83273	—	Abrir
23/09/2026, 16:52:15	23	-21.15974, -47.83269	—	Abrir
23/09/2026, 16:52:29	39	-21.16061, -47.83167	—	Abrir
23/09/2026, 16:52:59	36	-21.16230, -47.82975	—	Abrir
23/09/2026, 16:53:03	21	-21.16253, -47.82952	—	Abrir

Data/Hora	Vel. (km/h)	Lat/Lon	Endereço	Link
23/09/2026, 16:53:04	24	-21.16259, -47.82954	—	Abrir
23/09/2026, 16:54:59	0	-21.16315, -47.82992	—	Abrir
23/09/2026, 16:55:06	4	-21.16317, -47.82993	Rua Major Ricardo, Sumarezinho, Ribeirão Preto, São Paulo	Abrir
23/09/2026, 16:55:09	18	-21.16323, -47.83000	—	Abrir
23/09/2026, 16:55:19	47	-21.16265, -47.83085	—	Abrir
23/09/2026, 16:55:28	3	-21.16230, -47.83138	—	Abrir
23/09/2026, 16:55:33	16	-21.16226, -47.83142	—	Abrir
23/09/2026, 16:55:49	0	-21.16188, -47.83153	Rua Paranapanema, Sumarezinho, Ribeirão Preto, São Paulo	Abrir
23/09/2026, 17:05:53	0	-21.15939, -47.83527	Rua Paranapanema, Sumarezinho, Ribeirão Preto, São Paulo	Abrir
23/09/2026, 17:06:23	46	-21.15898, -47.83583	—	Abrir
23/09/2026, 17:06:33	0	-21.15859, -47.83636	—	Abrir
23/09/2026, 17:33:39	24	-21.16025, -47.83807	Rua Monte Mor, Jardim Paiva I, Ribeirão Preto, São Paulo	Abrir
23/09/2026, 17:33:52	14	-21.16045, -47.83821	—	Abrir

Data/Hora	Vel. (km/h)	Lat/Lon	Endereço	Link
23/09/2026, 17:33:54	20	-21.16053, -47.83817	—	Abrir
23/09/2026, 17:34:09	54	-21.16170, -47.83670	—	Abrir
23/09/2026, 17:34:39	0	-21.16295, -47.83507	—	Abrir
23/09/2026, 17:34:52	18	-21.16298, -47.83502	—	Abrir
23/09/2026, 17:35:09	45	-21.16410, -47.83352	—	Abrir
23/09/2026, 17:35:39	55	-21.16606, -47.83099	—	Abrir
23/09/2026, 17:35:53	27	-21.16689, -47.82971	—	Abrir
23/09/2026, 17:36:09	53	-21.16626, -47.82760	—	Abrir
23/09/2026, 17:36:27	29	-21.16569, -47.82533	—	Abrir
23/09/2026, 17:36:31	13	-21.16586, -47.82522	—	Abrir
23/09/2026, 17:36:39	29	-21.16638, -47.82564	—	Abrir
23/09/2026, 17:36:49	0	-21.16651, -47.82572	—	Abrir
23/09/2026, 18:21:35	32	-21.16475, -47.82817	Rua Paranapanema, Sumarezinho, Ribeirão Preto, São Paulo	Abrir

Data/Hora	Vel. (km/h)	Lat/Lon	Endereço	Link
23/09/2026, 18:22:01	10	-21.16335, -47.82996	—	Abrir
23/09/2026, 18:22:02	6	-21.16334, -47.82995	—	Abrir
23/09/2026, 18:22:03	3	-21.16334, -47.82995	—	Abrir
23/09/2026, 18:22:05	0	-21.16334, -47.82995	—	Abrir
23/09/2026, 18:22:35	0	-21.16331, -47.82999	—	Abrir
23/09/2026, 18:23:05	0	-21.16332, -47.83000	Rua Paranapanema, Sumarezinho, Ribeirão Preto, São Paulo	Abrir
23/09/2026, 19:22:36	0	-21.16332, -47.83000	Rua Paranapanema, Sumarezinho, Ribeirão Preto, São Paulo	Abrir

Paradas

#	Início	Fim	Duração	Endereço	Maps
Nenhuma parada registrada.					

Paradas são detectadas quando o veículo fica parado por um tempo mínimo.