Dispositivo	Período	Viagens	Distância total	Velocidade média	Velocidade máxima
TLV6G27	**25/09/2026, 00:00:00 → 25/09/2026, 23:59:00**	**2**	**833.04 km**	**89 km/h**	**139 km/h**

Resumo executivo

Movendo: 96% | Parado: 4% | >80: 57% | >100: 39%

Pico de velocidade	Horário com mais movimento	Parada mais longa	Risco do período
139 km/h 25/09/2026, 20:18:37	**08:00** Resumo do período	**27m** Rodovia dos Bandeirantes, Reforma Agraria, Campinas, São Paulo	**Alto** Excessos + ocioso/paradas longas

Geocercas

Tempo de permanência dentro das áreas selecionadas

Geocercas recebidas	Áreas visitadas	Tempo total dentro	Principal permanência
29 Áreas válidas no parâmetro	**1** Com permanência ou entrada	**25s** Somatório das áreas	**25s** MCD-MUS

Geocerca	Tempo dentro	% período	Distância dentro	Entradas	Primeira entrada	Última saída	Mapa
2582_Popeyes - Shop ABC - São Paulo	**0m**	0%	0,00 km	0	—	—	Abrir
121 - IGREJA CRISTÃ ZONA SUL	**0m**	0%	0,00 km	0	—	—	Abrir
160 - LINS	**0m**	0%	0,00 km	0	—	—	Abrir
163 - SUPRI	**0m**	0%	0,00 km	0	—	—	Abrir
2190 - CLINICA DR. RICARDO SILVEIRA	**0m**	0%	0,00 km	0	—	—	Abrir
2233 - ELSP	**0m**	0%	0,00 km	0	—	—	Abrir
226 - CCM	**0m**	0%	0,00 km	0	—	—	Abrir
231 - PANIFICADORA POR DO SOL	**0m**	0%	0,00 km	0	—	—	Abrir
241-ARAUJO PORTUGAL - ADVOCACIA	**0m**	0%	0,00 km	0	—	—	Abrir
2610 - Mc PRB	**0m**	0%	0,00 km	0	—	—	Abrir
267 - HELEN	**0m**	0%	0,00 km	0	—	—	Abrir
268 - CASA DE CARNES EUROPA	**0m**	0%	0,00 km	0	—	—	Abrir

Geocerca	Tempo dentro	% período	Distância dentro	Entradas	Primeira entrada	Última saída	Mapa
287 - ASSOSSIAÇÃO TERRAS DE SIENA	**0m**	0%	0,00 km	0	—	—	Abrir
Dok Hotel	**0m**	0%	0,00 km	0	—	—	Abrir
DR. EDUARDO JUNQUEIRA	**0m**	0%	0,00 km	0	—	—	Abrir
AEROPORTO UBERABA	**0m**	0%	0,00 km	0	—	—	Abrir
HOTEL BURITI ITUPEVA	**0m**	0%	0,00 km	0	—	—	Abrir
HOTEL PLAZA	**0m**	0%	0,00 km	0	—	—	Abrir
HOTEL TENDA 2-GUARULHOS	**0m**	0%	0,00 km	0	—	—	Abrir
MCD-GBC	**0m**	0%	0,00 km	0	—	—	Abrir
MCD-MUS	**25s**	0%	0,11 km	2	25/09/2026, 09:07:28	25/09/2026, 18:41:40	Abrir
MCD BOU-MOGI	**0m**	0%	0,00 km	0	—	—	Abrir
Hotel MUS	**0m**	0%	0,00 km	0	—	—	Abrir
POSTO QUINHONE	**0m**	0%	0,00 km	0	—	—	Abrir
MCD-UGV	**0m**	0%	0,00 km	0	—	—	Abrir

Geocerca	Tempo dentro	% período	Distância dentro	Entradas	Primeira entrada	Última saída	Mapa
HOTEL VILLA ROMANA	**0m**	0%	0,00 km	0	—	—	Abrir
Residência Naor	**0m**	0%	0,00 km	0	—	—	Abrir
Residencial Borda da Mata	**0m**	0%	0,00 km	0	—	—	Abrir
NOAR	**0m**	0%	0,00 km	0	—	—	Abrir

Resumo por dia

Dia	Geocerca	Tempo dentro	Entradas	Saídas	Total do dia
25/09/2026	**MCD-MUS**	**25s**	2	2	25s

O cálculo usa **serverTime** e ignora intervalos grandes de telemetria para não inflar permanência artificialmente. Entrada/saída entre dois pontos é aproximada como metade do intervalo.

Eventos do período

Excessos acima de 100 km/h + ocioso/paradas longas

Tipo	Quando	Valor	Endereço	Mapa
▸ **Excessos**				
Excesso	25/09/2026, 04:00:47	**108 km/h**	—	Abrir
Excesso	25/09/2026, 04:02:07	**113 km/h**	—	Abrir
Excesso	25/09/2026, 04:04:07	**102 km/h**	—	Abrir
Excesso	25/09/2026, 04:04:47	**113 km/h**	—	Abrir
Excesso	25/09/2026, 04:08:07	**103 km/h**	—	Abrir
Excesso	25/09/2026, 04:10:07	**104 km/h**	—	Abrir
Excesso	25/09/2026, 04:11:27	**119 km/h**	—	Abrir
Excesso	25/09/2026, 04:12:47	**108 km/h**	—	Abrir
Excesso	25/09/2026, 04:14:07	**115 km/h**	—	Abrir
Excesso	25/09/2026, 04:16:42	**103 km/h**	—	Abrir
Excesso	25/09/2026, 04:28:07	**108 km/h**	—	Abrir
Excesso	25/09/2026, 04:41:52	**112 km/h**	—	Abrir
Excesso	25/09/2026, 04:43:12	**116 km/h**	—	Abrir
Excesso	25/09/2026, 04:43:34	**119 km/h**	—	Abrir
Excesso	25/09/2026, 04:45:12	**116 km/h**	—	Abrir
Excesso	25/09/2026, 04:47:12	**113 km/h**	—	Abrir
Excesso	25/09/2026, 04:47:52	**114 km/h**	—	Abrir
Excesso	25/09/2026, 04:49:12	**103 km/h**	—	Abrir
Excesso	25/09/2026, 04:49:59	**115 km/h**	—	Abrir

Tipo	Quando	Valor	Endereço	Mapa
Excesso	25/09/2026, 04:51:12	**114 km/h**	—	Abrir
Excesso	25/09/2026, 04:52:32	**109 km/h**	—	Abrir
Excesso	25/09/2026, 04:53:52	**107 km/h**	—	Abrir
Excesso	25/09/2026, 04:54:44	**111 km/h**	—	Abrir
Excesso	25/09/2026, 04:55:52	**118 km/h**	—	Abrir
Excesso	25/09/2026, 04:57:12	**126 km/h**	—	Abrir
Excesso	25/09/2026, 04:59:52	**123 km/h**	—	Abrir
Excesso	25/09/2026, 05:02:32	**106 km/h**	—	Abrir
Excesso	25/09/2026, 05:03:52	**115 km/h**	—	Abrir
Excesso	25/09/2026, 05:05:12	**116 km/h**	—	Abrir
Excesso	25/09/2026, 05:06:25	**110 km/h**	—	Abrir
Excesso	25/09/2026, 05:07:12	**110 km/h**	—	Abrir
Excesso	25/09/2026, 05:09:12	**107 km/h**	—	Abrir
Excesso	25/09/2026, 05:10:32	**110 km/h**	—	Abrir
Excesso	25/09/2026, 05:11:52	**103 km/h**	—	Abrir
Excesso	25/09/2026, 05:13:10	**123 km/h**	—	Abrir
Excesso	25/09/2026, 05:13:40	**113 km/h**	—	Abrir
Excesso	25/09/2026, 05:14:32	**115 km/h**	—	Abrir
Excesso	25/09/2026, 05:16:32	**108 km/h**	—	Abrir
Excesso	25/09/2026, 05:17:52	**126 km/h**	—	Abrir

Tipo	Quando	Valor	Endereço	Mapa
Excesso	25/09/2026, 05:19:12	**120 km/h**	—	Abrir
Excesso	25/09/2026, 05:20:32	**130 km/h**	—	Abrir
Excesso	25/09/2026, 05:23:12	**109 km/h**	—	Abrir
Excesso	25/09/2026, 05:24:32	**101 km/h**	—	Abrir
Excesso	25/09/2026, 05:25:52	**104 km/h**	—	Abrir
Excesso	25/09/2026, 05:27:12	**113 km/h**	—	Abrir
Excesso	25/09/2026, 05:28:32	**125 km/h**	—	Abrir
Excesso	25/09/2026, 05:29:52	**120 km/h**	—	Abrir
Excesso	25/09/2026, 05:31:12	**101 km/h**	—	Abrir
Excesso	25/09/2026, 05:32:32	**111 km/h**	—	Abrir
Excesso	25/09/2026, 05:34:32	**121 km/h**	—	Abrir
Excesso	25/09/2026, 05:35:52	**111 km/h**	—	Abrir
Excesso	25/09/2026, 05:37:12	**111 km/h**	—	Abrir
Excesso	25/09/2026, 05:38:32	**115 km/h**	—	Abrir
Excesso	25/09/2026, 05:41:12	**121 km/h**	—	Abrir
Excesso	25/09/2026, 05:42:32	**102 km/h**	—	Abrir
Excesso	25/09/2026, 05:43:52	**103 km/h**	—	Abrir
Excesso	25/09/2026, 05:45:12	**127 km/h**	—	Abrir
Excesso	25/09/2026, 05:45:52	**114 km/h**	—	Abrir
Excesso	25/09/2026, 05:46:32	**117 km/h**	—	Abrir

Tipo	Quando	Valor	Endereço	Mapa
Excesso	25/09/2026, 05:47:52	**104 km/h**	—	Abrir
Excesso	25/09/2026, 05:48:37	**118 km/h**	—	Abrir
Excesso	25/09/2026, 06:25:17	**116 km/h**	—	Abrir
Excesso	25/09/2026, 06:25:39	**112 km/h**	—	Abrir
Excesso	25/09/2026, 06:25:52	**114 km/h**	—	Abrir
Excesso	25/09/2026, 06:26:37	**124 km/h**	—	Abrir
Excesso	25/09/2026, 06:27:03	**128 km/h**	—	Abrir
Excesso	25/09/2026, 06:27:17	**124 km/h**	—	Abrir
Excesso	25/09/2026, 06:27:57	**122 km/h**	—	Abrir
Excesso	25/09/2026, 06:28:37	**119 km/h**	—	Abrir
Excesso	25/09/2026, 06:28:57	**106 km/h**	—	Abrir
Excesso	25/09/2026, 06:29:43	**108 km/h**	—	Abrir
Excesso	25/09/2026, 06:30:11	**126 km/h**	—	Abrir
Excesso	25/09/2026, 06:30:35	**124 km/h**	—	Abrir
Excesso	25/09/2026, 06:30:43	**122 km/h**	—	Abrir
Excesso	25/09/2026, 06:30:57	**123 km/h**	—	Abrir
Excesso	25/09/2026, 06:31:17	**105 km/h**	—	Abrir
Excesso	25/09/2026, 06:32:33	**128 km/h**	—	Abrir
Excesso	25/09/2026, 06:32:42	**130 km/h**	—	Abrir
Excesso	25/09/2026, 06:33:57	**112 km/h**	—	Abrir

Tipo	Quando	Valor	Endereço	Mapa
Excesso	25/09/2026, 06:34:23	**124 km/h**	—	Abrir
Excesso	25/09/2026, 06:35:17	**127 km/h**	—	Abrir
Excesso	25/09/2026, 06:35:34	**134 km/h**	—	Abrir
Excesso	25/09/2026, 06:36:37	**105 km/h**	—	Abrir
Excesso	25/09/2026, 06:37:57	**119 km/h**	—	Abrir
Excesso	25/09/2026, 06:39:15	**122 km/h**	—	Abrir
Excesso	25/09/2026, 06:39:21	**124 km/h**	—	Abrir
Excesso	25/09/2026, 06:39:33	**126 km/h**	—	Abrir
Excesso	25/09/2026, 06:40:00	**112 km/h**	—	Abrir
Excesso	25/09/2026, 06:40:37	**123 km/h**	—	Abrir
Excesso	25/09/2026, 06:41:51	**125 km/h**	—	Abrir
Excesso	25/09/2026, 06:42:01	**120 km/h**	—	Abrir
Excesso	25/09/2026, 06:42:22	**114 km/h**	—	Abrir
Excesso	25/09/2026, 06:43:57	**101 km/h**	—	Abrir
Excesso	25/09/2026, 06:45:23	**105 km/h**	—	Abrir
Excesso	25/09/2026, 06:45:40	**124 km/h**	—	Abrir
Excesso	25/09/2026, 06:46:37	**118 km/h**	—	Abrir
Excesso	25/09/2026, 06:47:57	**106 km/h**	—	Abrir
Excesso	25/09/2026, 06:49:12	**109 km/h**	—	Abrir
Excesso	25/09/2026, 06:49:57	**109 km/h**	—	Abrir

Tipo	Quando	Valor	Endereço	Mapa
Excesso	25/09/2026, 06:50:37	**108 km/h**	—	Abrir
Excesso	25/09/2026, 06:51:57	**118 km/h**	—	Abrir
Excesso	25/09/2026, 06:53:17	**116 km/h**	—	Abrir
Excesso	25/09/2026, 06:53:57	**112 km/h**	—	Abrir
Excesso	25/09/2026, 06:55:57	**116 km/h**	—	Abrir
Excesso	25/09/2026, 06:56:39	**124 km/h**	—	Abrir
Excesso	25/09/2026, 06:57:17	**113 km/h**	—	Abrir
Excesso	25/09/2026, 06:57:36	**114 km/h**	—	Abrir
Excesso	25/09/2026, 06:58:22	**120 km/h**	—	Abrir
Excesso	25/09/2026, 06:59:01	**107 km/h**	—	Abrir
Excesso	25/09/2026, 06:59:16	**112 km/h**	—	Abrir
Excesso	25/09/2026, 06:59:41	**119 km/h**	—	Abrir
Excesso	25/09/2026, 06:59:55	**121 km/h**	—	Abrir
Excesso	25/09/2026, 07:00:37	**119 km/h**	—	Abrir
Excesso	25/09/2026, 07:01:17	**115 km/h**	—	Abrir
Excesso	25/09/2026, 07:01:57	**120 km/h**	—	Abrir
Excesso	25/09/2026, 07:02:37	**115 km/h**	—	Abrir
Excesso	25/09/2026, 07:03:17	**125 km/h**	—	Abrir
Excesso	25/09/2026, 07:04:29	**110 km/h**	—	Abrir
Excesso	25/09/2026, 07:04:59	**110 km/h**	—	Abrir

Tipo	Quando	Valor	Endereço	Mapa
Excesso	25/09/2026, 07:05:13	**104 km/h**	—	Abrir
Excesso	25/09/2026, 07:05:26	**101 km/h**	—	Abrir
Excesso	25/09/2026, 07:06:20	**111 km/h**	—	Abrir
Excesso	25/09/2026, 07:07:17	**107 km/h**	—	Abrir
Excesso	25/09/2026, 07:07:40	**111 km/h**	—	Abrir
Excesso	25/09/2026, 07:09:16	**110 km/h**	—	Abrir
Excesso	25/09/2026, 07:09:57	**117 km/h**	—	Abrir
Excesso	25/09/2026, 07:10:05	**123 km/h**	—	Abrir
Excesso	25/09/2026, 07:14:39	**106 km/h**	—	Abrir
Excesso	25/09/2026, 07:18:37	**103 km/h**	—	Abrir
Excesso	25/09/2026, 07:21:17	**122 km/h**	—	Abrir
Excesso	25/09/2026, 07:26:37	**102 km/h**	—	Abrir
Excesso	25/09/2026, 07:27:57	**110 km/h**	—	Abrir
Excesso	25/09/2026, 07:28:43	**125 km/h**	—	Abrir
Excesso	25/09/2026, 07:47:57	**103 km/h**	—	Abrir
Excesso	25/09/2026, 07:49:13	**105 km/h**	—	Abrir
Excesso	25/09/2026, 07:49:22	**105 km/h**	—	Abrir
Excesso	25/09/2026, 07:50:10	**114 km/h**	—	Abrir
Excesso	25/09/2026, 07:51:17	**104 km/h**	—	Abrir
Excesso	25/09/2026, 07:51:49	**105 km/h**	—	Abrir

Tipo	Quando	Valor	Endereço	Mapa
Excesso	25/09/2026, 07:52:06	**107 km/h**	—	Abrir
Excesso	25/09/2026, 07:52:35	**109 km/h**	—	Abrir
Excesso	25/09/2026, 07:53:16	**116 km/h**	—	Abrir
Excesso	25/09/2026, 07:53:22	**118 km/h**	—	Abrir
Excesso	25/09/2026, 07:53:43	**123 km/h**	—	Abrir
Excesso	25/09/2026, 07:54:08	**116 km/h**	—	Abrir
Excesso	25/09/2026, 07:54:37	**121 km/h**	—	Abrir
Excesso	25/09/2026, 07:55:05	**115 km/h**	—	Abrir
Excesso	25/09/2026, 07:55:14	**115 km/h**	—	Abrir
Excesso	25/09/2026, 07:55:30	**114 km/h**	—	Abrir
Excesso	25/09/2026, 07:56:25	**111 km/h**	—	Abrir
Excesso	25/09/2026, 07:56:39	**112 km/h**	—	Abrir
Excesso	25/09/2026, 07:59:25	**128 km/h**	—	Abrir
Excesso	25/09/2026, 07:59:51	**123 km/h**	—	Abrir
Excesso	25/09/2026, 08:00:35	**129 km/h**	—	Abrir
Excesso	25/09/2026, 08:00:55	**131 km/h**	—	Abrir
Excesso	25/09/2026, 08:01:55	**126 km/h**	—	Abrir
Excesso	25/09/2026, 08:02:35	**126 km/h**	—	Abrir
Excesso	25/09/2026, 08:03:15	**123 km/h**	—	Abrir
Excesso	25/09/2026, 08:03:55	**120 km/h**	—	Abrir

Tipo	Quando	Valor	Endereço	Mapa
Excesso	25/09/2026, 08:05:15	**126 km/h**	—	Abrir
Excesso	25/09/2026, 08:05:56	**118 km/h**	—	Abrir
Excesso	25/09/2026, 08:06:27	**126 km/h**	—	Abrir
Excesso	25/09/2026, 08:06:35	**129 km/h**	—	Abrir
Excesso	25/09/2026, 08:07:15	**110 km/h**	—	Abrir
Excesso	25/09/2026, 08:29:55	**111 km/h**	—	Abrir
Excesso	25/09/2026, 08:30:05	**124 km/h**	—	Abrir
Excesso	25/09/2026, 08:30:35	**108 km/h**	—	Abrir
Excesso	25/09/2026, 08:31:16	**114 km/h**	—	Abrir
Excesso	25/09/2026, 08:31:55	**108 km/h**	—	Abrir
Excesso	25/09/2026, 08:32:36	**111 km/h**	—	Abrir
Excesso	25/09/2026, 08:32:48	**101 km/h**	—	Abrir
Excesso	25/09/2026, 08:33:15	**113 km/h**	—	Abrir
Excesso	25/09/2026, 08:33:39	**119 km/h**	—	Abrir
Excesso	25/09/2026, 08:33:52	**117 km/h**	—	Abrir
Excesso	25/09/2026, 08:34:21	**107 km/h**	—	Abrir
Excesso	25/09/2026, 08:34:36	**107 km/h**	—	Abrir
Excesso	25/09/2026, 08:35:15	**108 km/h**	—	Abrir
Excesso	25/09/2026, 08:36:42	**118 km/h**	—	Abrir
Excesso	25/09/2026, 08:36:55	**123 km/h**	—	Abrir

Tipo	Quando	Valor	Endereço	Mapa
Excesso	25/09/2026, 08:37:43	**120 km/h**	—	Abrir
Excesso	25/09/2026, 08:38:34	**111 km/h**	—	Abrir
Excesso	25/09/2026, 08:39:15	**122 km/h**	—	Abrir
Excesso	25/09/2026, 08:39:59	**107 km/h**	—	Abrir
Excesso	25/09/2026, 08:41:15	**116 km/h**	—	Abrir
Excesso	25/09/2026, 08:41:37	**115 km/h**	—	Abrir
Excesso	25/09/2026, 08:41:55	**115 km/h**	—	Abrir
Excesso	25/09/2026, 08:45:19	**118 km/h**	—	Abrir
Excesso	25/09/2026, 08:45:45	**127 km/h**	—	Abrir
Excesso	25/09/2026, 08:46:04	**125 km/h**	—	Abrir
Excesso	25/09/2026, 08:46:35	**102 km/h**	—	Abrir
Excesso	25/09/2026, 08:47:51	**101 km/h**	—	Abrir
Excesso	25/09/2026, 19:00:46	**107 km/h**	—	Abrir
Excesso	25/09/2026, 19:01:01	**117 km/h**	—	Abrir
Excesso	25/09/2026, 19:01:26	**104 km/h**	—	Abrir
Excesso	25/09/2026, 19:02:06	**107 km/h**	—	Abrir
Excesso	25/09/2026, 19:03:24	**105 km/h**	—	Abrir
Excesso	25/09/2026, 19:04:46	**101 km/h**	—	Abrir
Excesso	25/09/2026, 19:08:06	**109 km/h**	—	Abrir
Excesso	25/09/2026, 19:09:06	**102 km/h**	—	Abrir

Tipo	Quando	Valor	Endereço	Mapa
Excesso	25/09/2026, 19:13:18	**106 km/h**	—	Abrir
Excesso	25/09/2026, 19:18:06	**107 km/h**	—	Abrir
Excesso	25/09/2026, 19:48:58	**106 km/h**	—	Abrir
Excesso	25/09/2026, 19:49:26	**116 km/h**	—	Abrir
Excesso	25/09/2026, 19:49:34	**119 km/h**	—	Abrir
Excesso	25/09/2026, 19:50:05	**121 km/h**	—	Abrir
Excesso	25/09/2026, 19:50:10	**119 km/h**	—	Abrir
Excesso	25/09/2026, 19:51:26	**116 km/h**	—	Abrir
Excesso	25/09/2026, 19:52:29	**126 km/h**	—	Abrir
Excesso	25/09/2026, 19:53:06	**111 km/h**	—	Abrir
Excesso	25/09/2026, 19:54:01	**105 km/h**	—	Abrir
Excesso	25/09/2026, 19:54:47	**107 km/h**	—	Abrir
Excesso	25/09/2026, 19:56:06	**113 km/h**	—	Abrir
Excesso	25/09/2026, 19:57:04	**106 km/h**	—	Abrir
Excesso	25/09/2026, 19:57:26	**101 km/h**	—	Abrir
Excesso	25/09/2026, 19:58:07	**116 km/h**	—	Abrir
Excesso	25/09/2026, 19:58:27	**122 km/h**	—	Abrir
Excesso	25/09/2026, 19:58:51	**122 km/h**	—	Abrir
Excesso	25/09/2026, 20:00:15	**123 km/h**	—	Abrir
Excesso	25/09/2026, 20:01:57	**105 km/h**	—	Abrir

Tipo	Quando	Valor	Endereço	Mapa
Excesso	25/09/2026, 20:02:07	**111 km/h**	—	Abrir
Excesso	25/09/2026, 20:02:34	**114 km/h**	—	Abrir
Excesso	25/09/2026, 20:03:03	**105 km/h**	—	Abrir
Excesso	25/09/2026, 20:03:27	**112 km/h**	—	Abrir
Excesso	25/09/2026, 20:04:01	**123 km/h**	—	Abrir
Excesso	25/09/2026, 20:04:43	**125 km/h**	—	Abrir
Excesso	25/09/2026, 20:04:50	**124 km/h**	—	Abrir
Excesso	25/09/2026, 20:05:27	**129 km/h**	—	Abrir
Excesso	25/09/2026, 20:06:46	**109 km/h**	—	Abrir
Excesso	25/09/2026, 20:08:24	**125 km/h**	—	Abrir
Excesso	25/09/2026, 20:09:27	**136 km/h**	—	Abrir
Excesso	25/09/2026, 20:10:19	**129 km/h**	—	Abrir
Excesso	25/09/2026, 20:10:47	**132 km/h**	—	Abrir
Excesso	25/09/2026, 20:12:07	**133 km/h**	—	Abrir
Excesso	25/09/2026, 20:12:47	**125 km/h**	—	Abrir
Excesso	25/09/2026, 20:14:07	**122 km/h**	—	Abrir
Excesso	25/09/2026, 20:14:47	**130 km/h**	—	Abrir
Excesso	25/09/2026, 20:15:10	**113 km/h**	—	Abrir
Excesso	25/09/2026, 20:15:34	**127 km/h**	—	Abrir
Excesso	25/09/2026, 20:16:37	**118 km/h**	—	Abrir

Tipo	Quando	Valor	Endereço	Mapa
Excesso	25/09/2026, 20:17:27	**120 km/h**	—	Abrir
Excesso	25/09/2026, 20:18:08	**138 km/h**	—	Abrir
Excesso	25/09/2026, 20:18:37	**139 km/h**	—	Abrir
Excesso	25/09/2026, 20:19:27	**119 km/h**	—	Abrir
Excesso	25/09/2026, 20:22:47	**112 km/h**	—	Abrir
Excesso	25/09/2026, 20:58:55	**121 km/h**	—	Abrir
Excesso	25/09/2026, 21:00:15	**111 km/h**	—	Abrir
Excesso	25/09/2026, 21:01:20	**102 km/h**	—	Abrir
Excesso	25/09/2026, 21:01:35	**111 km/h**	—	Abrir
Excesso	25/09/2026, 21:02:15	**117 km/h**	—	Abrir
Excesso	25/09/2026, 21:02:55	**117 km/h**	—	Abrir
▸ **Geocercas**				
Geocerca	25/09/2026, 09:07:28	**25s • 2 entrada(s)**	MCD-MUS	Abrir

Critérios: excesso = velocidade acima do limite. Ocioso = parado + motor ligado por ≥ 10m. Parada longa = duração ≥ 30m.

Velocidade (visão geral)

limite: 100 km/h

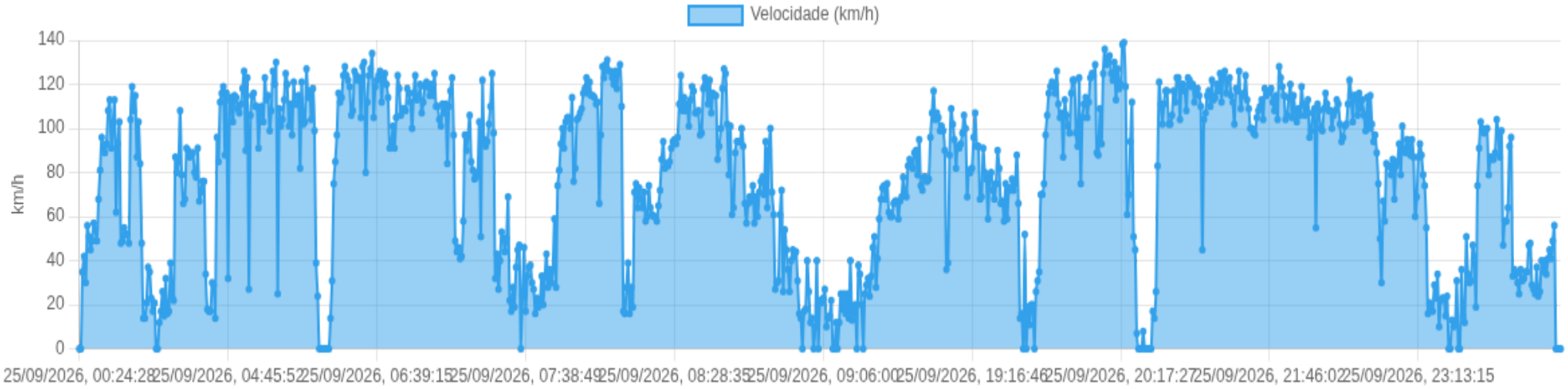

0–60 | 60– 100 | > 100

Clique em um ponto (no navegador) para abrir a posição no mapa.

Viagem #1 25/09/2026, 02:24:28 → 25/09/2026, 20:29:00

Distância: 550.29 km | Duração: 18h 4m | Movendo: 6h 15m | Parado: 14m 16s | Vel. Máx: 139 km/h

Início: 25/09/2026, 02:24:28 **Fim:** 25/09/2026, 20:29:00 **Duração:** 18h 4m **Distância:** 550.29 km **Vel. Máx:** 139 km/h

▶ **Partida:** Rua Sidnei Adriano Martins, José Sampaio, Ribeirão Preto, São Paulo

■ **Chegada:** Rodovia dos Bandeirantes, Reforma Agraria, Campinas, São Paulo

MCD-MUS: 25s

Geocerca	Tempo na viagem	Entradas	Saídas	Distância dentro	Mapa
MCD-MUS	**25s**	2	2	0,11 km	Abrir

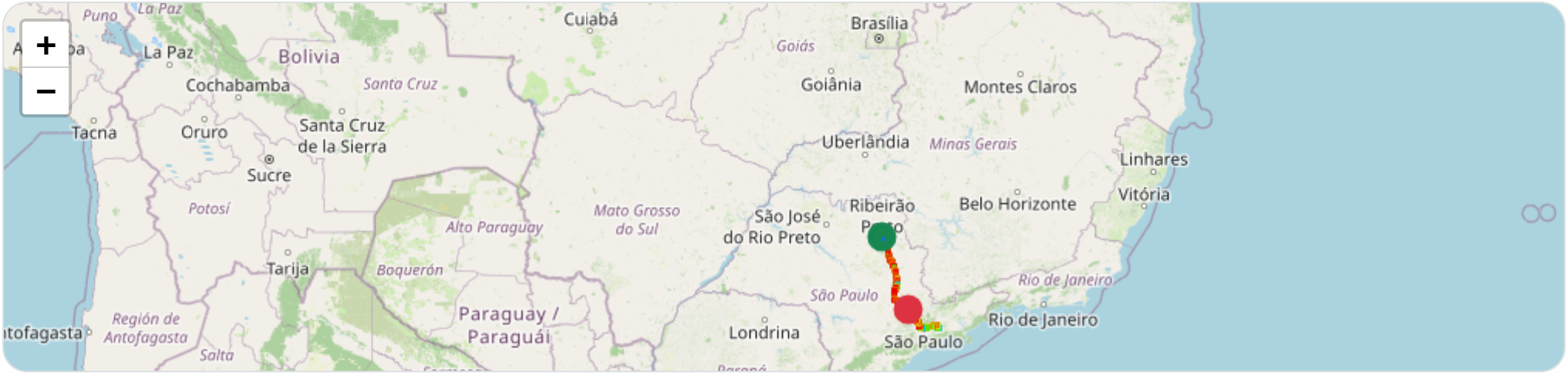

Baixa Alta

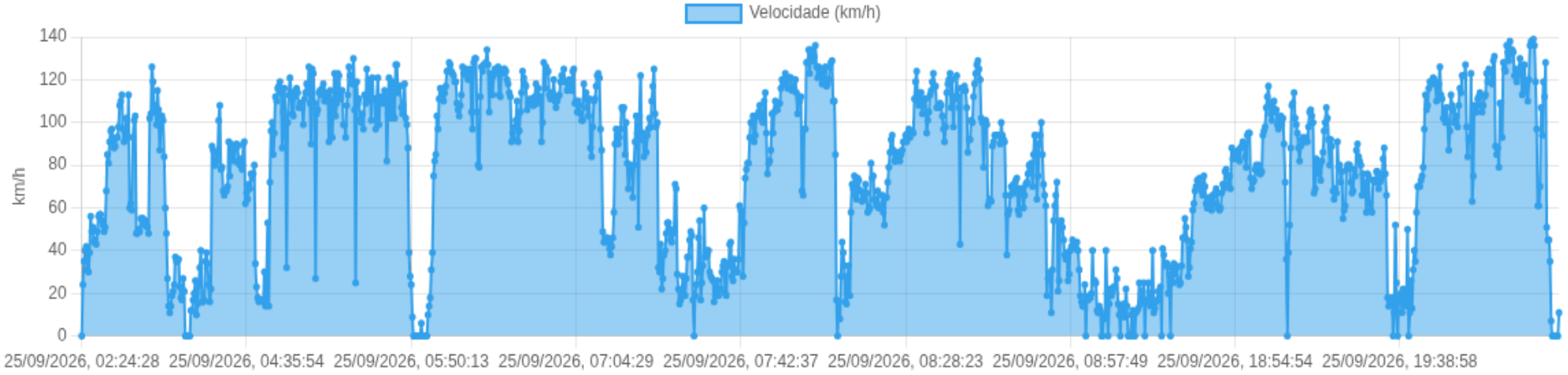

Posições

Tabela completa da viagem.

Data/Hora	Vel. (km/h)	Lat/Lon	Endereço	Link
25/09/2026, 02:24:28	0	-21.13916, -47.83050	Rua Sidnei Adriano Martins, José Sampaio, Ribeirão Preto, São Paulo	Abrir
25/09/2026, 03:53:50	24	-21.13899, -47.83386	Avenida Luiz Galvão Cézar, Planalto Verde, Ribeirão Preto, São Paulo	Abrir
25/09/2026, 03:53:54	35	-21.13868, -47.83397	—	Abrir
25/09/2026, 03:53:56	40	-21.13856, -47.83414	—	Abrir
25/09/2026, 03:53:58	42	-21.13854, -47.83438	—	Abrir
25/09/2026, 03:54:03	31	-21.13852, -47.83486	—	Abrir
25/09/2026, 03:54:05	30	-21.13842, -47.83498	—	Abrir
25/09/2026, 03:54:07	39	-21.13826, -47.83508	—	Abrir
25/09/2026, 03:54:47	56	-21.13375, -47.83868	—	Abrir
25/09/2026, 03:55:01	49	-21.13222, -47.83990	—	Abrir
25/09/2026, 03:55:04	51	-21.13185, -47.83996	—	Abrir
25/09/2026, 03:55:08	44	-21.13138, -47.84004	—	Abrir
25/09/2026, 03:55:10	45	-21.13121, -47.84019	—	Abrir
25/09/2026, 03:55:12	43	-21.13112, -47.84041	—	Abrir
25/09/2026, 03:55:21	49	-21.13076, -47.84154	—	Abrir
25/09/2026, 03:55:25	56	-21.13032, -47.84192	—	Abrir
25/09/2026, 03:55:27	57	-21.13008, -47.84212	—	Abrir
25/09/2026, 03:55:48	57	-21.12732, -47.84378	—	Abrir
25/09/2026, 03:55:50	54	-21.12704, -47.84380	—	Abrir
25/09/2026, 03:55:53	52	-21.12676, -47.84375	—	Abrir
25/09/2026, 03:55:54	49	-21.12652, -47.84363	—	Abrir
25/09/2026, 03:55:56	51	-21.12635, -47.84343	—	Abrir

Data/Hora	Vel. (km/h)	Lat/Lon	Endereço	Link
25/09/2026, 03:56:07	68	-21.12540, -47.84185	—	Abrir
25/09/2026, 03:56:47	85	-21.12121, -47.83468	—	Abrir
25/09/2026, 03:57:27	81	-21.11666, -47.82689	—	Abrir
25/09/2026, 03:58:07	91	-21.11226, -47.81944	Rodovia Alexandre Balbo, Jardim Heitor Rigon, Ribeirão Preto, São Paulo	Abrir
25/09/2026, 03:58:47	96	-21.10688, -47.81027	—	Abrir
25/09/2026, 03:59:27	97	-21.10188, -47.80174	—	Abrir
25/09/2026, 03:59:41	91	-21.09979, -47.79905	—	Abrir
25/09/2026, 04:00:07	88	-21.09469, -47.79517	—	Abrir
25/09/2026, 04:00:09	89	-21.09459, -47.79471	—	Abrir
25/09/2026, 04:00:12	93	-21.09468, -47.79392	—	Abrir
25/09/2026, 04:00:16	93	-21.09503, -47.79295	—	Abrir
25/09/2026, 04:00:18	98	-21.09542, -47.79256	—	Abrir
25/09/2026, 04:00:47	108	-21.10180, -47.78809	—	Abrir
25/09/2026, 04:01:27	110	-21.11118, -47.78144	—	Abrir
25/09/2026, 04:02:07	113	-21.12065, -47.77460	Rodovia Anhanguera, Jardim Salgado Filho, Ribeirão Preto, São Paulo	Abrir
25/09/2026, 04:02:47	97	-21.12878, -47.76877	—	Abrir
25/09/2026, 04:03:27	91	-21.13698, -47.76330	—	Abrir
25/09/2026, 04:03:30	92	-21.13759, -47.76296	—	Abrir
25/09/2026, 04:04:07	102	-21.14619, -47.75913	—	Abrir
25/09/2026, 04:04:32	94	-21.15164, -47.75756	—	Abrir
25/09/2026, 04:04:47	113	-21.15526, -47.75688	—	Abrir
25/09/2026, 04:05:27	60	-21.16386, -47.75623	—	Abrir

Data/Hora	Vel. (km/h)	Lat/Lon	Endereço	Link
25/09/2026, 04:05:36	62	-21.16517, -47.75625	—	Abrir
25/09/2026, 04:06:07	59	-21.16996, -47.75648	Rodovia Anhanguera, Jardim Zara, Ribeirão Preto, São Paulo	Abrir
25/09/2026, 04:06:47	93	-21.17728, -47.75684	—	Abrir
25/09/2026, 04:07:27	101	-21.18707, -47.75735	—	Abrir
25/09/2026, 04:08:07	103	-21.19743, -47.75793	—	Abrir
25/09/2026, 04:08:47	48	-21.20600, -47.75860	—	Abrir
25/09/2026, 04:08:49	48	-21.20635, -47.75876	—	Abrir
25/09/2026, 04:08:51	50	-21.20650, -47.75897	—	Abrir
25/09/2026, 04:08:52	49	-21.20652, -47.75910	—	Abrir
25/09/2026, 04:08:54	55	-21.20648, -47.75938	—	Abrir
25/09/2026, 04:08:56	55	-21.20631, -47.75963	—	Abrir
25/09/2026, 04:08:58	55	-21.20606, -47.75977	—	Abrir
25/09/2026, 04:08:59	52	-21.20591, -47.75977	—	Abrir
25/09/2026, 04:09:00	54	-21.20577, -47.75971	—	Abrir
25/09/2026, 04:09:02	52	-21.20554, -47.75949	—	Abrir
25/09/2026, 04:09:03	51	-21.20547, -47.75935	—	Abrir
25/09/2026, 04:09:05	48	-21.20546, -47.75903	—	Abrir
25/09/2026, 04:09:27	102	-21.20624, -47.75434	—	Abrir
25/09/2026, 04:10:07	104	-21.20655, -47.74282	Rodovia Abrão Assed, Recreio Anhanguera, Ribeirão Preto, São Paulo	Abrir
25/09/2026, 04:10:47	126	-21.20690, -47.73017	—	Abrir
25/09/2026, 04:11:27	119	-21.20725, -47.71646	—	Abrir
25/09/2026, 04:12:07	105	-21.20756, -47.70452	—	Abrir

Data/Hora	Vel. (km/h)	Lat/Lon	Endereço	Link
25/09/2026, 04:12:47	108	-21.20783, -47.69311	—	Abrir
25/09/2026, 04:13:27	99	-21.20812, -47.68170	—	Abrir
25/09/2026, 04:14:07	115	-21.20795, -47.67021	Rodovia Abrão Assed, Ribeirão Preto, São Paulo	Abrir
25/09/2026, 04:14:47	106	-21.20700, -47.65897	—	Abrir
25/09/2026, 04:15:27	87	-21.20614, -47.64749	—	Abrir
25/09/2026, 04:16:07	97	-21.20532, -47.63793	—	Abrir
25/09/2026, 04:16:42	103	-21.20442, -47.62832	—	Abrir
25/09/2026, 04:16:47	101	-21.20416, -47.62726	—	Abrir
25/09/2026, 04:17:27	84	-21.20121, -47.61734	—	Abrir
25/09/2026, 04:17:31	60	-21.20109, -47.61658	—	Abrir
25/09/2026, 04:17:35	48	-21.20120, -47.61603	—	Abrir
25/09/2026, 04:17:38	27	-21.20134, -47.61576	—	Abrir
25/09/2026, 04:17:40	14	-21.20141, -47.61570	—	Abrir
25/09/2026, 04:17:41	11	-21.20145, -47.61569	—	Abrir
25/09/2026, 04:17:42	14	-21.20148, -47.61571	—	Abrir
25/09/2026, 04:17:43	19	-21.20151, -47.61574	—	Abrir
25/09/2026, 04:17:49	21	-21.20172, -47.61607	—	Abrir
25/09/2026, 04:17:50	24	-21.20171, -47.61612	—	Abrir
25/09/2026, 04:17:52	37	-21.20161, -47.61626	—	Abrir
25/09/2026, 04:17:59	35	-21.20117, -47.61695	—	Abrir
25/09/2026, 04:18:01	35	-21.20117, -47.61712	—	Abrir
25/09/2026, 04:18:07	36	-21.20137, -47.61773	Rodovia Abrão Assed, Jardim Amélia II, Serrana, São Paulo	Abrir

Data/Hora	Vel. (km/h)	Lat/Lon	Endereço	Link
25/09/2026, 04:18:12	23	-21.20148, -47.61813	—	Abrir
25/09/2026, 04:18:13	18	-21.20152, -47.61816	—	Abrir
25/09/2026, 04:18:14	17	-21.20157, -47.61815	—	Abrir
25/09/2026, 04:18:15	27	-21.20164, -47.61809	—	Abrir
25/09/2026, 04:18:19	21	-21.20185, -47.61789	—	Abrir
25/09/2026, 04:18:47	0	-21.20215, -47.61754	—	Abrir
25/09/2026, 04:19:27	0	-21.20224, -47.61748	—	Abrir
25/09/2026, 04:20:07	0	-21.20224, -47.61747	—	Abrir
25/09/2026, 04:20:47	0	-21.20224, -47.61746	—	Abrir
25/09/2026, 04:21:27	0	-21.20225, -47.61745	—	Abrir
25/09/2026, 04:22:01	12	-21.20211, -47.61765	—	Abrir
25/09/2026, 04:22:02	12	-21.20213, -47.61768	—	Abrir
25/09/2026, 04:22:03	17	-21.20216, -47.61771	—	Abrir
25/09/2026, 04:22:05	20	-21.20223, -47.61777	—	Abrir
25/09/2026, 04:22:07	26	-21.20230, -47.61788	—	Abrir
25/09/2026, 04:22:16	10	-21.20246, -47.61848	—	Abrir
25/09/2026, 04:22:19	15	-21.20249, -47.61857	—	Abrir
25/09/2026, 04:22:30	24	-21.20282, -47.61943	—	Abrir
25/09/2026, 04:22:33	32	-21.20296, -47.61959	Rua Manoel da Silva Dias, Jardim Amélia II, Serrana, São Paulo	Abrir
25/09/2026, 04:22:35	40	-21.20303, -47.61979	—	Abrir
25/09/2026, 04:22:43	16	-21.20324, -47.62051	—	Abrir
25/09/2026, 04:22:47	16	-21.20327, -47.62060	—	Abrir

Data/Hora	Vel. (km/h)	Lat/Lon	Endereço	Link
25/09/2026, 04:22:48	17	-21.20332, -47.62065	—	Abrir
25/09/2026, 04:22:51	35	-21.20354, -47.62061	—	Abrir
25/09/2026, 04:23:27	39	-21.20675, -47.61957	—	Abrir
25/09/2026, 04:24:05	34	-21.21021, -47.61855	—	Abrir
25/09/2026, 04:24:07	24	-21.21035, -47.61856	—	Abrir
25/09/2026, 04:24:12	16	-21.21061, -47.61866	—	Abrir
25/09/2026, 04:24:13	22	-21.21063, -47.61871	—	Abrir
25/09/2026, 04:24:47	89	-21.21320, -47.62415	—	Abrir
25/09/2026, 04:25:13	87	-21.21579, -47.62987	—	Abrir
25/09/2026, 04:25:23	80	-21.21606, -47.63212	—	Abrir
25/09/2026, 04:25:26	80	-21.21638, -47.63266	—	Abrir
25/09/2026, 04:25:27	82	-21.21654, -47.63281	—	Abrir
25/09/2026, 04:25:28	85	-21.21672, -47.63294	—	Abrir
25/09/2026, 04:26:07	101	-21.22447, -47.63767	—	Abrir
25/09/2026, 04:28:07	108	-21.25266, -47.65408	Rodovia Ângelo Cavalheiro, Serrana, São Paulo	Abrir
25/09/2026, 04:28:25	78	-21.25644, -47.65640	—	Abrir
25/09/2026, 04:28:27	79	-21.25683, -47.65647	—	Abrir
25/09/2026, 04:28:31	68	-21.25756, -47.65654	—	Abrir
25/09/2026, 04:28:33	66	-21.25783, -47.65673	—	Abrir
25/09/2026, 04:28:35	68	-21.25804, -47.65703	—	Abrir
25/09/2026, 04:28:37	68	-21.25814, -47.65737	—	Abrir
25/09/2026, 04:28:47	70	-21.25818, -47.65902	—	Abrir

Data/Hora	Vel. (km/h)	Lat/Lon	Endereço	Link
25/09/2026, 04:29:16	91	-21.25904, -47.66505	—	Abrir
25/09/2026, 04:29:38	75	-21.26108, -47.66956	—	Abrir
25/09/2026, 04:30:18	90	-21.26950, -47.66885	—	Abrir
25/09/2026, 04:30:57	84	-21.27822, -47.67066	—	Abrir
25/09/2026, 04:30:58	87	-21.27841, -47.67077	—	Abrir
25/09/2026, 04:31:31	82	-21.28538, -47.67434	—	Abrir
25/09/2026, 04:31:34	88	-21.28601, -47.67429	—	Abrir
25/09/2026, 04:31:44	90	-21.28800, -47.67388	—	Abrir
25/09/2026, 04:33:55	89	-21.31369, -47.68306	Rodovia Ângelo Cavalheiro, Cravinhos, São Paulo	Abrir
25/09/2026, 04:34:14	81	-21.31725, -47.68519	—	Abrir
25/09/2026, 04:34:32	80	-21.31948, -47.68832	—	Abrir
25/09/2026, 04:34:35	83	-21.31960, -47.68874	—	Abrir
25/09/2026, 04:35:15	78	-21.32232, -47.69699	—	Abrir
25/09/2026, 04:35:37	90	-21.32400, -47.70157	—	Abrir
25/09/2026, 04:35:43	91	-21.32385, -47.70304	—	Abrir
25/09/2026, 04:35:52	62	-21.32362, -47.70484	—	Abrir
25/09/2026, 04:35:54	67	-21.32381, -47.70515	—	Abrir
25/09/2026, 04:35:55	64	-21.32394, -47.70526	—	Abrir
25/09/2026, 04:36:35	71	-21.32861, -47.71064	—	Abrir
25/09/2026, 04:36:40	69	-21.32883, -47.71155	—	Abrir
25/09/2026, 04:37:02	76	-21.32934, -47.71568	—	Abrir
25/09/2026, 04:37:09	74	-21.32997, -47.71690	—	Abrir

Data/Hora	Vel. (km/h)	Lat/Lon	Endereço	Link
25/09/2026, 04:37:12	76	-21.33029, -47.71740	—	Abrir
25/09/2026, 04:37:52	80	-21.33435, -47.72395	—	Abrir
25/09/2026, 04:38:14	34	-21.33572, -47.72614	SP-271, Cravinhos, São Paulo	Abrir
25/09/2026, 04:38:16	23	-21.33573, -47.72629	—	Abrir
25/09/2026, 04:38:18	18	-21.33571, -47.72640	—	Abrir
25/09/2026, 04:38:19	16	-21.33573, -47.72645	—	Abrir
25/09/2026, 04:38:20	17	-21.33576, -47.72648	—	Abrir
25/09/2026, 04:38:21	17	-21.33580, -47.72649	—	Abrir
25/09/2026, 04:38:22	17	-21.33584, -47.72649	—	Abrir
25/09/2026, 04:38:24	16	-21.33591, -47.72643	—	Abrir
25/09/2026, 04:38:28	30	-21.33606, -47.72624	—	Abrir
25/09/2026, 04:38:32	14	-21.33620, -47.72615	—	Abrir
25/09/2026, 04:38:36	29	-21.33642, -47.72604	—	Abrir
25/09/2026, 04:39:12	53	-21.33970, -47.72475	—	Abrir
25/09/2026, 04:39:25	14	-21.34120, -47.72451	—	Abrir
25/09/2026, 04:39:52	72	-21.34467, -47.72415	—	Abrir
25/09/2026, 04:40:32	96	-21.35338, -47.72432	—	Abrir
25/09/2026, 04:40:43	100	-21.35630, -47.72364	—	Abrir
25/09/2026, 04:40:59	85	-21.35964, -47.72193	—	Abrir
25/09/2026, 04:41:12	95	-21.36200, -47.72004	—	Abrir
25/09/2026, 04:41:52	112	-21.37069, -47.71300	—	Abrir
25/09/2026, 04:42:32	110	-21.37958, -47.70585	Rodovia Anhanguera, Cravinhos, São Paulo	Abrir

Data/Hora	Vel. (km/h)	Lat/Lon	Endereço	Link
25/09/2026, 04:43:12	116	-21.38858, -47.69854	—	Abrir
25/09/2026, 04:43:26	117	-21.39174, -47.69568	—	Abrir
25/09/2026, 04:43:34	119	-21.39307, -47.69358	—	Abrir
25/09/2026, 04:43:52	114	-21.39504, -47.68835	—	Abrir
25/09/2026, 04:44:32	88	-21.39906, -47.67837	—	Abrir
25/09/2026, 04:44:48	105	-21.40143, -47.67498	—	Abrir
25/09/2026, 04:45:12	116	-21.40695, -47.67015	—	Abrir
25/09/2026, 04:45:35	94	-21.41223, -47.66612	—	Abrir
25/09/2026, 04:45:52	32	-21.41449, -47.66456	—	Abrir
25/09/2026, 04:46:32	100	-21.42032, -47.65979	Rodovia Anhanguera, São Simão, São Paulo	Abrir
25/09/2026, 04:47:12	113	-21.42900, -47.65417	—	Abrir
25/09/2026, 04:47:25	121	-21.43265, -47.65269	—	Abrir
25/09/2026, 04:47:52	114	-21.44052, -47.65005	—	Abrir
25/09/2026, 04:48:32	104	-21.44955, -47.64729	—	Abrir
25/09/2026, 04:49:12	103	-21.46032, -47.64374	—	Abrir
25/09/2026, 04:49:52	112	-21.47072, -47.64057	—	Abrir
25/09/2026, 04:49:59	115	-21.47271, -47.64035	—	Abrir
25/09/2026, 04:50:32	116	-21.48201, -47.64077	Rodovia Anhanguera, São Simão, São Paulo	Abrir
25/09/2026, 04:51:12	114	-21.49377, -47.64147	—	Abrir
25/09/2026, 04:51:52	107	-21.50539, -47.64215	—	Abrir
25/09/2026, 04:52:32	109	-21.51625, -47.64284	—	Abrir
25/09/2026, 04:53:12	109	-21.52813, -47.64262	—	Abrir

Data/Hora	Vel. (km/h)	Lat/Lon	Endereço	Link
25/09/2026, 04:53:52	107	-21.53811, -47.64075	—	Abrir
25/09/2026, 04:54:32	99	-21.54822, -47.63888	Rodovia Anhanguera, São Simão, São Paulo	Abrir
25/09/2026, 04:54:44	111	-21.55149, -47.63813	—	Abrir
25/09/2026, 04:55:12	114	-21.55911, -47.63547	—	Abrir
25/09/2026, 04:55:52	118	-21.57003, -47.63164	—	Abrir
25/09/2026, 04:56:32	114	-21.58134, -47.62768	—	Abrir
25/09/2026, 04:57:12	126	-21.59280, -47.62366	—	Abrir
25/09/2026, 04:57:52	109	-21.60404, -47.61974	—	Abrir
25/09/2026, 04:58:32	90	-21.61474, -47.61629	Rodovia Anhanguera, Santa Rita do Passa Quatro, São Paulo	Abrir
25/09/2026, 04:59:12	125	-21.62589, -47.61443	—	Abrir
25/09/2026, 04:59:52	123	-21.63842, -47.61238	—	Abrir
25/09/2026, 05:00:32	109	-21.64959, -47.61053	—	Abrir
25/09/2026, 05:01:12	27	-21.65842, -47.60928	—	Abrir
25/09/2026, 05:01:52	104	-21.66638, -47.60781	—	Abrir
25/09/2026, 05:02:32	106	-21.67667, -47.60484	Rodovia Anhanguera, Santa Rita do Passa Quatro, São Paulo	Abrir
25/09/2026, 05:03:12	114	-21.68699, -47.60111	—	Abrir
25/09/2026, 05:03:52	115	-21.69789, -47.59714	—	Abrir
25/09/2026, 05:04:32	113	-21.70823, -47.59335	—	Abrir
25/09/2026, 05:05:12	116	-21.71943, -47.58924	—	Abrir
25/09/2026, 05:05:52	118	-21.73017, -47.58532	—	Abrir
25/09/2026, 05:06:25	110	-21.73890, -47.58146	—	Abrir
25/09/2026, 05:06:32	114	-21.74026, -47.58039	Rodovia Anhanguera, Santa Rita do Passa Quatro, São Paulo	Abrir

Data/Hora	Vel. (km/h)	Lat/Lon	Endereço	Link
25/09/2026, 05:07:12	110	-21.74889, -47.57226	—	Abrir
25/09/2026, 05:07:25	113	-21.75160, -47.56955	—	Abrir
25/09/2026, 05:07:52	91	-21.75605, -47.56390	—	Abrir
25/09/2026, 05:08:32	115	-21.76240, -47.55573	—	Abrir
25/09/2026, 05:09:12	107	-21.76969, -47.54643	—	Abrir
25/09/2026, 05:09:52	93	-21.77591, -47.53846	—	Abrir
25/09/2026, 05:10:32	110	-21.78278, -47.52968	Rodovia Anhanguera, Santa Rita do Passa Quatro, São Paulo	Abrir
25/09/2026, 05:11:12	123	-21.79042, -47.51991	—	Abrir
25/09/2026, 05:11:52	103	-21.79777, -47.51052	—	Abrir
25/09/2026, 05:12:32	109	-21.80609, -47.50248	—	Abrir
25/09/2026, 05:13:10	123	-21.81668, -47.49714	—	Abrir
25/09/2026, 05:13:12	122	-21.81727, -47.49695	—	Abrir
25/09/2026, 05:13:40	113	-21.82570, -47.49539	—	Abrir
25/09/2026, 05:13:52	111	-21.82910, -47.49537	—	Abrir
25/09/2026, 05:14:32	115	-21.84013, -47.49527	Rodovia Anhanguera, Porto Ferreira, São Paulo	Abrir
25/09/2026, 05:15:12	99	-21.85156, -47.49519	—	Abrir
25/09/2026, 05:15:28	99	-21.85548, -47.49450	—	Abrir
25/09/2026, 05:15:52	93	-21.86140, -47.49246	—	Abrir
25/09/2026, 05:16:32	108	-21.87124, -47.48911	—	Abrir
25/09/2026, 05:17:12	113	-21.88219, -47.48538	—	Abrir
25/09/2026, 05:17:52	126	-21.89366, -47.48148	—	Abrir
25/09/2026, 05:18:32	122	-21.90472, -47.47772	Rodovia Anhanguera, Porto Ferreira, São Paulo	Abrir

Data/Hora	Vel. (km/h)	Lat/Lon	Endereço	Link
25/09/2026, 05:19:12	120	-21.91637, -47.47376	—	Abrir
25/09/2026, 05:19:52	118	-21.92682, -47.47016	—	Abrir
25/09/2026, 05:20:32	130	-21.93834, -47.46625	—	Abrir
25/09/2026, 05:21:12	106	-21.95065, -47.46211	—	Abrir
25/09/2026, 05:21:52	25	-21.95811, -47.45973	—	Abrir
25/09/2026, 05:22:32	119	-21.96638, -47.45674	Rodovia Anhanguera, Pirassununga, São Paulo	Abrir
25/09/2026, 05:23:12	109	-21.97755, -47.45291	—	Abrir
25/09/2026, 05:23:52	111	-21.98864, -47.44917	—	Abrir
25/09/2026, 05:24:32	101	-21.99849, -47.44579	—	Abrir
25/09/2026, 05:25:12	100	-22.00868, -47.44232	—	Abrir
25/09/2026, 05:25:52	104	-22.01845, -47.43898	—	Abrir
25/09/2026, 05:26:32	97	-22.02806, -47.43568	Rodovia Anhanguera, Loteamento TerraAmerica, Pirassununga, São Paulo	Abrir
25/09/2026, 05:27:12	113	-22.03772, -47.43247	—	Abrir
25/09/2026, 05:27:52	109	-22.04883, -47.42972	—	Abrir
25/09/2026, 05:28:32	125	-22.06016, -47.42689	—	Abrir
25/09/2026, 05:29:12	110	-22.07134, -47.42407	—	Abrir
25/09/2026, 05:29:52	120	-22.08222, -47.42132	—	Abrir
25/09/2026, 05:30:32	114	-22.09310, -47.41783	—	Abrir
25/09/2026, 05:31:12	101	-22.10448, -47.41394	—	Abrir
25/09/2026, 05:31:52	121	-22.11536, -47.41176	—	Abrir
25/09/2026, 05:32:32	111	-22.12657, -47.41026	—	Abrir
25/09/2026, 05:33:12	111	-22.13766, -47.40791	—	Abrir

Data/Hora	Vel. (km/h)	Lat/Lon	Endereço	Link
25/09/2026, 05:33:52	97	-22.14766, -47.40289	—	Abrir
25/09/2026, 05:34:25	111	-22.15540, -47.40016	—	Abrir
25/09/2026, 05:34:32	121	-22.15719, -47.40008	—	Abrir
25/09/2026, 05:35:12	99	-22.16906, -47.39934	—	Abrir
25/09/2026, 05:35:52	111	-22.18008, -47.39873	—	Abrir
25/09/2026, 05:36:32	112	-22.19093, -47.39794	—	Abrir
25/09/2026, 05:37:12	111	-22.20214, -47.39581	—	Abrir
25/09/2026, 05:37:52	109	-22.21362, -47.39359	—	Abrir
25/09/2026, 05:38:32	115	-22.22559, -47.39173	—	Abrir
25/09/2026, 05:39:12	112	-22.23748, -47.39098	—	Abrir
25/09/2026, 05:39:52	82	-22.24815, -47.39041	—	Abrir
25/09/2026, 05:40:32	104	-22.25501, -47.38996	—	Abrir
25/09/2026, 05:41:12	121	-22.26584, -47.39123	—	Abrir
25/09/2026, 05:41:52	113	-22.27762, -47.39273	—	Abrir
25/09/2026, 05:42:32	102	-22.28896, -47.39343	—	Abrir
25/09/2026, 05:43:12	119	-22.30032, -47.39228	—	Abrir
25/09/2026, 05:43:52	103	-22.31168, -47.39113	—	Abrir
25/09/2026, 05:44:32	102	-22.32162, -47.39014	—	Abrir
25/09/2026, 05:45:12	127	-22.33386, -47.38932	—	Abrir
25/09/2026, 05:45:13	127	-22.33418, -47.38939	—	Abrir
25/09/2026, 05:45:52	114	-22.34475, -47.39359	—	Abrir
25/09/2026, 05:46:31	117	-22.35605, -47.39502	—	Abrir

Data/Hora	Vel. (km/h)	Lat/Lon	Endereço	Link
25/09/2026, 05:46:32	117	-22.35605, -47.39502	—	Abrir
25/09/2026, 05:47:12	107	-22.36762, -47.39480	—	Abrir
25/09/2026, 05:47:52	104	-22.37830, -47.39445	—	Abrir
25/09/2026, 05:48:32	108	-22.38851, -47.39411	—	Abrir
25/09/2026, 05:48:37	118	-22.39018, -47.39363	—	Abrir
25/09/2026, 05:49:12	102	-22.39928, -47.38986	—	Abrir
25/09/2026, 05:49:16	99	-22.40028, -47.38976	—	Abrir
25/09/2026, 05:49:52	88	-22.40819, -47.38994	—	Abrir
25/09/2026, 05:50:07	39	-22.41080, -47.39008	—	Abrir
25/09/2026, 05:50:09	28	-22.41095, -47.39017	—	Abrir
25/09/2026, 05:50:13	24	-22.41114, -47.39040	—	Abrir
25/09/2026, 05:50:32	9	-22.41146, -47.39115	—	Abrir
25/09/2026, 05:51:12	0	-22.41194, -47.39129	—	Abrir
25/09/2026, 05:51:52	0	-22.41196, -47.39133	—	Abrir
25/09/2026, 05:52:32	0	-22.41196, -47.39133	—	Abrir
25/09/2026, 05:53:12	0	-22.41196, -47.39133	—	Abrir
25/09/2026, 05:53:33	0	-22.41196, -47.39133	—	Abrir
25/09/2026, 05:53:52	0	-22.41196, -47.39133	—	Abrir
25/09/2026, 05:54:03	0	-22.41196, -47.39133	—	Abrir
25/09/2026, 06:16:37	6	-22.41181, -47.39106	Rodovia Anhanguera, Araras, São Paulo	Abrir
25/09/2026, 06:17:17	0	-22.41176, -47.39103	—	Abrir
25/09/2026, 06:17:57	0	-22.41177, -47.39104	—	Abrir

Data/Hora	Vel. (km/h)	Lat/Lon	Endereço	Link
25/09/2026, 06:18:37	0	-22.41177, -47.39100	—	Abrir
25/09/2026, 06:19:17	0	-22.41186, -47.39095	—	Abrir
25/09/2026, 06:19:57	0	-22.41192, -47.39100	—	Abrir
25/09/2026, 06:20:13	10	-22.41188, -47.39070	—	Abrir
25/09/2026, 06:20:22	14	-22.41204, -47.39046	—	Abrir
25/09/2026, 06:20:33	18	-22.41242, -47.39023	—	Abrir
25/09/2026, 06:20:37	31	-22.41260, -47.39020	—	Abrir
25/09/2026, 06:20:39	39	-22.41287, -47.39020	—	Abrir
25/09/2026, 06:21:17	75	-22.41942, -47.39146	—	Abrir
25/09/2026, 06:21:57	82	-22.42740, -47.39373	—	Abrir
25/09/2026, 06:22:37	85	-22.43544, -47.39576	—	Abrir
25/09/2026, 06:23:17	103	-22.44454, -47.39836	—	Abrir
25/09/2026, 06:23:57	97	-22.45521, -47.39897	—	Abrir
25/09/2026, 06:24:37	111	-22.46511, -47.39904	—	Abrir
25/09/2026, 06:25:17	116	-22.47663, -47.39954	—	Abrir
25/09/2026, 06:25:33	112	-22.48128, -47.40069	—	Abrir
25/09/2026, 06:25:39	112	-22.48280, -47.40153	—	Abrir
25/09/2026, 06:25:45	110	-22.48401, -47.40277	—	Abrir
25/09/2026, 06:25:52	114	-22.48498, -47.40460	—	Abrir
25/09/2026, 06:25:57	117	-22.48540, -47.40609	—	Abrir
25/09/2026, 06:26:37	124	-22.48822, -47.41876	—	Abrir
25/09/2026, 06:26:53	124	-22.49024, -47.42389	—	Abrir

Data/Hora	Vel. (km/h)	Lat/Lon	Endereço	Link
25/09/2026, 06:27:03	128	-22.49242, -47.42634	—	Abrir
25/09/2026, 06:27:12	127	-22.49488, -47.42791	—	Abrir
25/09/2026, 06:27:17	124	-22.49637, -47.42848	—	Abrir
25/09/2026, 06:27:23	123	-22.49820, -47.42884	—	Abrir
25/09/2026, 06:27:57	122	-22.50881, -47.43026	—	Abrir
25/09/2026, 06:28:36	119	-22.52039, -47.43220	—	Abrir
25/09/2026, 06:28:37	119	-22.52039, -47.43220	—	Abrir
25/09/2026, 06:28:47	109	-22.52307, -47.43387	—	Abrir
25/09/2026, 06:28:57	106	-22.52500, -47.43594	—	Abrir
25/09/2026, 06:29:17	103	-22.52752, -47.44094	—	Abrir
25/09/2026, 06:29:43	108	-22.53143, -47.44673	—	Abrir
25/09/2026, 06:29:57	113	-22.53474, -47.44893	—	Abrir
25/09/2026, 06:30:11	126	-22.53790, -47.45186	—	Abrir
25/09/2026, 06:30:22	123	-22.53954, -47.45508	—	Abrir
25/09/2026, 06:30:35	124	-22.54137, -47.45902	—	Abrir
25/09/2026, 06:30:37	125	-22.54157, -47.45928	—	Abrir
25/09/2026, 06:30:43	122	-22.54313, -47.46088	—	Abrir
25/09/2026, 06:30:50	120	-22.54499, -47.46193	—	Abrir
25/09/2026, 06:30:57	123	-22.54707, -47.46243	—	Abrir
25/09/2026, 06:31:05	125	-22.54955, -47.46227	—	Abrir
25/09/2026, 06:31:17	105	-22.55298, -47.46127	—	Abrir
25/09/2026, 06:31:57	97	-22.55925, -47.45960	—	Abrir

Data/Hora	Vel. (km/h)	Lat/Lon	Endereço	Link
25/09/2026, 06:32:33	128	-22.56966, -47.45725	—	Abrir
25/09/2026, 06:32:37	130	-22.57062, -47.45735	—	Abrir
25/09/2026, 06:32:42	130	-22.57252, -47.45785	—	Abrir
25/09/2026, 06:33:04	105	-22.57890, -47.45976	—	Abrir
25/09/2026, 06:33:16	80	-22.58150, -47.45946	—	Abrir
25/09/2026, 06:33:17	79	-22.58170, -47.45941	—	Abrir
25/09/2026, 06:33:57	112	-22.59057, -47.45568	—	Abrir
25/09/2026, 06:34:14	126	-22.59548, -47.45465	—	Abrir
25/09/2026, 06:34:23	124	-22.59826, -47.45517	—	Abrir
25/09/2026, 06:34:37	127	-22.60211, -47.45692	—	Abrir
25/09/2026, 06:35:17	127	-22.61435, -47.46120	—	Abrir
25/09/2026, 06:35:18	128	-22.61467, -47.46122	—	Abrir
25/09/2026, 06:35:34	134	-22.61999, -47.46069	—	Abrir
25/09/2026, 06:35:57	127	-22.62729, -47.45781	—	Abrir
25/09/2026, 06:36:37	105	-22.63798, -47.45332	—	Abrir
25/09/2026, 06:37:17	123	-22.64873, -47.44970	—	Abrir
25/09/2026, 06:37:57	119	-22.66125, -47.44943	—	Abrir
25/09/2026, 06:38:37	113	-22.67165, -47.44587	—	Abrir
25/09/2026, 06:39:15	122	-22.68217, -47.44139	—	Abrir
25/09/2026, 06:39:17	125	-22.68279, -47.44146	—	Abrir
25/09/2026, 06:39:21	124	-22.68401, -47.44179	—	Abrir
25/09/2026, 06:39:27	124	-22.68568, -47.44275	—	Abrir

Data/Hora	Vel. (km/h)	Lat/Lon	Endereço	Link
25/09/2026, 06:39:33	126	-22.68704, -47.44419	—	Abrir
25/09/2026, 06:39:57	113	-22.69169, -47.45056	—	Abrir
25/09/2026, 06:40:00	112	-22.69234, -47.45115	—	Abrir
25/09/2026, 06:40:11	124	-22.69527, -47.45285	—	Abrir
25/09/2026, 06:40:37	123	-22.70255, -47.45566	—	Abrir
25/09/2026, 06:41:17	125	-22.71449, -47.46027	—	Abrir
25/09/2026, 06:41:51	125	-22.72479, -47.46389	—	Abrir
25/09/2026, 06:41:57	124	-22.72668, -47.46392	—	Abrir
25/09/2026, 06:42:01	120	-22.72791, -47.46376	—	Abrir
25/09/2026, 06:42:11	118	-22.73073, -47.46274	—	Abrir
25/09/2026, 06:42:22	114	-22.73337, -47.46077	—	Abrir
25/09/2026, 06:42:37	112	-22.73604, -47.45758	—	Abrir
25/09/2026, 06:43:17	91	-22.74361, -47.44846	—	Abrir
25/09/2026, 06:43:30	95	-22.74609, -47.44653	—	Abrir
25/09/2026, 06:43:43	92	-22.74893, -47.44540	—	Abrir
25/09/2026, 06:43:55	98	-22.75179, -47.44517	—	Abrir
25/09/2026, 06:43:57	101	-22.75229, -47.44520	—	Abrir
25/09/2026, 06:44:37	110	-22.76263, -47.44562	—	Abrir
25/09/2026, 06:45:13	91	-22.77242, -47.44563	—	Abrir
25/09/2026, 06:45:17	96	-22.77333, -47.44533	—	Abrir
25/09/2026, 06:45:23	105	-22.77469, -47.44467	—	Abrir
25/09/2026, 06:45:32	114	-22.77669, -47.44310	—	Abrir

Data/Hora	Vel. (km/h)	Lat/Lon	Endereço	Link
25/09/2026, 06:45:40	124	-22.77816, -47.44103	—	Abrir
25/09/2026, 06:45:57	121	-22.78095, -47.43616	—	Abrir
25/09/2026, 06:46:37	118	-22.78715, -47.42576	—	Abrir
25/09/2026, 06:47:17	117	-22.79379, -47.41459	—	Abrir
25/09/2026, 06:47:57	106	-22.79956, -47.40406	—	Abrir
25/09/2026, 06:48:37	109	-22.80576, -47.39518	—	Abrir
25/09/2026, 06:49:12	109	-22.81292, -47.38752	—	Abrir
25/09/2026, 06:49:17	111	-22.81391, -47.38646	—	Abrir
25/09/2026, 06:49:57	109	-22.82175, -47.37790	—	Abrir
25/09/2026, 06:50:09	108	-22.82367, -47.37499	—	Abrir
25/09/2026, 06:50:37	108	-22.82756, -47.36800	—	Abrir
25/09/2026, 06:51:17	112	-22.83357, -47.35728	—	Abrir
25/09/2026, 06:51:57	118	-22.83963, -47.34647	—	Abrir
25/09/2026, 06:52:37	109	-22.84515, -47.33657	—	Abrir
25/09/2026, 06:53:17	116	-22.85106, -47.32604	—	Abrir
25/09/2026, 06:53:35	112	-22.85321, -47.32116	—	Abrir
25/09/2026, 06:53:57	112	-22.85457, -47.31478	—	Abrir
25/09/2026, 06:54:37	91	-22.85716, -47.30263	—	Abrir
25/09/2026, 06:55:17	100	-22.85859, -47.29576	—	Abrir
25/09/2026, 06:55:44	128	-22.86102, -47.28752	—	Abrir
25/09/2026, 06:55:57	116	-22.86348, -47.28419	—	Abrir
25/09/2026, 06:56:37	126	-22.87107, -47.27384	—	Abrir

Data/Hora	Vel. (km/h)	Lat/Lon	Endereço	Link
25/09/2026, 06:56:39	124	-22.87136, -47.27286	—	Abrir
25/09/2026, 06:56:56	124	-22.87183, -47.26719	—	Abrir
25/09/2026, 06:57:17	113	-22.87205, -47.26057	—	Abrir
25/09/2026, 06:57:25	111	-22.87239, -47.25815	—	Abrir
25/09/2026, 06:57:36	114	-22.87364, -47.25507	—	Abrir
25/09/2026, 06:57:57	114	-22.87763, -47.25020	—	Abrir
25/09/2026, 06:58:22	120	-22.88148, -47.24347	—	Abrir
25/09/2026, 06:58:37	110	-22.88235, -47.23880	—	Abrir
25/09/2026, 06:59:01	107	-22.88400, -47.23220	—	Abrir
25/09/2026, 06:59:09	110	-22.88546, -47.23044	—	Abrir
25/09/2026, 06:59:16	112	-22.88716, -47.22944	—	Abrir
25/09/2026, 06:59:17	113	-22.88743, -47.22935	—	Abrir
25/09/2026, 06:59:41	119	-22.89408, -47.22710	—	Abrir
25/09/2026, 06:59:48	122	-22.89560, -47.22552	—	Abrir
25/09/2026, 06:59:55	121	-22.89661, -47.22349	—	Abrir
25/09/2026, 06:59:57	125	-22.89681, -47.22285	—	Abrir
25/09/2026, 07:00:37	119	-22.90007, -47.21012	—	Abrir
25/09/2026, 07:00:49	119	-22.90184, -47.20677	—	Abrir
25/09/2026, 07:01:17	115	-22.90674, -47.19978	—	Abrir
25/09/2026, 07:01:49	118	-22.91188, -47.19122	—	Abrir
25/09/2026, 07:01:57	120	-22.91250, -47.18869	—	Abrir
25/09/2026, 07:02:02	119	-22.91270, -47.18710	—	Abrir

Data/Hora	Vel. (km/h)	Lat/Lon	Endereço	Link
25/09/2026, 07:02:37	115	-22.91153, -47.17608	—	Abrir
25/09/2026, 07:03:13	124	-22.91172, -47.16459	—	Abrir
25/09/2026, 07:03:17	125	-22.91224, -47.16335	—	Abrir
25/09/2026, 07:03:57	109	-22.91829, -47.15204	—	Abrir
25/09/2026, 07:04:29	110	-22.92151, -47.14385	—	Abrir
25/09/2026, 07:04:37	105	-22.92136, -47.14146	—	Abrir
25/09/2026, 07:04:59	110	-22.92127, -47.13538	—	Abrir
25/09/2026, 07:05:06	108	-22.92216, -47.13352	—	Abrir
25/09/2026, 07:05:13	104	-22.92346, -47.13199	—	Abrir
25/09/2026, 07:05:17	101	-22.92428, -47.13131	—	Abrir
25/09/2026, 07:05:26	101	-22.92627, -47.13007	—	Abrir
25/09/2026, 07:05:57	118	-22.93417, -47.12779	—	Abrir
25/09/2026, 07:06:20	111	-22.94064, -47.12628	—	Abrir
25/09/2026, 07:06:37	114	-22.94548, -47.12604	—	Abrir
25/09/2026, 07:07:17	107	-22.95599, -47.12594	—	Abrir
25/09/2026, 07:07:30	103	-22.95937, -47.12523	—	Abrir
25/09/2026, 07:07:40	111	-22.96181, -47.12368	—	Abrir
25/09/2026, 07:07:57	88	-22.96518, -47.12085	—	Abrir
25/09/2026, 07:08:37	84	-22.97191, -47.11597	—	Abrir
25/09/2026, 07:09:09	98	-22.97791, -47.11245	—	Abrir
25/09/2026, 07:09:16	110	-22.97968, -47.11194	—	Abrir
25/09/2026, 07:09:17	111	-22.97996, -47.11190	—	Abrir

Data/Hora	Vel. (km/h)	Lat/Lon	Endereço	Link
25/09/2026, 07:09:57	117	-22.99086, -47.11117	—	Abrir
25/09/2026, 07:10:00	122	-22.99170, -47.11083	—	Abrir
25/09/2026, 07:10:05	123	-22.99292, -47.10993	—	Abrir
25/09/2026, 07:10:37	121	-22.99944, -47.10179	—	Abrir
25/09/2026, 07:11:17	97	-23.00771, -47.09456	—	Abrir
25/09/2026, 07:11:57	87	-23.01359, -47.08669	—	Abrir
25/09/2026, 07:12:16	49	-23.01575, -47.08404	—	Abrir
25/09/2026, 07:12:18	44	-23.01598, -47.08398	—	Abrir
25/09/2026, 07:12:19	44	-23.01608, -47.08401	—	Abrir
25/09/2026, 07:12:21	46	-23.01627, -47.08415	—	Abrir
25/09/2026, 07:12:23	46	-23.01638, -47.08437	—	Abrir
25/09/2026, 07:12:24	44	-23.01639, -47.08450	—	Abrir
25/09/2026, 07:12:26	41	-23.01636, -47.08474	—	Abrir
25/09/2026, 07:12:28	38	-23.01624, -47.08492	—	Abrir
25/09/2026, 07:12:30	42	-23.01605, -47.08502	—	Abrir
25/09/2026, 07:12:32	46	-23.01581, -47.08500	—	Abrir
25/09/2026, 07:12:37	58	-23.01518, -47.08474	—	Abrir
25/09/2026, 07:12:49	90	-23.01290, -47.08437	—	Abrir
25/09/2026, 07:13:12	97	-23.00744, -47.08402	—	Abrir
25/09/2026, 07:13:17	94	-23.00631, -47.08367	—	Abrir
25/09/2026, 07:13:24	90	-23.00481, -47.08296	—	Abrir
25/09/2026, 07:13:37	93	-23.00243, -47.08109	—	Abrir

Data/Hora	Vel. (km/h)	Lat/Lon	Endereço	Link
25/09/2026, 07:13:57	97	-22.99895, -47.07750	—	Abrir
25/09/2026, 07:14:37	107	-22.99211, -47.06976	—	Abrir
25/09/2026, 07:14:39	106	-22.99182, -47.06927	—	Abrir
25/09/2026, 07:14:55	107	-22.99003, -47.06496	—	Abrir
25/09/2026, 07:15:17	85	-22.98881, -47.05929	—	Abrir
25/09/2026, 07:15:39	100	-22.98684, -47.05445	—	Abrir
25/09/2026, 07:15:57	81	-22.98443, -47.05059	—	Abrir
25/09/2026, 07:16:18	69	-22.98250, -47.04724	—	Abrir
25/09/2026, 07:16:30	77	-22.98251, -47.04475	—	Abrir
25/09/2026, 07:16:32	80	-22.98259, -47.04433	—	Abrir
25/09/2026, 07:16:34	78	-22.98278, -47.04395	—	Abrir
25/09/2026, 07:16:37	65	-22.98319, -47.04354	—	Abrir
25/09/2026, 07:17:17	80	-22.98764, -47.04021	—	Abrir
25/09/2026, 07:17:57	91	-22.99466, -47.03531	—	Abrir
25/09/2026, 07:18:37	103	-23.00223, -47.02992	—	Abrir
25/09/2026, 07:19:17	95	-23.01123, -47.02423	—	Abrir
25/09/2026, 07:19:57	51	-23.01948, -47.01906	—	Abrir
25/09/2026, 07:20:37	103	-23.02623, -47.01480	—	Abrir
25/09/2026, 07:21:17	122	-23.03642, -47.00974	—	Abrir
25/09/2026, 07:21:57	92	-23.04648, -47.00384	—	Abrir
25/09/2026, 07:22:37	95	-23.05502, -46.99843	—	Abrir
25/09/2026, 07:23:17	84	-23.06227, -46.99308	—	Abrir

Data/Hora	Vel. (km/h)	Lat/Lon	Endereço	Link
25/09/2026, 07:23:57	92	-23.06975, -46.98740	—	Abrir
25/09/2026, 07:24:37	86	-23.07696, -46.98200	—	Abrir
25/09/2026, 07:25:17	94	-23.08440, -46.97669	—	Abrir
25/09/2026, 07:25:57	97	-23.09276, -46.97119	—	Abrir
25/09/2026, 07:26:37	102	-23.10119, -46.96569	—	Abrir
25/09/2026, 07:27:17	98	-23.10991, -46.95991	—	Abrir
25/09/2026, 07:27:57	110	-23.11938, -46.95511	—	Abrir
25/09/2026, 07:28:37	117	-23.12964, -46.95111	—	Abrir
25/09/2026, 07:28:43	125	-23.13112, -46.94992	—	Abrir
25/09/2026, 07:29:17	104	-23.13852, -46.94279	—	Abrir
25/09/2026, 07:29:38	98	-23.14308, -46.93987	—	Abrir
25/09/2026, 07:29:57	100	-23.14734, -46.93805	—	Abrir
25/09/2026, 07:30:37	32	-23.15319, -46.93560	—	Abrir
25/09/2026, 07:31:17	30	-23.15579, -46.93448	—	Abrir
25/09/2026, 07:31:57	43	-23.15916, -46.93270	—	Abrir
25/09/2026, 07:32:37	22	-23.16217, -46.93099	—	Abrir
25/09/2026, 07:33:17	27	-23.16324, -46.93036	—	Abrir
25/09/2026, 07:33:57	38	-23.16545, -46.92899	—	Abrir
25/09/2026, 07:34:37	40	-23.16878, -46.92674	—	Abrir
25/09/2026, 07:35:00	48	-23.17104, -46.92539	—	Abrir
25/09/2026, 07:35:05	53	-23.17163, -46.92514	—	Abrir
25/09/2026, 07:35:07	53	-23.17182, -46.92496	—	Abrir

Data/Hora	Vel. (km/h)	Lat/Lon	Endereço	Link
25/09/2026, 07:35:11	50	-23.17208, -46.92447	—	Abrir
25/09/2026, 07:35:14	45	-23.17213, -46.92409	—	Abrir
25/09/2026, 07:35:17	44	-23.17208, -46.92373	—	Abrir
25/09/2026, 07:35:21	48	-23.17185, -46.92328	—	Abrir
25/09/2026, 07:35:26	50	-23.17144, -46.92281	—	Abrir
25/09/2026, 07:35:39	71	-23.17006, -46.92144	—	Abrir
25/09/2026, 07:35:57	69	-23.16875, -46.91832	—	Abrir
25/09/2026, 07:36:13	29	-23.16779, -46.91594	—	Abrir
25/09/2026, 07:36:14	22	-23.16780, -46.91588	—	Abrir
25/09/2026, 07:36:15	15	-23.16782, -46.91584	—	Abrir
25/09/2026, 07:36:18	17	-23.16794, -46.91579	—	Abrir
25/09/2026, 07:36:19	21	-23.16799, -46.91580	—	Abrir
25/09/2026, 07:36:21	28	-23.16810, -46.91587	—	Abrir
25/09/2026, 07:36:25	19	-23.16826, -46.91605	—	Abrir
25/09/2026, 07:36:26	19	-23.16831, -46.91606	—	Abrir
25/09/2026, 07:36:27	27	-23.16838, -46.91604	—	Abrir
25/09/2026, 07:36:29	37	-23.16854, -46.91594	—	Abrir
25/09/2026, 07:36:37	37	-23.16916, -46.91546	—	Abrir
25/09/2026, 07:37:17	45	-23.17236, -46.91300	—	Abrir
25/09/2026, 07:37:18	49	-23.17244, -46.91289	—	Abrir
25/09/2026, 07:37:23	47	-23.17282, -46.91233	—	Abrir
25/09/2026, 07:37:30	17	-23.17338, -46.91198	—	Abrir

Data/Hora	Vel. (km/h)	Lat/Lon	Endereço	Link
25/09/2026, 07:37:57	0	-23.17342, -46.91200	—	Abrir
25/09/2026, 07:38:16	19	-23.17353, -46.91204	—	Abrir
25/09/2026, 07:38:17	24	-23.17357, -46.91209	—	Abrir
25/09/2026, 07:38:18	30	-23.17360, -46.91216	—	Abrir
25/09/2026, 07:38:20	46	-23.17361, -46.91240	—	Abrir
25/09/2026, 07:38:37	54	-23.17300, -46.91528	—	Abrir
25/09/2026, 07:38:49	17	-23.17274, -46.91651	—	Abrir
25/09/2026, 07:39:07	25	-23.17270, -46.91676	—	Abrir
25/09/2026, 07:39:09	33	-23.17262, -46.91690	—	Abrir
25/09/2026, 07:39:17	60	-23.17193, -46.91762	—	Abrir
25/09/2026, 07:39:38	37	-23.17007, -46.92022	—	Abrir
25/09/2026, 07:39:41	40	-23.16999, -46.92053	—	Abrir
25/09/2026, 07:39:44	38	-23.17003, -46.92085	—	Abrir
25/09/2026, 07:39:46	40	-23.17012, -46.92105	—	Abrir
25/09/2026, 07:39:51	30	-23.17042, -46.92138	—	Abrir
25/09/2026, 07:39:53	28	-23.17056, -46.92144	—	Abrir
25/09/2026, 07:39:55	27	-23.17070, -46.92143	—	Abrir
25/09/2026, 07:39:57	26	-23.17083, -46.92136	—	Abrir
25/09/2026, 07:40:00	16	-23.17097, -46.92124	—	Abrir
25/09/2026, 07:40:35	19	-23.17135, -46.92062	—	Abrir
25/09/2026, 07:40:37	23	-23.17140, -46.92051	—	Abrir
25/09/2026, 07:40:45	26	-23.17174, -46.91994	—	Abrir

Data/Hora	Vel. (km/h)	Lat/Lon	Endereço	Link
25/09/2026, 07:40:47	19	-23.17182, -46.91988	—	Abrir
25/09/2026, 07:40:50	22	-23.17198, -46.91982	—	Abrir
25/09/2026, 07:40:53	22	-23.17214, -46.91982	—	Abrir
25/09/2026, 07:41:09	30	-23.17335, -46.92048	—	Abrir
25/09/2026, 07:41:17	33	-23.17382, -46.92085	—	Abrir
25/09/2026, 07:41:24	35	-23.17442, -46.92117	—	Abrir
25/09/2026, 07:41:31	20	-23.17490, -46.92139	—	Abrir
25/09/2026, 07:41:34	19	-23.17498, -46.92148	—	Abrir
25/09/2026, 07:41:38	33	-23.17506, -46.92177	—	Abrir
25/09/2026, 07:41:40	33	-23.17506, -46.92195	—	Abrir
25/09/2026, 07:41:50	43	-23.17468, -46.92296	—	Abrir
25/09/2026, 07:41:57	44	-23.17423, -46.92366	—	Abrir
25/09/2026, 07:42:07	28	-23.17368, -46.92444	—	Abrir
25/09/2026, 07:42:09	26	-23.17354, -46.92444	—	Abrir
25/09/2026, 07:42:10	36	-23.17346, -46.92440	—	Abrir
25/09/2026, 07:42:18	31	-23.17269, -46.92387	—	Abrir
25/09/2026, 07:42:20	30	-23.17260, -46.92372	—	Abrir
25/09/2026, 07:42:21	30	-23.17257, -46.92364	—	Abrir
25/09/2026, 07:42:23	36	-23.17255, -46.92343	—	Abrir
25/09/2026, 07:42:32	61	-23.17284, -46.92225	—	Abrir
25/09/2026, 07:42:37	59	-23.17323, -46.92153	—	Abrir
25/09/2026, 07:42:38	57	-23.17332, -46.92140	—	Abrir

Data/Hora	Vel. (km/h)	Lat/Lon	Endereço	Link
25/09/2026, 07:43:17	28	-23.17654, -46.91707	—	Abrir
25/09/2026, 07:43:57	53	-23.17912, -46.91371	—	Abrir
25/09/2026, 07:44:20	74	-23.18175, -46.91089	—	Abrir
25/09/2026, 07:44:37	78	-23.18434, -46.90892	—	Abrir
25/09/2026, 07:44:46	81	-23.18602, -46.90794	—	Abrir
25/09/2026, 07:45:17	81	-23.19210, -46.90559	—	Abrir
25/09/2026, 07:45:57	93	-23.20036, -46.90258	—	Abrir
25/09/2026, 07:46:21	100	-23.20546, -46.89976	—	Abrir
25/09/2026, 07:46:33	100	-23.20758, -46.89740	—	Abrir
25/09/2026, 07:46:37	103	-23.20818, -46.89648	—	Abrir
25/09/2026, 07:47:17	91	-23.21388, -46.88721	—	Abrir
25/09/2026, 07:47:43	94	-23.21808, -46.88204	—	Abrir
25/09/2026, 07:47:57	103	-23.22077, -46.87973	—	Abrir
25/09/2026, 07:48:37	103	-23.22936, -46.87376	—	Abrir
25/09/2026, 07:49:13	105	-23.23684, -46.86996	—	Abrir
25/09/2026, 07:49:17	108	-23.23785, -46.86956	—	Abrir
25/09/2026, 07:49:22	105	-23.23916, -46.86924	—	Abrir
25/09/2026, 07:49:41	101	-23.24366, -46.86831	—	Abrir
25/09/2026, 07:49:57	100	-23.24721, -46.86651	—	Abrir
25/09/2026, 07:50:04	110	-23.24894, -46.86589	—	Abrir
25/09/2026, 07:50:10	114	-23.25063, -46.86588	—	Abrir
25/09/2026, 07:50:37	95	-23.25740, -46.86753	—	Abrir

Data/Hora	Vel. (km/h)	Lat/Lon	Endereço	Link
25/09/2026, 07:50:57	76	-23.26163, -46.86774	—	Abrir
25/09/2026, 07:51:00	81	-23.26221, -46.86751	—	Abrir
25/09/2026, 07:51:04	82	-23.26288, -46.86697	—	Abrir
25/09/2026, 07:51:08	87	-23.26337, -46.86621	—	Abrir
25/09/2026, 07:51:17	104	-23.26434, -46.86401	—	Abrir
25/09/2026, 07:51:40	95	-23.26762, -46.85878	—	Abrir
25/09/2026, 07:51:49	105	-23.26936, -46.85721	—	Abrir
25/09/2026, 07:51:57	110	-23.27119, -46.85595	—	Abrir
25/09/2026, 07:52:06	107	-23.27304, -46.85421	—	Abrir
25/09/2026, 07:52:29	106	-23.27720, -46.84944	—	Abrir
25/09/2026, 07:52:35	109	-23.27867, -46.84876	—	Abrir
25/09/2026, 07:52:37	109	-23.27921, -46.84864	—	Abrir
25/09/2026, 07:53:16	116	-23.29001, -46.84691	—	Abrir
25/09/2026, 07:53:17	120	-23.29026, -46.84673	—	Abrir
25/09/2026, 07:53:22	118	-23.29141, -46.84569	—	Abrir
25/09/2026, 07:53:38	118	-23.29456, -46.84222	—	Abrir
25/09/2026, 07:53:43	123	-23.29592, -46.84159	—	Abrir
25/09/2026, 07:53:57	118	-23.30023, -46.84104	—	Abrir
25/09/2026, 07:54:08	116	-23.30328, -46.84013	—	Abrir
25/09/2026, 07:54:32	121	-23.30867, -46.83489	—	Abrir
25/09/2026, 07:54:37	121	-23.30963, -46.83362	—	Abrir
25/09/2026, 07:54:39	121	-23.30996, -46.83307	—	Abrir

Data/Hora	Vel. (km/h)	Lat/Lon	Endereço	Link
25/09/2026, 07:55:05	115	-23.31317, -46.82543	—	Abrir
25/09/2026, 07:55:10	117	-23.31433, -46.82448	—	Abrir
25/09/2026, 07:55:14	115	-23.31540, -46.82398	—	Abrir
25/09/2026, 07:55:17	120	-23.31630, -46.82380	—	Abrir
25/09/2026, 07:55:30	114	-23.32018, -46.82369	—	Abrir
25/09/2026, 07:55:57	104	-23.32783, -46.82337	—	Abrir
25/09/2026, 07:56:25	111	-23.33580, -46.82267	—	Abrir
25/09/2026, 07:56:37	110	-23.33884, -46.82123	—	Abrir
25/09/2026, 07:56:39	112	-23.33908, -46.82107	—	Abrir
25/09/2026, 07:57:17	68	-23.34569, -46.81452	—	Abrir
25/09/2026, 07:57:18	66	-23.34580, -46.81439	—	Abrir
25/09/2026, 07:57:57	97	-23.34967, -46.80964	—	Abrir
25/09/2026, 07:58:08	97	-23.35059, -46.80685	—	Abrir
25/09/2026, 07:59:20	128	-23.35740, -46.78719	—	Abrir
25/09/2026, 07:59:25	128	-23.35840, -46.78583	—	Abrir
25/09/2026, 07:59:30	134	-23.35976, -46.78485	—	Abrir
25/09/2026, 07:59:51	123	-23.36626, -46.78243	—	Abrir
25/09/2026, 08:00:17	134	-23.37392, -46.77772	—	Abrir
25/09/2026, 08:00:35	129	-23.37785, -46.77305	—	Abrir
25/09/2026, 08:00:49	129	-23.38129, -46.77002	—	Abrir
25/09/2026, 08:00:55	131	-23.38319, -46.76945	—	Abrir
25/09/2026, 08:01:15	136	-23.39003, -46.76915	—	Abrir

Data/Hora	Vel. (km/h)	Lat/Lon	Endereço	Link
25/09/2026, 08:01:55	126	-23.40321, -46.76785	—	Abrir
25/09/2026, 08:02:28	121	-23.41324, -46.76652	—	Abrir
25/09/2026, 08:02:35	126	-23.41522, -46.76552	—	Abrir
25/09/2026, 08:03:08	125	-23.42409, -46.76094	—	Abrir
25/09/2026, 08:03:15	123	-23.42623, -46.76084	—	Abrir
25/09/2026, 08:03:45	118	-23.43497, -46.76009	—	Abrir
25/09/2026, 08:03:55	120	-23.43765, -46.75877	—	Abrir
25/09/2026, 08:04:35	124	-23.44963, -46.75498	—	Abrir
25/09/2026, 08:05:15	126	-23.46218, -46.75237	—	Abrir
25/09/2026, 08:05:55	117	-23.47314, -46.74769	—	Abrir
25/09/2026, 08:05:56	118	-23.47338, -46.74750	—	Abrir
25/09/2026, 08:06:01	120	-23.47444, -46.74635	—	Abrir
25/09/2026, 08:06:27	126	-23.47859, -46.73928	—	Abrir
25/09/2026, 08:06:33	128	-23.48028, -46.73832	—	Abrir
25/09/2026, 08:06:35	129	-23.48090, -46.73812	—	Abrir
25/09/2026, 08:07:10	110	-23.49075, -46.73543	—	Abrir
25/09/2026, 08:07:15	110	-23.49178, -46.73451	—	Abrir
25/09/2026, 08:07:55	85	-23.49990, -46.72799	—	Abrir
25/09/2026, 08:08:35	17	-23.50410, -46.72427	—	Abrir
25/09/2026, 08:09:15	0	-23.50438, -46.72402	—	Abrir
25/09/2026, 08:09:38	16	-23.50486, -46.72360	—	Abrir
25/09/2026, 08:09:55	8	-23.50522, -46.72330	—	Abrir

Data/Hora	Vel. (km/h)	Lat/Lon	Endereço	Link
25/09/2026, 08:10:35	28	-23.50627, -46.72248	—	Abrir
25/09/2026, 08:11:13	44	-23.50868, -46.72048	—	Abrir
25/09/2026, 08:11:15	39	-23.50880, -46.72029	—	Abrir
25/09/2026, 08:11:17	33	-23.50888, -46.72012	—	Abrir
25/09/2026, 08:11:29	16	-23.50902, -46.71950	—	Abrir
25/09/2026, 08:11:44	15	-23.50902, -46.71892	—	Abrir
25/09/2026, 08:11:55	28	-23.50889, -46.71817	—	Abrir
25/09/2026, 08:12:14	33	-23.50879, -46.71633	—	Abrir
25/09/2026, 08:12:35	19	-23.50886, -46.71536	—	Abrir
25/09/2026, 08:13:15	58	-23.50921, -46.71011	—	Abrir
25/09/2026, 08:13:55	71	-23.50889, -46.70248	—	Abrir
25/09/2026, 08:14:35	69	-23.50846, -46.69552	—	Abrir
25/09/2026, 08:14:45	75	-23.50872, -46.69360	—	Abrir
25/09/2026, 08:15:15	66	-23.50989, -46.68772	—	Abrir
25/09/2026, 08:15:40	64	-23.51087, -46.68342	—	Abrir
25/09/2026, 08:15:55	74	-23.51243, -46.68112	—	Abrir
25/09/2026, 08:16:17	73	-23.51442, -46.67711	—	Abrir
25/09/2026, 08:16:35	68	-23.51482, -46.67377	—	Abrir
25/09/2026, 08:17:15	68	-23.51575, -46.66637	—	Abrir
25/09/2026, 08:17:55	63	-23.51659, -46.65930	—	Abrir
25/09/2026, 08:18:35	64	-23.51741, -46.65265	—	Abrir
25/09/2026, 08:19:15	66	-23.51833, -46.64549	—	Abrir

Data/Hora	Vel. (km/h)	Lat/Lon	Endereço	Link
25/09/2026, 08:19:55	71	-23.51891, -46.63719	—	Abrir
25/09/2026, 08:20:35	67	-23.51940, -46.62997	—	Abrir
25/09/2026, 08:21:15	58	-23.51984, -46.62307	—	Abrir
25/09/2026, 08:21:17	59	-23.51982, -46.62275	—	Abrir
25/09/2026, 08:21:42	60	-23.51924, -46.61876	—	Abrir
25/09/2026, 08:21:49	81	-23.51950, -46.61758	—	Abrir
25/09/2026, 08:21:55	74	-23.52015, -46.61626	—	Abrir
25/09/2026, 08:21:56	75	-23.52027, -46.61609	—	Abrir
25/09/2026, 08:22:24	64	-23.52320, -46.61196	—	Abrir
25/09/2026, 08:22:35	63	-23.52376, -46.61014	—	Abrir
25/09/2026, 08:22:39	61	-23.52385, -46.60964	—	Abrir
25/09/2026, 08:22:48	68	-23.52376, -46.60785	—	Abrir
25/09/2026, 08:23:06	60	-23.52323, -46.60475	—	Abrir
25/09/2026, 08:23:15	61	-23.52355, -46.60329	—	Abrir
25/09/2026, 08:23:18	60	-23.52372, -46.60283	—	Abrir
25/09/2026, 08:23:55	66	-23.52740, -46.59798	—	Abrir
25/09/2026, 08:24:01	58	-23.52792, -46.59733	—	Abrir
25/09/2026, 08:24:22	52	-23.52965, -46.59502	—	Abrir
25/09/2026, 08:24:34	65	-23.53027, -46.59317	—	Abrir
25/09/2026, 08:24:35	65	-23.53030, -46.59300	—	Abrir
25/09/2026, 08:24:43	72	-23.53034, -46.59147	—	Abrir
25/09/2026, 08:25:15	79	-23.52866, -46.58482	—	Abrir

Data/Hora	Vel. (km/h)	Lat/Lon	Endereço	Link
25/09/2026, 08:25:55	86	-23.52651, -46.57633	—	Abrir
25/09/2026, 08:26:22	92	-23.52644, -46.57026	—	Abrir
25/09/2026, 08:26:35	94	-23.52519, -46.56729	—	Abrir
25/09/2026, 08:26:54	87	-23.52365, -46.56324	—	Abrir
25/09/2026, 08:27:14	82	-23.52341, -46.55852	—	Abrir
25/09/2026, 08:27:15	82	-23.52333, -46.55832	—	Abrir
25/09/2026, 08:27:22	84	-23.52254, -46.55698	—	Abrir
25/09/2026, 08:27:28	86	-23.52156, -46.55605	—	Abrir
25/09/2026, 08:27:34	83	-23.52038, -46.55547	—	Abrir
25/09/2026, 08:27:40	82	-23.51913, -46.55524	—	Abrir
25/09/2026, 08:27:47	85	-23.51768, -46.55541	—	Abrir
25/09/2026, 08:27:55	87	-23.51599, -46.55585	—	Abrir
25/09/2026, 08:28:05	91	-23.51374, -46.55611	—	Abrir
25/09/2026, 08:28:16	91	-23.51124, -46.55562	—	Abrir
25/09/2026, 08:28:23	94	-23.50975, -46.55484	—	Abrir
25/09/2026, 08:28:31	91	-23.50857, -46.55360	—	Abrir
25/09/2026, 08:28:35	95	-23.50794, -46.55251	—	Abrir
25/09/2026, 08:28:37	97	-23.50775, -46.55203	—	Abrir
25/09/2026, 08:28:47	93	-23.50728, -46.54948	—	Abrir
25/09/2026, 08:29:03	95	-23.50656, -46.54548	—	Abrir
25/09/2026, 08:29:11	96	-23.50559, -46.54360	—	Abrir
25/09/2026, 08:29:15	95	-23.50496, -46.54278	—	Abrir

Data/Hora	Vel. (km/h)	Lat/Lon	Endereço	Link
25/09/2026, 08:29:55	111	-23.49725, -46.53500	—	Abrir
25/09/2026, 08:30:00	119	-23.49675, -46.53387	—	Abrir
25/09/2026, 08:30:05	124	-23.49638, -46.53191	—	Abrir
25/09/2026, 08:30:34	110	-23.49595, -46.52247	—	Abrir
25/09/2026, 08:30:35	108	-23.49586, -46.52220	—	Abrir
25/09/2026, 08:31:15	114	-23.49152, -46.51132	—	Abrir
25/09/2026, 08:31:16	114	-23.49152, -46.51132	—	Abrir
25/09/2026, 08:31:25	104	-23.48961, -46.50915	—	Abrir
25/09/2026, 08:31:55	108	-23.48293, -46.50448	—	Abrir
25/09/2026, 08:32:35	111	-23.47416, -46.49780	—	Abrir
25/09/2026, 08:32:36	111	-23.47416, -46.49780	—	Abrir
25/09/2026, 08:32:42	95	-23.47333, -46.49607	—	Abrir
25/09/2026, 08:32:48	101	-23.47310, -46.49479	—	Abrir
25/09/2026, 08:32:52	105	-23.47311, -46.49338	—	Abrir
25/09/2026, 08:33:15	113	-23.47416, -46.48660	—	Abrir
25/09/2026, 08:33:19	115	-23.47412, -46.48567	—	Abrir
25/09/2026, 08:33:39	119	-23.47388, -46.47925	—	Abrir
25/09/2026, 08:33:44	123	-23.47449, -46.47738	—	Abrir
25/09/2026, 08:33:52	117	-23.47574, -46.47553	—	Abrir
25/09/2026, 08:33:55	117	-23.47651, -46.47455	—	Abrir
25/09/2026, 08:34:21	107	-23.48066, -46.46837	—	Abrir
25/09/2026, 08:34:35	107	-23.48192, -46.46423	—	Abrir

Data/Hora	Vel. (km/h)	Lat/Lon	Endereço	Link
25/09/2026, 08:34:36	107	-23.48196, -46.46394	—	Abrir
25/09/2026, 08:34:52	109	-23.48210, -46.45923	—	Abrir
25/09/2026, 08:35:15	108	-23.48093, -46.45268	—	Abrir
25/09/2026, 08:35:52	103	-23.47867, -46.44220	—	Abrir
25/09/2026, 08:35:55	97	-23.47824, -46.44119	—	Abrir
25/09/2026, 08:36:06	91	-23.47696, -46.43902	—	Abrir
25/09/2026, 08:36:22	98	-23.47419, -46.43608	—	Abrir
25/09/2026, 08:36:35	114	-23.47095, -46.43378	—	Abrir
25/09/2026, 08:36:42	118	-23.46966, -46.43248	—	Abrir
25/09/2026, 08:36:48	120	-23.46871, -46.43084	—	Abrir
25/09/2026, 08:36:55	123	-23.46812, -46.42859	—	Abrir
25/09/2026, 08:37:15	107	-23.46819, -46.42229	—	Abrir
25/09/2026, 08:37:43	120	-23.46786, -46.41421	—	Abrir
25/09/2026, 08:37:55	98	-23.46856, -46.41029	—	Abrir
25/09/2026, 08:38:34	111	-23.47010, -46.39893	—	Abrir
25/09/2026, 08:38:35	112	-23.47005, -46.39863	—	Abrir
25/09/2026, 08:39:15	122	-23.46640, -46.38663	—	Abrir
25/09/2026, 08:39:55	112	-23.46532, -46.37510	—	Abrir
25/09/2026, 08:39:59	107	-23.46541, -46.37391	—	Abrir
25/09/2026, 08:40:35	43	-23.46664, -46.36839	—	Abrir
25/09/2026, 08:41:15	116	-23.46780, -46.35816	—	Abrir
25/09/2026, 08:41:21	116	-23.46763, -46.35658	—	Abrir

Data/Hora	Vel. (km/h)	Lat/Lon	Endereço	Link
25/09/2026, 08:41:37	115	-23.46627, -46.35157	—	Abrir
25/09/2026, 08:41:52	117	-23.46398, -46.34745	—	Abrir
25/09/2026, 08:41:55	115	-23.46341, -46.34672	—	Abrir
25/09/2026, 08:42:35	107	-23.45610, -46.33811	—	Abrir
25/09/2026, 08:43:15	86	-23.44936, -46.32997	—	Abrir
25/09/2026, 08:43:32	92	-23.44758, -46.32654	—	Abrir
25/09/2026, 08:43:55	92	-23.44618, -46.32075	—	Abrir
25/09/2026, 08:44:35	101	-23.44393, -46.31031	—	Abrir
25/09/2026, 08:45:01	100	-23.44248, -46.30342	—	Abrir
25/09/2026, 08:45:15	112	-23.44230, -46.29932	—	Abrir
25/09/2026, 08:45:19	118	-23.44239, -46.29807	—	Abrir
25/09/2026, 08:45:39	123	-23.44288, -46.29201	—	Abrir
25/09/2026, 08:45:45	127	-23.44243, -46.29008	—	Abrir
25/09/2026, 08:45:55	129	-23.44090, -46.28664	—	Abrir
25/09/2026, 08:46:04	125	-23.44015, -46.28356	—	Abrir
25/09/2026, 08:46:13	120	-23.44022, -46.28052	—	Abrir
25/09/2026, 08:46:35	102	-23.44234, -46.27400	—	Abrir
25/09/2026, 08:46:55	100	-23.44343, -46.26882	—	Abrir
25/09/2026, 08:47:15	79	-23.44237, -46.26365	—	Abrir
25/09/2026, 08:47:43	100	-23.44148, -46.25704	—	Abrir
25/09/2026, 08:47:51	101	-23.44202, -46.25525	—	Abrir
25/09/2026, 08:47:55	99	-23.44264, -46.25409	—	Abrir

Data/Hora	Vel. (km/h)	Lat/Lon	Endereço	Link
25/09/2026, 08:48:28	61	-23.44640, -46.24834	—	Abrir
25/09/2026, 08:48:33	63	-23.44701, -46.24780	—	Abrir
25/09/2026, 08:48:35	64	-23.44745, -46.24758	—	Abrir
25/09/2026, 08:48:37	63	-23.44760, -46.24753	—	Abrir
25/09/2026, 08:49:10	89	-23.45442, -46.24606	—	Abrir
25/09/2026, 08:49:15	91	-23.45555, -46.24612	—	Abrir
25/09/2026, 08:49:55	94	-23.46464, -46.24505	—	Abrir
25/09/2026, 08:50:22	94	-23.47105, -46.24406	—	Abrir
25/09/2026, 08:50:35	94	-23.47404, -46.24250	—	Abrir
25/09/2026, 08:50:36	94	-23.47404, -46.24250	—	Abrir
25/09/2026, 08:50:43	94	-23.47529, -46.24132	—	Abrir
25/09/2026, 08:51:15	90	-23.47916, -46.23459	—	Abrir
25/09/2026, 08:51:22	100	-23.47976, -46.23268	—	Abrir
25/09/2026, 08:51:27	94	-23.48062, -46.23177	—	Abrir
25/09/2026, 08:51:31	92	-23.48130, -46.23153	—	Abrir
25/09/2026, 08:51:34	91	-23.48222, -46.23148	—	Abrir
25/09/2026, 08:51:55	66	-23.48636, -46.23146	—	Abrir
25/09/2026, 08:52:08	38	-23.48827, -46.23159	—	Abrir
25/09/2026, 08:52:25	57	-23.48985, -46.23252	—	Abrir
25/09/2026, 08:52:28	59	-23.49030, -46.23246	—	Abrir
25/09/2026, 08:52:31	66	-23.49060, -46.23233	—	Abrir
25/09/2026, 08:52:33	70	-23.49086, -46.23210	—	Abrir

Data/Hora	Vel. (km/h)	Lat/Lon	Endereço	Link
25/09/2026, 08:52:35	69	-23.49116, -46.23163	—	Abrir
25/09/2026, 08:52:37	71	-23.49123, -46.23145	—	Abrir
25/09/2026, 08:52:39	67	-23.49127, -46.23109	—	Abrir
25/09/2026, 08:52:57	73	-23.49131, -46.22761	—	Abrir
25/09/2026, 08:52:58	74	-23.49155, -46.22729	—	Abrir
25/09/2026, 08:53:03	59	-23.49209, -46.22685	—	Abrir
25/09/2026, 08:53:04	57	-23.49225, -46.22684	—	Abrir
25/09/2026, 08:53:15	69	-23.49428, -46.22734	—	Abrir
25/09/2026, 08:53:16	69	-23.49428, -46.22734	—	Abrir
25/09/2026, 08:53:18	67	-23.49462, -46.22726	—	Abrir
25/09/2026, 08:53:21	60	-23.49498, -46.22694	—	Abrir
25/09/2026, 08:53:28	66	-23.49570, -46.22600	—	Abrir
25/09/2026, 08:53:30	71	-23.49604, -46.22590	—	Abrir
25/09/2026, 08:53:37	72	-23.49750, -46.22558	—	Abrir
25/09/2026, 08:53:42	76	-23.49815, -46.22522	—	Abrir
25/09/2026, 08:53:43	80	-23.49855, -46.22519	—	Abrir
25/09/2026, 08:53:45	78	-23.49893, -46.22530	—	Abrir
25/09/2026, 08:53:49	81	-23.49943, -46.22565	—	Abrir
25/09/2026, 08:53:55	70	-23.50030, -46.22637	—	Abrir
25/09/2026, 08:54:04	85	-23.50230, -46.22635	—	Abrir
25/09/2026, 08:54:07	94	-23.50292, -46.22608	—	Abrir
25/09/2026, 08:54:09	94	-23.50317, -46.22562	—	Abrir

Data/Hora	Vel. (km/h)	Lat/Lon	Endereço	Link
25/09/2026, 08:54:16	64	-23.50364, -46.22424	—	Abrir
25/09/2026, 08:54:17	75	-23.50366, -46.22385	—	Abrir
25/09/2026, 08:54:25	90	-23.50368, -46.22220	—	Abrir
25/09/2026, 08:54:28	94	-23.50400, -46.22150	—	Abrir
25/09/2026, 08:54:31	100	-23.50450, -46.22091	—	Abrir
25/09/2026, 08:54:35	85	-23.50540, -46.22007	—	Abrir
25/09/2026, 08:54:37	71	-23.50564, -46.21974	—	Abrir
25/09/2026, 08:54:40	66	-23.50575, -46.21938	—	Abrir
25/09/2026, 08:54:42	61	-23.50574, -46.21904	—	Abrir
25/09/2026, 08:55:00	19	-23.50536, -46.21669	—	Abrir
25/09/2026, 08:55:15	27	-23.50560, -46.21530	—	Abrir
25/09/2026, 08:55:16	27	-23.50560, -46.21530	—	Abrir
25/09/2026, 08:55:24	30	-23.50577, -46.21483	—	Abrir
25/09/2026, 08:55:55	11	-23.50631, -46.21310	—	Abrir
25/09/2026, 08:56:01	31	-23.50645, -46.21277	—	Abrir
25/09/2026, 08:56:07	54	-23.50688, -46.21225	—	Abrir
25/09/2026, 08:56:16	61	-23.50773, -46.21141	—	Abrir
25/09/2026, 08:56:18	66	-23.50786, -46.21109	—	Abrir
25/09/2026, 08:56:19	72	-23.50788, -46.21071	—	Abrir
25/09/2026, 08:56:34	21	-23.50775, -46.20868	—	Abrir
25/09/2026, 08:56:35	26	-23.50777, -46.20855	—	Abrir
25/09/2026, 08:56:41	52	-23.50797, -46.20786	—	Abrir

Data/Hora	Vel. (km/h)	Lat/Lon	Endereço	Link
25/09/2026, 08:56:46	54	-23.50837, -46.20725	—	Abrir
25/09/2026, 08:56:49	51	-23.50868, -46.20698	—	Abrir
25/09/2026, 08:56:55	45	-23.50935, -46.20668	—	Abrir
25/09/2026, 08:57:01	38	-23.51000, -46.20653	—	Abrir
25/09/2026, 08:57:04	36	-23.51015, -46.20641	—	Abrir
25/09/2026, 08:57:07	39	-23.51036, -46.20621	—	Abrir
25/09/2026, 08:57:15	26	-23.51102, -46.20576	—	Abrir
25/09/2026, 08:57:30	29	-23.51165, -46.20504	—	Abrir
25/09/2026, 08:57:49	40	-23.51303, -46.20409	—	Abrir
25/09/2026, 08:57:55	42	-23.51363, -46.20388	—	Abrir
25/09/2026, 08:58:16	45	-23.51557, -46.20321	—	Abrir
25/09/2026, 08:58:20	44	-23.51602, -46.20312	—	Abrir
25/09/2026, 08:58:22	42	-23.51621, -46.20299	—	Abrir
25/09/2026, 08:58:25	41	-23.51635, -46.20282	—	Abrir
25/09/2026, 08:58:27	44	-23.51643, -46.20260	—	Abrir
25/09/2026, 08:58:30	40	-23.51652, -46.20227	—	Abrir
25/09/2026, 08:58:35	31	-23.51696, -46.20191	—	Abrir
25/09/2026, 08:59:15	19	-23.51745, -46.20152	—	Abrir
25/09/2026, 08:59:27	16	-23.51817, -46.20092	—	Abrir
25/09/2026, 08:59:55	14	-23.51831, -46.20059	—	Abrir
25/09/2026, 09:00:12	14	-23.51879, -46.19968	—	Abrir
25/09/2026, 09:00:14	24	-23.51886, -46.19952	—	Abrir

Data/Hora	Vel. (km/h)	Lat/Lon	Endereço	Link
25/09/2026, 09:00:35	0	-23.51931, -46.19892	—	Abrir
25/09/2026, 09:00:40	18	-23.51942, -46.19876	—	Abrir
25/09/2026, 09:01:09	17	-23.52080, -46.19710	—	Abrir
25/09/2026, 09:01:10	19	-23.52080, -46.19705	—	Abrir
25/09/2026, 09:01:13	18	-23.52074, -46.19690	—	Abrir
25/09/2026, 09:01:15	20	-23.52070, -46.19681	—	Abrir
25/09/2026, 09:01:49	40	-23.51957, -46.19563	—	Abrir
25/09/2026, 09:01:54	25	-23.51916, -46.19570	—	Abrir
25/09/2026, 09:01:55	26	-23.51904, -46.19576	—	Abrir
25/09/2026, 09:01:58	25	-23.51891, -46.19579	—	Abrir
25/09/2026, 09:02:01	12	-23.51871, -46.19583	—	Abrir
25/09/2026, 09:02:03	11	-23.51869, -46.19585	—	Abrir
25/09/2026, 09:02:04	14	-23.51870, -46.19590	—	Abrir
25/09/2026, 09:02:33	12	-23.51915, -46.19718	—	Abrir
25/09/2026, 09:02:35	0	-23.51917, -46.19724	—	Abrir
25/09/2026, 09:03:15	0	-23.51948, -46.19803	—	Abrir
25/09/2026, 09:03:25	10	-23.51966, -46.19830	—	Abrir
25/09/2026, 09:03:55	8	-23.51987, -46.19808	—	Abrir
25/09/2026, 09:04:18	40	-23.52102, -46.19680	—	Abrir
25/09/2026, 09:05:01	20	-23.52284, -46.20004	—	Abrir
25/09/2026, 09:05:15	0	-23.52368, -46.19969	—	Abrir
25/09/2026, 09:05:19	15	-23.52373, -46.19964	—	Abrir

Data/Hora	Vel. (km/h)	Lat/Lon	Endereço	Link
25/09/2026, 09:05:22	22	-23.52375, -46.19941	—	Abrir
25/09/2026, 09:05:28	19	-23.52365, -46.19912	—	Abrir
25/09/2026, 09:05:55	21	-23.52347, -46.19859	—	Abrir
25/09/2026, 09:05:58	23	-23.52346, -46.19840	—	Abrir
25/09/2026, 09:06:00	23	-23.52348, -46.19834	—	Abrir
25/09/2026, 09:06:01	31	-23.52354, -46.19829	—	Abrir
25/09/2026, 09:06:12	27	-23.52447, -46.19786	—	Abrir
25/09/2026, 09:06:13	15	-23.52458, -46.19785	—	Abrir
25/09/2026, 09:06:15	10	-23.52460, -46.19787	—	Abrir
25/09/2026, 09:06:35	0	-23.52455, -46.19794	—	Abrir
25/09/2026, 09:06:55	14	-23.52464, -46.19859	—	Abrir
25/09/2026, 09:07:09	11	-23.52480, -46.19902	—	Abrir
25/09/2026, 09:07:13	15	-23.52495, -46.19908	—	Abrir
25/09/2026, 09:07:15	9	-23.52502, -46.19912	—	Abrir
25/09/2026, 09:07:28	22	-23.52534, -46.19924	—	Abrir
25/09/2026, 18:37:32	14	-23.52567, -46.19864	—	Abrir
25/09/2026, 18:38:06	0	-23.52570, -46.19860	—	Abrir
25/09/2026, 18:38:46	0	-23.52611, -46.19910	—	Abrir
25/09/2026, 18:39:26	0	-23.52610, -46.19916	—	Abrir
25/09/2026, 18:39:41	10	-23.52592, -46.19881	—	Abrir
25/09/2026, 18:39:52	12	-23.52568, -46.19886	—	Abrir
25/09/2026, 18:40:06	0	-23.52558, -46.19884	—	Abrir

Data/Hora	Vel. (km/h)	Lat/Lon	Endereço	Link
25/09/2026, 18:40:46	0	-23.52536, -46.19877	—	Abrir
25/09/2026, 18:41:00	11	-23.52496, -46.19881	—	Abrir
25/09/2026, 18:41:01	12	-23.52493, -46.19882	—	Abrir
25/09/2026, 18:41:03	13	-23.52490, -46.19886	—	Abrir
25/09/2026, 18:41:26	25	-23.52503, -46.19994	—	Abrir
25/09/2026, 18:41:40	15	-23.52514, -46.20072	—	Abrir
25/09/2026, 18:41:41	18	-23.52511, -46.20076	—	Abrir
25/09/2026, 18:41:42	21	-23.52504, -46.20078	—	Abrir
25/09/2026, 18:41:44	25	-23.52492, -46.20079	—	Abrir
25/09/2026, 18:42:06	0	-23.52451, -46.20083	—	Abrir
25/09/2026, 18:42:46	16	-23.52374, -46.20093	—	Abrir
25/09/2026, 18:43:26	17	-23.52332, -46.20105	—	Abrir
25/09/2026, 18:43:45	25	-23.52277, -46.20119	—	Abrir
25/09/2026, 18:44:06	16	-23.52099, -46.20219	—	Abrir
25/09/2026, 18:44:20	14	-23.52007, -46.20272	—	Abrir
25/09/2026, 18:44:36	20	-23.51967, -46.20281	—	Abrir
25/09/2026, 18:44:46	40	-23.51932, -46.20191	—	Abrir
25/09/2026, 18:45:09	11	-23.51880, -46.19984	—	Abrir
25/09/2026, 18:45:10	13	-23.51878, -46.19983	—	Abrir
25/09/2026, 18:45:12	16	-23.51871, -46.19984	—	Abrir
25/09/2026, 18:45:13	17	-23.51868, -46.19988	—	Abrir
25/09/2026, 18:45:14	21	-23.51866, -46.19993	—	Abrir

Data/Hora	Vel. (km/h)	Lat/Lon	Endereço	Link
25/09/2026, 18:45:26	20	-23.51844, -46.20044	—	Abrir
25/09/2026, 18:45:38	23	-23.51810, -46.20095	—	Abrir
25/09/2026, 18:46:06	0	-23.51786, -46.20118	—	Abrir
25/09/2026, 18:46:46	41	-23.51667, -46.20210	—	Abrir
25/09/2026, 18:46:49	38	-23.51648, -46.20236	—	Abrir
25/09/2026, 18:46:56	33	-23.51619, -46.20298	—	Abrir
25/09/2026, 18:46:58	34	-23.51604, -46.20307	—	Abrir
25/09/2026, 18:47:01	34	-23.51580, -46.20315	—	Abrir
25/09/2026, 18:47:18	20	-23.51470, -46.20341	—	Abrir
25/09/2026, 18:47:26	29	-23.51427, -46.20363	—	Abrir
25/09/2026, 18:48:06	0	-23.51181, -46.20488	—	Abrir
25/09/2026, 18:48:37	32	-23.51132, -46.20531	—	Abrir
25/09/2026, 18:48:46	25	-23.51083, -46.20585	—	Abrir
25/09/2026, 18:48:53	34	-23.51030, -46.20609	—	Abrir
25/09/2026, 18:48:57	29	-23.50998, -46.20613	—	Abrir
25/09/2026, 18:49:01	33	-23.50970, -46.20616	—	Abrir
25/09/2026, 18:49:16	32	-23.50855, -46.20694	—	Abrir
25/09/2026, 18:49:25	26	-23.50812, -46.20744	—	Abrir
25/09/2026, 18:49:26	24	-23.50808, -46.20750	—	Abrir
25/09/2026, 18:49:36	25	-23.50780, -46.20809	—	Abrir
25/09/2026, 18:49:44	33	-23.50769, -46.20869	—	Abrir
25/09/2026, 18:50:06	46	-23.50777, -46.21102	—	Abrir

Data/Hora	Vel. (km/h)	Lat/Lon	Endereço	Link
25/09/2026, 18:50:07	46	-23.50774, -46.21114	—	Abrir
25/09/2026, 18:50:11	55	-23.50749, -46.21164	—	Abrir
25/09/2026, 18:50:14	51	-23.50720, -46.21195	—	Abrir
25/09/2026, 18:50:21	45	-23.50655, -46.21257	—	Abrir
25/09/2026, 18:50:26	28	-23.50629, -46.21304	—	Abrir
25/09/2026, 18:50:46	32	-23.50588, -46.21438	—	Abrir
25/09/2026, 18:51:22	41	-23.50532, -46.21667	—	Abrir
25/09/2026, 18:51:26	44	-23.50534, -46.21714	—	Abrir
25/09/2026, 18:51:43	59	-23.50551, -46.21959	—	Abrir
25/09/2026, 18:51:45	62	-23.50537, -46.21988	—	Abrir
25/09/2026, 18:51:50	68	-23.50481, -46.22052	—	Abrir
25/09/2026, 18:51:58	70	-23.50384, -46.22166	—	Abrir
25/09/2026, 18:52:04	73	-23.50349, -46.22280	—	Abrir
25/09/2026, 18:52:06	73	-23.50347, -46.22320	—	Abrir
25/09/2026, 18:52:15	74	-23.50324, -46.22492	—	Abrir
25/09/2026, 18:52:23	71	-23.50245, -46.22621	—	Abrir
25/09/2026, 18:52:26	68	-23.50198, -46.22644	—	Abrir
25/09/2026, 18:52:28	66	-23.50163, -46.22648	—	Abrir
25/09/2026, 18:52:37	75	-23.49995, -46.22609	—	Abrir
25/09/2026, 18:52:40	70	-23.49946, -46.22580	—	Abrir
25/09/2026, 18:52:46	62	-23.49866, -46.22505	—	Abrir
25/09/2026, 18:52:47	60	-23.49851, -46.22499	—	Abrir

Data/Hora	Vel. (km/h)	Lat/Lon	Endereço	Link
25/09/2026, 18:52:51	60	-23.49788, -46.22491	—	Abrir
25/09/2026, 18:52:55	65	-23.49721, -46.22507	—	Abrir
25/09/2026, 18:53:10	60	-23.49504, -46.22603	—	Abrir
25/09/2026, 18:53:13	59	-23.49470, -46.22642	—	Abrir
25/09/2026, 18:53:19	66	-23.49395, -46.22721	—	Abrir
25/09/2026, 18:53:21	62	-23.49362, -46.22729	—	Abrir
25/09/2026, 18:53:23	67	-23.49324, -46.22723	—	Abrir
25/09/2026, 18:53:26	69	-23.49270, -46.22707	—	Abrir
25/09/2026, 18:53:35	67	-23.49117, -46.22707	—	Abrir
25/09/2026, 18:53:39	60	-23.49067, -46.22752	—	Abrir
25/09/2026, 18:53:41	59	-23.49060, -46.22795	—	Abrir
25/09/2026, 18:53:42	60	-23.49068, -46.22824	—	Abrir
25/09/2026, 18:53:44	67	-23.49087, -46.22879	—	Abrir
25/09/2026, 18:53:57	71	-23.49095, -46.23193	—	Abrir
25/09/2026, 18:53:59	69	-23.49075, -46.23226	—	Abrir
25/09/2026, 18:54:01	77	-23.49035, -46.23248	—	Abrir
25/09/2026, 18:54:03	78	-23.48994, -46.23257	—	Abrir
25/09/2026, 18:54:05	75	-23.48952, -46.23252	—	Abrir
25/09/2026, 18:54:06	71	-23.48934, -46.23243	—	Abrir
25/09/2026, 18:54:08	75	-23.48902, -46.23218	—	Abrir
25/09/2026, 18:54:18	69	-23.48737, -46.23109	—	Abrir
25/09/2026, 18:54:20	88	-23.48692, -46.23116	—	Abrir

Data/Hora	Vel. (km/h)	Lat/Lon	Endereço	Link
25/09/2026, 18:54:46	83	-23.48152, -46.23170	—	Abrir
25/09/2026, 18:54:50	86	-23.48070, -46.23193	—	Abrir
25/09/2026, 18:54:54	86	-23.47994, -46.23243	—	Abrir
25/09/2026, 18:54:58	83	-23.47934, -46.23308	—	Abrir
25/09/2026, 18:55:01	84	-23.47907, -46.23371	—	Abrir
25/09/2026, 18:55:26	87	-23.47667, -46.23915	—	Abrir
25/09/2026, 18:55:36	82	-23.47549, -46.24104	—	Abrir
25/09/2026, 18:55:43	88	-23.47441, -46.24220	—	Abrir
25/09/2026, 18:56:00	89	-23.47129, -46.24390	—	Abrir
25/09/2026, 18:56:06	91	-23.46994, -46.24427	—	Abrir
25/09/2026, 18:56:08	90	-23.46949, -46.24433	—	Abrir
25/09/2026, 18:56:46	84	-23.46167, -46.24534	—	Abrir
25/09/2026, 18:57:26	79	-23.45361, -46.24601	—	Abrir
25/09/2026, 18:57:59	94	-23.44704, -46.24763	—	Abrir
25/09/2026, 18:58:03	95	-23.44625, -46.24818	—	Abrir
25/09/2026, 18:58:06	95	-23.44585, -46.24886	—	Abrir
25/09/2026, 18:58:38	74	-23.44157, -46.25494	—	Abrir
25/09/2026, 18:58:46	69	-23.44052, -46.25594	—	Abrir
25/09/2026, 18:58:58	72	-23.43904, -46.25759	—	Abrir
25/09/2026, 18:59:01	73	-23.43887, -46.25814	—	Abrir
25/09/2026, 18:59:04	78	-23.43886, -46.25876	—	Abrir
25/09/2026, 18:59:07	80	-23.43902, -46.25938	—	Abrir

Data/Hora	Vel. (km/h)	Lat/Lon	Endereço	Link
25/09/2026, 18:59:10	78	-23.43936, -46.25992	—	Abrir
25/09/2026, 18:59:14	80	-23.44001, -46.26045	—	Abrir
25/09/2026, 18:59:22	76	-23.44134, -46.26144	—	Abrir
25/09/2026, 18:59:25	76	-23.44163, -46.26199	—	Abrir
25/09/2026, 18:59:26	77	-23.44170, -46.26219	—	Abrir
25/09/2026, 18:59:55	94	-23.44314, -46.26869	—	Abrir
25/09/2026, 19:00:03	96	-23.44309, -46.27080	—	Abrir
25/09/2026, 19:00:06	98	-23.44295, -46.27158	—	Abrir
25/09/2026, 19:00:46	107	-23.44001, -46.28277	—	Abrir
25/09/2026, 19:00:50	112	-23.44010, -46.28396	—	Abrir
25/09/2026, 19:01:01	117	-23.44098, -46.28728	—	Abrir
25/09/2026, 19:01:18	109	-23.44280, -46.29209	—	Abrir
25/09/2026, 19:01:26	104	-23.44279, -46.29445	—	Abrir
25/09/2026, 19:02:01	101	-23.44236, -46.30327	—	Abrir
25/09/2026, 19:02:06	107	-23.44260, -46.30466	—	Abrir
25/09/2026, 19:02:46	110	-23.44498, -46.31584	—	Abrir
25/09/2026, 19:03:24	105	-23.44758, -46.32691	—	Abrir
25/09/2026, 19:03:26	106	-23.44780, -46.32744	—	Abrir
25/09/2026, 19:03:40	99	-23.44967, -46.33072	—	Abrir
25/09/2026, 19:04:06	97	-23.45417, -46.33599	—	Abrir
25/09/2026, 19:04:46	101	-23.46087, -46.34389	—	Abrir
25/09/2026, 19:05:23	103	-23.46648, -46.35224	—	Abrir

Data/Hora	Vel. (km/h)	Lat/Lon	Endereço	Link
25/09/2026, 19:05:26	99	-23.46674, -46.35301	—	Abrir
25/09/2026, 19:05:39	102	-23.46755, -46.35650	—	Abrir
25/09/2026, 19:05:59	90	-23.46762, -46.36215	—	Abrir
25/09/2026, 19:06:06	72	-23.46739, -46.36363	—	Abrir
25/09/2026, 19:06:20	36	-23.46681, -46.36592	—	Abrir
25/09/2026, 19:06:46	0	-23.46639, -46.36702	—	Abrir
25/09/2026, 19:06:55	39	-23.46621, -46.36755	—	Abrir
25/09/2026, 19:07:04	52	-23.46580, -46.36876	—	Abrir
25/09/2026, 19:07:26	88	-23.46542, -46.37303	—	Abrir
25/09/2026, 19:07:57	108	-23.46539, -46.38192	—	Abrir
25/09/2026, 19:08:06	109	-23.46581, -46.38451	—	Abrir
25/09/2026, 19:08:46	114	-23.46920, -46.39600	—	Abrir
25/09/2026, 19:09:06	102	-23.47004, -46.40174	—	Abrir
25/09/2026, 19:09:26	99	-23.46910, -46.40708	—	Abrir
25/09/2026, 19:10:01	95	-23.46779, -46.41636	—	Abrir
25/09/2026, 19:10:06	88	-23.46792, -46.41762	—	Abrir
25/09/2026, 19:10:46	82	-23.46806, -46.42676	—	Abrir
25/09/2026, 19:11:02	89	-23.46861, -46.43064	—	Abrir
25/09/2026, 19:11:11	92	-23.46970, -46.43257	—	Abrir
25/09/2026, 19:11:21	93	-23.47142, -46.43422	—	Abrir
25/09/2026, 19:11:26	91	-23.47241, -46.43492	—	Abrir
25/09/2026, 19:11:48	91	-23.47635, -46.43833	—	Abrir

Data/Hora	Vel. (km/h)	Lat/Lon	Endereço	Link
25/09/2026, 19:12:03	93	-23.47832, -46.44150	—	Abrir
25/09/2026, 19:12:06	91	-23.47861, -46.44219	—	Abrir
25/09/2026, 19:12:19	98	-23.47951, -46.44539	—	Abrir
25/09/2026, 19:12:46	105	-23.48089, -46.45281	—	Abrir
25/09/2026, 19:13:18	106	-23.48202, -46.46236	—	Abrir
25/09/2026, 19:13:26	103	-23.48170, -46.46464	—	Abrir
25/09/2026, 19:13:35	100	-23.48100, -46.46703	—	Abrir
25/09/2026, 19:13:55	67	-23.47900, -46.47101	—	Abrir
25/09/2026, 19:14:06	69	-23.47778, -46.47266	—	Abrir
25/09/2026, 19:14:41	83	-23.47398, -46.47840	—	Abrir
25/09/2026, 19:14:46	81	-23.47370, -46.47949	—	Abrir
25/09/2026, 19:14:49	76	-23.47362, -46.48013	—	Abrir
25/09/2026, 19:15:26	80	-23.47406, -46.48763	—	Abrir
25/09/2026, 19:16:06	73	-23.47253, -46.49638	—	Abrir
25/09/2026, 19:16:46	82	-23.47260, -46.50513	—	Abrir
25/09/2026, 19:16:48	86	-23.47267, -46.50559	—	Abrir
25/09/2026, 19:17:18	96	-23.47454, -46.51194	—	Abrir
25/09/2026, 19:17:26	100	-23.47545, -46.51387	—	Abrir
25/09/2026, 19:18:06	107	-23.48081, -46.52299	—	Abrir
25/09/2026, 19:18:17	102	-23.48237, -46.52569	—	Abrir
25/09/2026, 19:18:46	92	-23.48716, -46.53094	—	Abrir
25/09/2026, 19:19:26	80	-23.49195, -46.53728	—	Abrir

Data/Hora	Vel. (km/h)	Lat/Lon	Endereço	Link
25/09/2026, 19:19:59	92	-23.49656, -46.54311	—	Abrir
25/09/2026, 19:20:06	89	-23.49796, -46.54384	—	Abrir
25/09/2026, 19:20:37	68	-23.50406, -46.54544	—	Abrir
25/09/2026, 19:20:46	64	-23.50515, -46.54646	—	Abrir
25/09/2026, 19:20:54	69	-23.50585, -46.54772	—	Abrir
25/09/2026, 19:21:01	67	-23.50617, -46.54898	—	Abrir
25/09/2026, 19:21:19	91	-23.50695, -46.55283	—	Abrir
25/09/2026, 19:21:26	79	-23.50776, -46.55422	—	Abrir
25/09/2026, 19:21:27	80	-23.50790, -46.55439	—	Abrir
25/09/2026, 19:21:35	72	-23.50903, -46.55548	—	Abrir
25/09/2026, 19:21:43	77	-23.51036, -46.55621	—	Abrir
25/09/2026, 19:22:04	55	-23.51382, -46.55687	—	Abrir
25/09/2026, 19:22:06	59	-23.51410, -46.55688	—	Abrir
25/09/2026, 19:22:16	61	-23.51564, -46.55678	—	Abrir
25/09/2026, 19:22:39	78	-23.51939, -46.55608	—	Abrir
25/09/2026, 19:22:45	80	-23.52055, -46.55640	—	Abrir
25/09/2026, 19:22:46	80	-23.52074, -46.55648	—	Abrir
25/09/2026, 19:22:50	80	-23.52145, -46.55694	—	Abrir
25/09/2026, 19:22:56	72	-23.52230, -46.55787	—	Abrir
25/09/2026, 19:23:03	67	-23.52290, -46.55891	—	Abrir
25/09/2026, 19:23:09	68	-23.52313, -46.56001	—	Abrir
25/09/2026, 19:23:26	78	-23.52297, -46.56333	—	Abrir

Data/Hora	Vel. (km/h)	Lat/Lon	Endereço	Link
25/09/2026, 19:23:35	75	-23.52330, -46.56522	—	Abrir
25/09/2026, 19:24:05	87	-23.52594, -46.57125	—	Abrir
25/09/2026, 19:24:06	90	-23.52596, -46.57149	—	Abrir
25/09/2026, 19:24:13	84	-23.52594, -46.57321	—	Abrir
25/09/2026, 19:24:26	82	-23.52569, -46.57630	—	Abrir
25/09/2026, 19:24:46	80	-23.52672, -46.58070	—	Abrir
25/09/2026, 19:25:26	66	-23.52892, -46.58922	—	Abrir
25/09/2026, 19:25:45	76	-23.52934, -46.59303	—	Abrir
25/09/2026, 19:25:54	67	-23.52881, -46.59470	—	Abrir
25/09/2026, 19:26:06	72	-23.52760, -46.59641	—	Abrir
25/09/2026, 19:26:12	58	-23.52697, -46.59722	—	Abrir
25/09/2026, 19:26:46	76	-23.52328, -46.60152	—	Abrir
25/09/2026, 19:26:51	75	-23.52276, -46.60242	—	Abrir
25/09/2026, 19:27:00	62	-23.52228, -46.60406	—	Abrir
25/09/2026, 19:27:12	59	-23.52223, -46.60600	—	Abrir
25/09/2026, 19:27:26	58	-23.52267, -46.60825	—	Abrir
25/09/2026, 19:27:35	73	-23.52270, -46.60999	—	Abrir
25/09/2026, 19:27:43	73	-23.52226, -46.61155	—	Abrir
25/09/2026, 19:27:52	72	-23.52131, -46.61312	—	Abrir
25/09/2026, 19:28:06	77	-23.51974, -46.61516	—	Abrir
25/09/2026, 19:28:14	77	-23.51893, -46.61661	—	Abrir
25/09/2026, 19:28:23	69	-23.51844, -46.61832	—	Abrir

Data/Hora	Vel. (km/h)	Lat/Lon	Endereço	Link
25/09/2026, 19:28:34	72	-23.51840, -46.62041	—	Abrir
25/09/2026, 19:28:46	73	-23.51892, -46.62284	—	Abrir
25/09/2026, 19:29:26	75	-23.51857, -46.63039	—	Abrir
25/09/2026, 19:30:06	83	-23.51815, -46.63851	—	Abrir
25/09/2026, 19:30:19	88	-23.51789, -46.64160	—	Abrir
25/09/2026, 19:30:46	76	-23.51721, -46.64729	—	Abrir
25/09/2026, 19:31:26	66	-23.51619, -46.65549	—	Abrir
25/09/2026, 19:32:06	18	-23.51549, -46.66069	—	Abrir
25/09/2026, 19:32:46	14	-23.51535, -46.66196	—	Abrir
25/09/2026, 19:33:26	16	-23.51504, -46.66465	—	Abrir
25/09/2026, 19:34:06	16	-23.51491, -46.66610	—	Abrir
25/09/2026, 19:34:46	18	-23.51468, -46.66770	—	Abrir
25/09/2026, 19:35:26	0	-23.51452, -46.66874	—	Abrir
25/09/2026, 19:36:06	11	-23.51445, -46.66936	—	Abrir
25/09/2026, 19:36:46	52	-23.51408, -46.67203	—	Abrir
25/09/2026, 19:37:26	25	-23.51360, -46.67598	—	Abrir
25/09/2026, 19:38:06	0	-23.51336, -46.67721	—	Abrir
25/09/2026, 19:38:46	17	-23.51292, -46.67850	—	Abrir
25/09/2026, 19:38:58	19	-23.51261, -46.67912	—	Abrir
25/09/2026, 19:39:26	20	-23.51184, -46.68018	—	Abrir
25/09/2026, 19:40:06	11	-23.51096, -46.68139	—	Abrir
25/09/2026, 19:40:37	22	-23.51005, -46.68287	—	Abrir

Data/Hora	Vel. (km/h)	Lat/Lon	Endereço	Link
25/09/2026, 19:40:46	20	-23.50987, -46.68334	—	Abrir
25/09/2026, 19:41:26	14	-23.50932, -46.68536	—	Abrir
25/09/2026, 19:41:43	20	-23.50912, -46.68622	—	Abrir
25/09/2026, 19:42:06	50	-23.50882, -46.68817	—	Abrir
25/09/2026, 19:42:46	0	-23.50774, -46.69361	—	Abrir
25/09/2026, 19:42:52	11	-23.50775, -46.69376	—	Abrir
25/09/2026, 19:43:26	26	-23.50768, -46.69450	—	Abrir
25/09/2026, 19:44:06	13	-23.50759, -46.69793	—	Abrir
25/09/2026, 19:44:47	31	-23.50780, -46.70133	—	Abrir
25/09/2026, 19:45:26	40	-23.50816, -46.70529	—	Abrir
25/09/2026, 19:46:06	35	-23.50806, -46.70936	—	Abrir
25/09/2026, 19:46:46	58	-23.50753, -46.71520	—	Abrir
25/09/2026, 19:47:04	70	-23.50764, -46.71849	—	Abrir
25/09/2026, 19:47:09	70	-23.50777, -46.71943	—	Abrir
25/09/2026, 19:47:12	70	-23.50770, -46.72000	—	Abrir
25/09/2026, 19:47:16	73	-23.50737, -46.72070	—	Abrir
25/09/2026, 19:47:27	75	-23.50611, -46.72223	—	Abrir
25/09/2026, 19:47:29	79	-23.50568, -46.72266	—	Abrir
25/09/2026, 19:48:06	97	-23.49958, -46.72807	—	Abrir
25/09/2026, 19:48:46	113	-23.49055, -46.73483	—	Abrir
25/09/2026, 19:48:58	106	-23.48787, -46.73683	—	Abrir
25/09/2026, 19:49:04	108	-23.48631, -46.73728	—	Abrir

Data/Hora	Vel. (km/h)	Lat/Lon	Endereço	Link
25/09/2026, 19:49:26	116	-23.48015, -46.73828	—	Abrir
25/09/2026, 19:49:28	119	-23.47960, -46.73852	—	Abrir
25/09/2026, 19:49:34	119	-23.47808, -46.73952	—	Abrir
25/09/2026, 19:49:40	118	-23.47683, -46.74092	—	Abrir
25/09/2026, 19:50:05	121	-23.47319, -46.74747	—	Abrir
25/09/2026, 19:50:06	120	-23.47294, -46.74765	—	Abrir
25/09/2026, 19:50:10	119	-23.47185, -46.74823	—	Abrir
25/09/2026, 19:50:47	110	-23.46219, -46.75220	—	Abrir
25/09/2026, 19:51:26	116	-23.45132, -46.75443	—	Abrir
25/09/2026, 19:52:07	118	-23.43938, -46.75759	—	Abrir
25/09/2026, 19:52:29	126	-23.43308, -46.76029	—	Abrir
25/09/2026, 19:52:47	113	-23.42752, -46.76058	—	Abrir
25/09/2026, 19:53:06	111	-23.42230, -46.76117	—	Abrir
25/09/2026, 19:53:26	102	-23.41757, -46.76387	—	Abrir
25/09/2026, 19:54:01	105	-23.40893, -46.76746	—	Abrir
25/09/2026, 19:54:06	100	-23.40764, -46.76759	—	Abrir
25/09/2026, 19:54:47	107	-23.39633, -46.76819	—	Abrir
25/09/2026, 19:55:27	100	-23.38578, -46.76915	—	Abrir
25/09/2026, 19:55:46	87	-23.38139, -46.76977	—	Abrir
25/09/2026, 19:55:55	96	-23.37958, -46.77084	—	Abrir
25/09/2026, 19:56:06	113	-23.37758, -46.77305	—	Abrir
25/09/2026, 19:56:46	108	-23.36799, -46.78123	—	Abrir

Data/Hora	Vel. (km/h)	Lat/Lon	Endereço	Link
25/09/2026, 19:57:04	106	-23.36379, -46.78363	—	Abrir
25/09/2026, 19:57:25	100	-23.35866, -46.78533	—	Abrir
25/09/2026, 19:57:26	101	-23.35846, -46.78549	—	Abrir
25/09/2026, 19:57:31	103	-23.35755, -46.78648	—	Abrir
25/09/2026, 19:57:38	98	-23.35667, -46.78814	—	Abrir
25/09/2026, 19:57:56	108	-23.35517, -46.79266	—	Abrir
25/09/2026, 19:58:07	116	-23.35309, -46.79514	—	Abrir
25/09/2026, 19:58:17	114	-23.35161, -46.79783	—	Abrir
25/09/2026, 19:58:27	122	-23.35098, -46.80096	—	Abrir
25/09/2026, 19:58:47	122	-23.35036, -46.80688	—	Abrir
25/09/2026, 19:58:51	122	-23.34995, -46.80847	—	Abrir
25/09/2026, 19:59:00	127	-23.34851, -46.81118	—	Abrir
25/09/2026, 19:59:27	98	-23.34335, -46.81660	—	Abrir
25/09/2026, 19:59:47	84	-23.33984, -46.82014	—	Abrir
25/09/2026, 20:00:03	92	-23.33679, -46.82201	—	Abrir
25/09/2026, 20:00:07	93	-23.33593, -46.82234	—	Abrir
25/09/2026, 20:00:15	123	-23.33382, -46.82288	—	Abrir
25/09/2026, 20:00:47	63	-23.32507, -46.82335	—	Abrir
25/09/2026, 20:01:27	75	-23.32088, -46.82345	—	Abrir
25/09/2026, 20:01:52	108	-23.31497, -46.82394	—	Abrir
25/09/2026, 20:01:57	105	-23.31378, -46.82464	—	Abrir
25/09/2026, 20:02:02	105	-23.31282, -46.82562	—	Abrir

Data/Hora	Vel. (km/h)	Lat/Lon	Endereço	Link
25/09/2026, 20:02:07	111	-23.31206, -46.82686	—	Abrir
25/09/2026, 20:02:08	112	-23.31194, -46.82714	—	Abrir
25/09/2026, 20:02:34	114	-23.30901, -46.83418	—	Abrir
25/09/2026, 20:02:47	108	-23.30637, -46.83689	—	Abrir
25/09/2026, 20:03:03	105	-23.30325, -46.83984	—	Abrir
25/09/2026, 20:03:08	108	-23.30205, -46.84050	—	Abrir
25/09/2026, 20:03:27	112	-23.29707, -46.84116	—	Abrir
25/09/2026, 20:03:37	113	-23.29410, -46.84225	—	Abrir
25/09/2026, 20:04:01	123	-23.28894, -46.84720	—	Abrir
25/09/2026, 20:04:07	119	-23.28712, -46.84755	—	Abrir
25/09/2026, 20:04:43	125	-23.27679, -46.84940	—	Abrir
25/09/2026, 20:04:47	124	-23.27586, -46.85032	—	Abrir
25/09/2026, 20:04:50	124	-23.27525, -46.85108	—	Abrir
25/09/2026, 20:05:10	118	-23.27125, -46.85564	—	Abrir
25/09/2026, 20:05:27	129	-23.26728, -46.85873	—	Abrir
25/09/2026, 20:05:28	131	-23.26686, -46.85927	—	Abrir
25/09/2026, 20:06:00	89	-23.26132, -46.86709	—	Abrir
25/09/2026, 20:06:07	85	-23.26000, -46.86788	—	Abrir
25/09/2026, 20:06:09	88	-23.25960, -46.86805	—	Abrir
25/09/2026, 20:06:36	79	-23.25453, -46.87028	—	Abrir
25/09/2026, 20:06:46	109	-23.25281, -46.87206	—	Abrir
25/09/2026, 20:06:47	109	-23.25264, -46.87229	—	Abrir

Data/Hora	Vel. (km/h)	Lat/Lon	Endereço	Link
25/09/2026, 20:07:27	93	-23.24575, -46.88020	—	Abrir
25/09/2026, 20:08:07	128	-23.23773, -46.88834	—	Abrir
25/09/2026, 20:08:24	125	-23.23408, -46.89257	—	Abrir
25/09/2026, 20:08:47	124	-23.22955, -46.89860	—	Abrir
25/09/2026, 20:09:27	136	-23.22158, -46.90923	—	Abrir
25/09/2026, 20:10:07	133	-23.21297, -46.92062	—	Abrir
25/09/2026, 20:10:19	129	-23.20995, -46.92341	—	Abrir
25/09/2026, 20:10:38	138	-23.20439, -46.92660	—	Abrir
25/09/2026, 20:10:47	132	-23.20145, -46.92762	—	Abrir
25/09/2026, 20:11:27	134	-23.18885, -46.93184	—	Abrir
25/09/2026, 20:12:07	133	-23.17598, -46.93626	—	Abrir
25/09/2026, 20:12:27	122	-23.17042, -46.93952	—	Abrir
25/09/2026, 20:12:47	125	-23.16568, -46.94399	—	Abrir
25/09/2026, 20:13:27	119	-23.15762, -46.95294	—	Abrir
25/09/2026, 20:14:07	122	-23.14835, -46.96169	—	Abrir
25/09/2026, 20:14:11	125	-23.14751, -46.96268	—	Abrir
25/09/2026, 20:14:47	130	-23.14111, -46.97365	—	Abrir
25/09/2026, 20:15:01	125	-23.13808, -46.97733	—	Abrir
25/09/2026, 20:15:10	113	-23.13561, -46.97865	—	Abrir
25/09/2026, 20:15:27	114	-23.13105, -46.98012	—	Abrir
25/09/2026, 20:15:34	127	-23.12888, -46.98125	—	Abrir
25/09/2026, 20:16:07	117	-23.12196, -46.98880	—	Abrir

Data/Hora	Vel. (km/h)	Lat/Lon	Endereço	Link
25/09/2026, 20:16:37	118	-23.11589, -46.99581	—	Abrir
25/09/2026, 20:16:47	110	-23.11419, -46.99827	—	Abrir
25/09/2026, 20:17:27	120	-23.10742, -47.00677	—	Abrir
25/09/2026, 20:18:07	136	-23.09725, -47.01515	—	Abrir
25/09/2026, 20:18:08	138	-23.09697, -47.01537	—	Abrir
25/09/2026, 20:18:15	138	-23.09480, -47.01658	—	Abrir
25/09/2026, 20:18:37	139	-23.08767, -47.01936	—	Abrir
25/09/2026, 20:18:47	136	-23.08491, -47.02157	—	Abrir
25/09/2026, 20:19:27	119	-23.07441, -47.02821	—	Abrir
25/09/2026, 20:20:07	97	-23.06537, -47.03583	—	Abrir
25/09/2026, 20:20:45	61	-23.05938, -47.04239	—	Abrir
25/09/2026, 20:20:47	61	-23.05920, -47.04265	—	Abrir
25/09/2026, 20:21:14	70	-23.05702, -47.04531	—	Abrir
25/09/2026, 20:21:27	107	-23.05487, -47.04708	—	Abrir
25/09/2026, 20:22:07	94	-23.04694, -47.05605	—	Abrir
25/09/2026, 20:22:30	119	-23.04333, -47.06056	—	Abrir
25/09/2026, 20:22:47	112	-23.04059, -47.06524	—	Abrir
25/09/2026, 20:23:02	128	-23.03765, -47.06907	—	Abrir
25/09/2026, 20:23:24	51	-23.03273, -47.07155	—	Abrir
25/09/2026, 20:23:26	45	-23.03249, -47.07160	—	Abrir
25/09/2026, 20:23:27	45	-23.03249, -47.07160	—	Abrir
25/09/2026, 20:23:29	35	-23.03220, -47.07157	—	Abrir

Data/Hora	Vel. (km/h)	Lat/Lon	Endereço	Link
25/09/2026, 20:24:07	7	-23.03162, -47.07133	Rodovia dos Bandeirantes, Reforma Agraria, Campinas, São Paulo	Abrir
25/09/2026, 20:24:47	0	-23.03153, -47.07128	—	Abrir
25/09/2026, 20:25:27	0	-23.03153, -47.07128	—	Abrir
25/09/2026, 20:26:07	0	-23.03153, -47.07128	—	Abrir
25/09/2026, 20:26:45	0	-23.03153, -47.07128	—	Abrir
25/09/2026, 20:26:47	0	-23.03153, -47.07128	—	Abrir
25/09/2026, 20:27:15	0	-23.03153, -47.07128	—	Abrir
25/09/2026, 20:29:00	11	-23.03132, -47.07146	Rodovia dos Bandeirantes, Reforma Agraria, Campinas, São Paulo	Abrir

Paradas

#	Início	Fim	Duração	Endereço	Maps
1	25/09/2026, 06:16:37	25/09/2026, 06:19:57	**3m 20s**	Rodovia Anhanguera, Araras, São Paulo	Abrir
2	25/09/2026, 20:24:07	25/09/2026, 20:27:15	**3m 8s**	Rodovia dos Bandeirantes, Reforma Agraria, Campinas, São Paulo	Abrir
3	25/09/2026, 20:29:00	25/09/2026, 20:56:55	**27m 55s**	Rodovia dos Bandeirantes, Reforma Agraria, Campinas, São Paulo	Abrir

Paradas são detectadas quando o veículo fica parado por um tempo mínimo.

Viagem #2 25/09/2026, 20:56:55 → 25/09/2026, 23:55:38

Distância: 282.75 km **Duração: 2h 58m** **Movendo: 2h 51m** **Parado: 1m 39s** **Vel. Máx: 138 km/h**

Início: 25/09/2026, 20:56:55 **Fim:** 25/09/2026, 23:55:38 **Duração:** 2h 58m **Distância:** 282.75 km **Vel. Máx:** 138 km/h

▶ **Partida:** Rodovia dos Bandeirantes, Reforma Agraria, Campinas, São Paulo

■ **Chegada:** Avenida Octavio Golfeto, Jardim Alexandre Balbo, Ribeirão Preto, São Paulo

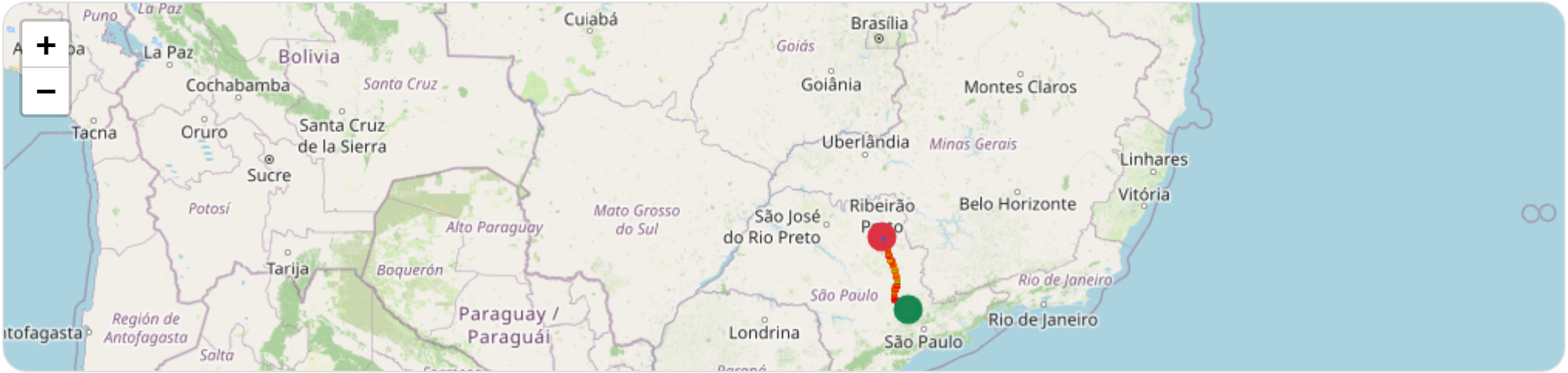

Baixa Alta

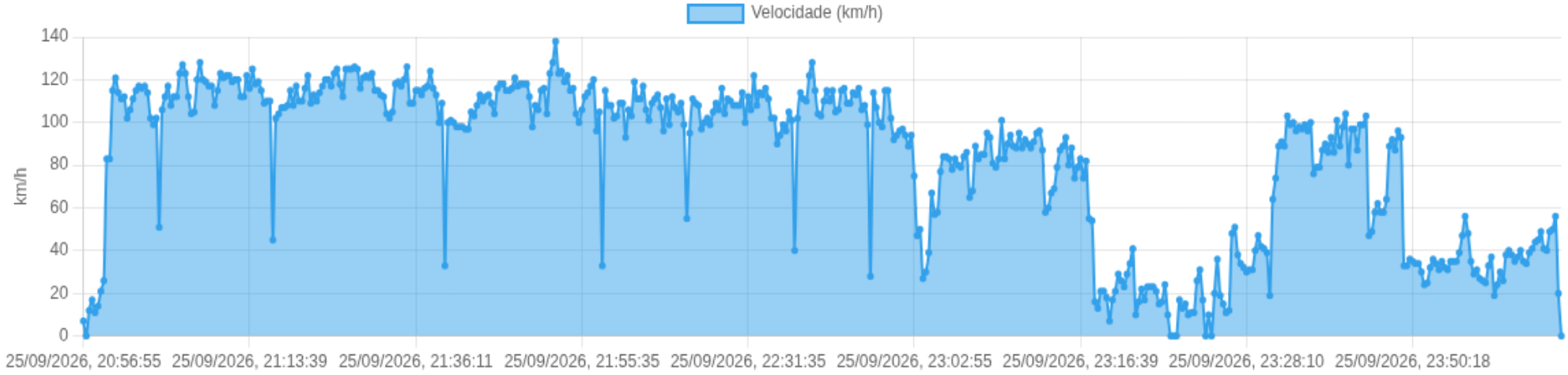

Posições

Tabela completa da viagem.

Data/Hora	Vel. (km/h)	Lat/Lon	Endereço	Link
25/09/2026, 20:56:55	7	-23.03102, -47.07144	Rodovia dos Bandeirantes, Reforma Agraria, Campinas, São Paulo	Abrir
25/09/2026, 20:57:35	0	-23.03073, -47.07155	—	Abrir
25/09/2026, 20:57:49	12	-23.03053, -47.07172	—	Abrir
25/09/2026, 20:57:52	17	-23.03058, -47.07183	—	Abrir
25/09/2026, 20:57:56	11	-23.03066, -47.07198	—	Abrir
25/09/2026, 20:57:59	14	-23.03067, -47.07208	—	Abrir
25/09/2026, 20:58:00	21	-23.03065, -47.07213	—	Abrir
25/09/2026, 20:58:02	26	-23.03057, -47.07223	—	Abrir
25/09/2026, 20:58:14	83	-23.02905, -47.07321	—	Abrir
25/09/2026, 20:58:15	83	-23.02905, -47.07321	—	Abrir
25/09/2026, 20:58:49	115	-23.02137, -47.07780	—	Abrir
25/09/2026, 20:58:55	121	-23.01997, -47.07908	—	Abrir
25/09/2026, 20:59:35	114	-23.01164, -47.08845	—	Abrir

Data/Hora	Vel. (km/h)	Lat/Lon	Endereço	Link
25/09/2026, 21:00:15	111	-23.00423, -47.09740	—	Abrir
25/09/2026, 21:00:55	112	-22.99570, -47.10544	Rodovia dos Bandeirantes, Campinas, São Paulo	Abrir
25/09/2026, 21:01:20	102	-22.99118, -47.11076	—	Abrir
25/09/2026, 21:01:26	106	-22.98964, -47.11123	—	Abrir
25/09/2026, 21:01:35	111	-22.98716, -47.11128	—	Abrir
25/09/2026, 21:02:09	115	-22.97760, -47.11220	—	Abrir
25/09/2026, 21:02:15	117	-22.97629, -47.11290	—	Abrir
25/09/2026, 21:02:50	116	-22.96738, -47.11858	—	Abrir
25/09/2026, 21:02:55	117	-22.96622, -47.11955	—	Abrir
25/09/2026, 21:03:24	114	-22.95937, -47.12484	—	Abrir
25/09/2026, 21:03:33	102	-22.95701, -47.12551	—	Abrir
25/09/2026, 21:03:35	99	-22.95650, -47.12556	—	Abrir
25/09/2026, 21:04:15	102	-22.94636, -47.12570	—	Abrir

Data/Hora	Vel. (km/h)	Lat/Lon	Endereço	Link
25/09/2026, 21:04:55	51	-22.93768, -47.12657	Rodovia dos Bandeirantes, Campinas, São Paulo	Abrir
25/09/2026, 21:05:35	106	-22.92979, -47.12870	—	Abrir
25/09/2026, 21:05:54	112	-22.92475, -47.13014	—	Abrir
25/09/2026, 21:06:00	117	-22.92325, -47.13108	—	Abrir
25/09/2026, 21:06:07	108	-22.92190, -47.13262	—	Abrir
25/09/2026, 21:06:14	112	-22.92101, -47.13448	—	Abrir
25/09/2026, 21:06:15	112	-22.92101, -47.13448	—	Abrir
25/09/2026, 21:06:21	123	-22.92062, -47.13667	—	Abrir
25/09/2026, 21:06:49	127	-22.92092, -47.14645	—	Abrir
25/09/2026, 21:06:55	123	-22.92013, -47.14831	—	Abrir
25/09/2026, 21:07:35	112	-22.91412, -47.15958	—	Abrir
25/09/2026, 21:08:11	104	-22.91074, -47.16895	—	Abrir
25/09/2026, 21:08:15	105	-22.91071, -47.16981	—	Abrir

Data/Hora	Vel. (km/h)	Lat/Lon	Endereço	Link
25/09/2026, 21:08:55	120	-22.91237, -47.18277	Rodovia dos Bandeirantes, Campinas, São Paulo	Abrir
25/09/2026, 21:09:19	128	-22.91192, -47.19068	—	Abrir
25/09/2026, 21:09:31	120	-22.91029, -47.19431	—	Abrir
25/09/2026, 21:09:35	119	-22.90958, -47.19536	—	Abrir
25/09/2026, 21:10:15	117	-22.90274, -47.20525	—	Abrir
25/09/2026, 21:10:39	117	-22.89922, -47.21204	—	Abrir
25/09/2026, 21:10:55	108	-22.89801, -47.21687	—	Abrir
25/09/2026, 21:11:24	115	-22.89566, -47.22520	—	Abrir
25/09/2026, 21:11:30	123	-22.89448, -47.22666	—	Abrir
25/09/2026, 21:11:35	121	-22.89318, -47.22755	—	Abrir
25/09/2026, 21:11:36	122	-22.89290, -47.22769	—	Abrir
25/09/2026, 21:12:04	122	-22.88509, -47.23059	—	Abrir
25/09/2026, 21:12:10	119	-22.88388, -47.23206	—	Abrir

Data/Hora	Vel. (km/h)	Lat/Lon	Endereço	Link
25/09/2026, 21:12:15	120	-22.88330, -47.23321	—	Abrir
25/09/2026, 21:12:16	120	-22.88310, -47.23382	—	Abrir
25/09/2026, 21:12:55	112	-22.88039, -47.24614	Rodovia dos Bandeirantes, Taquara Branca, Hortolândia, São Paulo	Abrir
25/09/2026, 21:13:01	112	-22.87952, -47.24771	—	Abrir
25/09/2026, 21:13:35	122	-22.87297, -47.25613	—	Abrir
25/09/2026, 21:13:39	116	-22.87253, -47.25732	—	Abrir
25/09/2026, 21:13:50	125	-22.87194, -47.26079	—	Abrir
25/09/2026, 21:14:15	118	-22.87171, -47.26864	—	Abrir
25/09/2026, 21:14:29	119	-22.87112, -47.27347	—	Abrir
25/09/2026, 21:14:39	115	-22.86987, -47.27630	—	Abrir
25/09/2026, 21:14:55	109	-22.86694, -47.27997	—	Abrir
25/09/2026, 21:15:35	110	-22.85982, -47.28994	—	Abrir
25/09/2026, 21:15:38	110	-22.85954, -47.29080	—	Abrir

Data/Hora	Vel. (km/h)	Lat/Lon	Endereço	Link
25/09/2026, 21:16:15	45	-22.85761, -47.29970	—	Abrir
25/09/2026, 21:16:55	102	-22.85607, -47.30704	Rodovia dos Bandeirantes, Sumaré, São Paulo	Abrir
25/09/2026, 21:17:35	104	-22.85376, -47.31784	—	Abrir
25/09/2026, 21:18:10	107	-22.85032, -47.32709	—	Abrir
25/09/2026, 21:18:15	107	-22.84975, -47.32808	—	Abrir
25/09/2026, 21:18:55	108	-22.84402, -47.33825	—	Abrir
25/09/2026, 21:19:35	115	-22.83804, -47.34890	—	Abrir
25/09/2026, 21:20:15	108	-22.83252, -47.35882	—	Abrir
25/09/2026, 21:20:55	117	-22.82634, -47.36984	Rodovia dos Bandeirantes, Santa Bárbara d'Oeste, São Paulo	Abrir
25/09/2026, 21:21:35	110	-22.81975, -47.37996	—	Abrir
25/09/2026, 21:22:15	110	-22.81206, -47.38824	—	Abrir
25/09/2026, 21:22:55	116	-22.80368, -47.39734	—	Abrir
25/09/2026, 21:23:35	122	-22.79702, -47.40810	—	Abrir

Data/Hora	Vel. (km/h)	Lat/Lon	Endereço	Link
25/09/2026, 21:24:15	109	-22.79083, -47.41821	—	Abrir
25/09/2026, 21:24:55	113	-22.78504, -47.42889	Rodovia dos Bandeirantes, Jardim Santa Alice, Santa Bárbara d'Oeste, São Paulo	Abrir
25/09/2026, 21:25:35	110	-22.77884, -47.43954	—	Abrir
25/09/2026, 21:25:50	114	-22.77637, -47.44318	—	Abrir
25/09/2026, 21:25:59	117	-22.77424, -47.44478	—	Abrir
25/09/2026, 21:26:07	120	-22.77198, -47.44563	—	Abrir
25/09/2026, 21:26:15	120	-22.76987, -47.44578	—	Abrir
25/09/2026, 21:26:55	117	-22.75758, -47.44527	—	Abrir
25/09/2026, 21:27:32	123	-22.74651, -47.44620	—	Abrir
25/09/2026, 21:27:35	125	-22.74568, -47.44666	—	Abrir
25/09/2026, 21:27:42	118	-22.74394, -47.44800	—	Abrir
25/09/2026, 21:28:15	112	-22.73790, -47.45515	—	Abrir
25/09/2026, 21:28:48	125	-22.73056, -47.46264	—	Abrir

Data/Hora	Vel. (km/h)	Lat/Lon	Endereço	Link
25/09/2026, 21:28:55	125	-22.72847, -47.46344	Rodovia dos Bandeirantes, Limeira, São Paulo	Abrir
25/09/2026, 21:28:58	125	-22.72754, -47.46365	—	Abrir
25/09/2026, 21:29:06	126	-22.72503, -47.46376	—	Abrir
25/09/2026, 21:29:14	125	-22.72255, -47.46320	—	Abrir
25/09/2026, 21:29:35	116	-22.71659, -47.46084	—	Abrir
25/09/2026, 21:30:15	121	-22.70597, -47.45672	—	Abrir
25/09/2026, 21:30:55	122	-22.69406, -47.45201	—	Abrir
25/09/2026, 21:31:00	121	-22.69276, -47.45117	—	Abrir
25/09/2026, 21:31:10	123	-22.69050, -47.44894	—	Abrir
25/09/2026, 21:31:35	115	-22.68589, -47.44252	—	Abrir
25/09/2026, 21:31:36	115	-22.68565, -47.44233	—	Abrir
25/09/2026, 21:31:42	113	-22.68414, -47.44148	—	Abrir
25/09/2026, 21:31:49	112	-22.68222, -47.44105	—	Abrir

Data/Hora	Vel. (km/h)	Lat/Lon	Endereço	Link
25/09/2026, 21:31:55	104	-22.68056, -47.44116	—	Abrir
25/09/2026, 21:32:06	102	-22.67800, -47.44224	—	Abrir
25/09/2026, 21:32:15	105	-22.67619, -47.44324	—	Abrir
25/09/2026, 21:32:55	118	-22.66469, -47.44875	Rodovia dos Bandeirantes, Limeira, São Paulo	Abrir
25/09/2026, 21:32:57	119	-22.66410, -47.44888	—	Abrir
25/09/2026, 21:33:35	117	-22.65259, -47.44942	—	Abrir
25/09/2026, 21:34:15	120	-22.64099, -47.45184	—	Abrir
25/09/2026, 21:34:55	126	-22.62949, -47.45664	—	Abrir
25/09/2026, 21:35:35	109	-22.61831, -47.46080	—	Abrir
25/09/2026, 21:35:51	109	-22.61403, -47.46095	—	Abrir
25/09/2026, 21:36:11	115	-22.60856, -47.45970	—	Abrir
25/09/2026, 21:36:15	115	-22.60775, -47.45936	—	Abrir
25/09/2026, 21:36:55	113	-22.59746, -47.45474	Rodovia dos Bandeirantes, Limeira, São Paulo	Abrir

Data/Hora	Vel. (km/h)	Lat/Lon	Endereço	Link
25/09/2026, 21:37:00	116	-22.59603, -47.45452	—	Abrir
25/09/2026, 21:37:11	117	-22.59282, -47.45470	—	Abrir
25/09/2026, 21:37:35	124	-22.58585, -47.45751	—	Abrir
25/09/2026, 21:38:00	116	-22.57873, -47.45956	—	Abrir
25/09/2026, 21:38:15	113	-22.57482, -47.45849	—	Abrir
25/09/2026, 21:38:42	100	-22.56722, -47.45726	—	Abrir
25/09/2026, 21:38:55	109	-22.56378, -47.45821	—	Abrir
25/09/2026, 21:39:35	33	-22.55595, -47.46010	—	Abrir
25/09/2026, 21:40:15	100	-22.54916, -47.46205	—	Abrir
25/09/2026, 21:40:22	101	-22.54716, -47.46219	—	Abrir
25/09/2026, 21:40:30	100	-22.54518, -47.46176	—	Abrir
25/09/2026, 21:40:39	98	-22.54319, -47.46064	—	Abrir
25/09/2026, 21:40:48	98	-22.54158, -47.45901	—	Abrir

Data/Hora	Vel. (km/h)	Lat/Lon	Endereço	Link
25/09/2026, 21:40:55	98	-22.54065, -47.45744	Rodovia dos Bandeirantes, Limeira, São Paulo	Abrir
25/09/2026, 21:40:57	97	-22.54045, -47.45696	—	Abrir
25/09/2026, 21:41:21	97	-22.53770, -47.45134	—	Abrir
25/09/2026, 21:41:32	105	-22.53567, -47.44928	—	Abrir
25/09/2026, 21:41:35	103	-22.53502, -47.44878	—	Abrir
25/09/2026, 21:42:01	108	-22.52952, -47.44439	—	Abrir
25/09/2026, 21:42:15	113	-22.52772, -47.44100	—	Abrir
25/09/2026, 21:42:45	110	-22.52285, -47.43327	—	Abrir
25/09/2026, 21:42:55	112	-22.52042, -47.43182	—	Abrir
25/09/2026, 21:42:56	113	-22.52016, -47.43171	—	Abrir
25/09/2026, 21:43:15	109	-22.51487, -47.43076	—	Abrir
25/09/2026, 21:43:35	104	-22.50953, -47.43009	—	Abrir
25/09/2026, 21:44:15	116	-22.49912, -47.42873	—	Abrir

Data/Hora	Vel. (km/h)	Lat/Lon	Endereço	Link
25/09/2026, 21:44:27	118	-22.49546, -47.42793	—	Abrir
25/09/2026, 21:44:37	118	-22.49281, -47.42643	—	Abrir
25/09/2026, 21:44:47	115	-22.49069, -47.42426	—	Abrir
25/09/2026, 21:44:55	115	-22.48943, -47.42217	Rodovia dos Bandeirantes, Cordeirópolis, São Paulo	Abrir
25/09/2026, 21:44:57	116	-22.48918, -47.42161	—	Abrir
25/09/2026, 21:45:35	121	-22.48639, -47.40988	—	Abrir
25/09/2026, 21:46:02	117	-22.48392, -47.40164	—	Abrir
25/09/2026, 21:46:08	118	-22.48263, -47.40033	—	Abrir
25/09/2026, 21:46:14	118	-22.48106, -47.39946	—	Abrir
25/09/2026, 21:46:15	118	-22.48106, -47.39946	—	Abrir
25/09/2026, 21:46:20	112	-22.47938, -47.39909	—	Abrir
25/09/2026, 21:46:55	98	-22.47043, -47.39894	—	Abrir
25/09/2026, 21:47:35	108	-22.46045, -47.39875	—	Abrir

Data/Hora	Vel. (km/h)	Lat/Lon	Endereço	Link
25/09/2026, 21:48:15	106	-22.45012, -47.39862	—	Abrir
25/09/2026, 21:48:55	115	-22.43863, -47.39641	Rodovia Anhanguera, Araras, São Paulo	Abrir
25/09/2026, 21:49:35	116	-22.42722, -47.39342	—	Abrir
25/09/2026, 21:50:15	104	-22.41666, -47.39040	—	Abrir
25/09/2026, 21:50:55	123	-22.40592, -47.38960	—	Abrir
25/09/2026, 21:51:20	128	-22.39851, -47.38972	—	Abrir
25/09/2026, 21:51:35	138	-22.39382, -47.39172	—	Abrir
25/09/2026, 21:52:15	123	-22.38187, -47.39422	—	Abrir
25/09/2026, 21:52:55	124	-22.36936, -47.39457	Rodovia Anhanguera, Centro, Araras, São Paulo	Abrir
25/09/2026, 21:53:35	119	-22.35718, -47.39473	—	Abrir
25/09/2026, 21:53:49	122	-22.35304, -47.39480	—	Abrir
25/09/2026, 21:54:15	115	-22.34557, -47.39357	—	Abrir
25/09/2026, 21:54:19	116	-22.34417, -47.39316	—	Abrir

Data/Hora	Vel. (km/h)	Lat/Lon	Endereço	Link
25/09/2026, 21:54:55	104	-22.33472, -47.38932	—	Abrir
25/09/2026, 21:55:04	100	-22.33244, -47.38888	—	Abrir
25/09/2026, 21:55:35	106	-22.32450, -47.38958	—	Abrir
25/09/2026, 21:56:15	112	-22.31360, -47.39068	—	Abrir
25/09/2026, 21:56:55	114	-22.30140, -47.39189	Rodovia Anhanguera, Araras, São Paulo	Abrir
25/09/2026, 21:57:35	117	-22.28971, -47.39309	—	Abrir
25/09/2026, 21:58:15	120	-22.27810, -47.39255	—	Abrir
25/09/2026, 21:58:55	96	-22.26694, -47.39109	—	Abrir
25/09/2026, 21:59:35	105	-22.25646, -47.38975	—	Abrir
25/09/2026, 22:00:15	33	-22.24963, -47.38984	—	Abrir
25/09/2026, 22:00:55	115	-22.23965, -47.39060	Rodovia Anhanguera, Leme, São Paulo	Abrir
25/09/2026, 22:01:35	108	-22.22818, -47.39135	—	Abrir
25/09/2026, 22:02:15	108	-22.21788, -47.39255	—	Abrir

Data/Hora	Vel. (km/h)	Lat/Lon	Endereço	Link
25/09/2026, 22:02:55	102	-22.20703, -47.39461	—	Abrir
25/09/2026, 22:03:35	103	-22.19684, -47.39654	—	Abrir
25/09/2026, 22:04:15	109	-22.18634, -47.39814	—	Abrir
25/09/2026, 22:04:55	109	-22.17511, -47.39883	Rodovia Anhanguera, Leme, São Paulo	Abrir
25/09/2026, 22:05:35	93	-22.16464, -47.39944	—	Abrir
25/09/2026, 22:06:15	106	-22.15507, -47.40003	—	Abrir
25/09/2026, 22:06:21	103	-22.15324, -47.40026	—	Abrir
25/09/2026, 22:06:55	119	-22.14461, -47.40427	—	Abrir
25/09/2026, 22:07:35	111	-22.13400, -47.40910	—	Abrir
25/09/2026, 22:08:15	111	-22.12358, -47.41053	—	Abrir
25/09/2026, 22:08:55	117	-22.11170, -47.41207	Rodovia Anhanguera, São Paulo	Abrir
25/09/2026, 22:09:35	106	-22.10090, -47.41499	—	Abrir
25/09/2026, 22:10:15	101	-22.09059, -47.41848	—	Abrir

Data/Hora	Vel. (km/h)	Lat/Lon	Endereço	Link
25/09/2026, 22:10:55	109	-22.08032, -47.42159	—	Abrir
25/09/2026, 22:11:35	111	-22.06942, -47.42437	—	Abrir
25/09/2026, 22:12:15	113	-22.05874, -47.42705	—	Abrir
25/09/2026, 22:12:55	107	-22.04744, -47.42991	Rodovia Anhanguera, Pirassununga, São Paulo	Abrir
25/09/2026, 22:13:35	96	-22.03773, -47.43236	—	Abrir
25/09/2026, 22:14:15	111	-22.02764, -47.43564	—	Abrir
25/09/2026, 22:14:55	99	-22.01706, -47.43925	—	Abrir
25/09/2026, 22:15:35	112	-22.00706, -47.44266	—	Abrir
25/09/2026, 22:16:15	107	-21.99687, -47.44612	—	Abrir
25/09/2026, 22:16:55	105	-21.98703, -47.44947	Rodovia Anhanguera, Pirassununga, São Paulo	Abrir
25/09/2026, 22:17:35	109	-21.97729, -47.45276	—	Abrir
25/09/2026, 22:18:15	99	-21.96789, -47.45596	—	Abrir
25/09/2026, 22:18:55	55	-21.95952, -47.45874	—	Abrir

Data/Hora	Vel. (km/h)	Lat/Lon	Endereço	Link
25/09/2026, 22:19:35	95	-21.95413, -47.46064	—	Abrir
25/09/2026, 22:20:15	111	-21.94469, -47.46389	—	Abrir
25/09/2026, 22:20:55	109	-21.93461, -47.46738	Rodovia Anhanguera, Pirassununga, São Paulo	Abrir
25/09/2026, 22:21:35	108	-21.92392, -47.47098	—	Abrir
25/09/2026, 22:22:15	97	-21.91387, -47.47437	—	Abrir
25/09/2026, 22:22:55	100	-21.90441, -47.47761	—	Abrir
25/09/2026, 22:23:35	102	-21.89471, -47.48090	—	Abrir
25/09/2026, 22:24:15	99	-21.88523, -47.48415	—	Abrir
25/09/2026, 22:24:55	105	-21.87467, -47.48779	Rodovia Anhanguera, Porto Ferreira, São Paulo	Abrir
25/09/2026, 22:25:35	109	-21.86446, -47.49126	—	Abrir
25/09/2026, 22:26:15	106	-21.85461, -47.49457	—	Abrir
25/09/2026, 22:26:55	116	-21.84291, -47.49509	—	Abrir
25/09/2026, 22:27:35	104	-21.83170, -47.49518	—	Abrir

Data/Hora	Vel. (km/h)	Lat/Lon	Endereço	Link
25/09/2026, 22:28:15	111	-21.82128, -47.49572	—	Abrir
25/09/2026, 22:28:55	110	-21.81059, -47.49956	Rodovia Anhanguera, Porto Ferreira, São Paulo	Abrir
25/09/2026, 22:28:57	108	-21.81010, -47.49983	—	Abrir
25/09/2026, 22:29:35	108	-21.80166, -47.50594	—	Abrir
25/09/2026, 22:29:37	108	-21.80125, -47.50634	—	Abrir
25/09/2026, 22:30:15	114	-21.79481, -47.51415	—	Abrir
25/09/2026, 22:30:55	100	-21.78762, -47.52337	—	Abrir
25/09/2026, 22:31:35	112	-21.78088, -47.53196	—	Abrir
25/09/2026, 22:32:15	106	-21.77384, -47.54096	—	Abrir
25/09/2026, 22:32:55	122	-21.76619, -47.55071	Rodovia Anhanguera, Santa Rita do Passa Quatro, São Paulo	Abrir
25/09/2026, 22:33:35	108	-21.75844, -47.56065	—	Abrir
25/09/2026, 22:34:15	114	-21.75157, -47.56936	—	Abrir
25/09/2026, 22:34:55	113	-21.74289, -47.57787	—	Abrir

Data/Hora	Vel. (km/h)	Lat/Lon	Endereço	Link
25/09/2026, 22:35:18	116	-21.73761, -47.58211	—	Abrir
25/09/2026, 22:35:35	111	-21.73306, -47.58398	—	Abrir
25/09/2026, 22:36:15	102	-21.72345, -47.58743	—	Abrir
25/09/2026, 22:36:55	102	-21.71358, -47.59102	Rodovia Anhanguera, Santa Rita do Passa Quatro, São Paulo	Abrir
25/09/2026, 22:37:35	90	-21.70392, -47.59456	—	Abrir
25/09/2026, 22:38:15	94	-21.69562, -47.59756	—	Abrir
25/09/2026, 22:38:55	99	-21.68630, -47.60099	—	Abrir
25/09/2026, 22:39:35	96	-21.67733, -47.60424	—	Abrir
25/09/2026, 22:40:08	105	-21.66908, -47.60713	—	Abrir
25/09/2026, 22:40:15	101	-21.66753, -47.60742	—	Abrir
25/09/2026, 22:40:55	40	-21.65876, -47.60864	—	Abrir
25/09/2026, 22:41:35	102	-21.65121, -47.61007	—	Abrir
25/09/2026, 22:42:15	114	-21.64060, -47.61182	—	Abrir

Data/Hora	Vel. (km/h)	Lat/Lon	Endereço	Link
25/09/2026, 22:42:55	111	-21.62878, -47.61383	—	Abrir
25/09/2026, 22:43:35	110	-21.61793, -47.61561	—	Abrir
25/09/2026, 22:44:15	122	-21.60630, -47.61876	—	Abrir
25/09/2026, 22:44:55	128	-21.59402, -47.62304	—	Abrir
25/09/2026, 22:45:35	115	-21.58252, -47.62709	—	Abrir
25/09/2026, 22:46:15	104	-21.57221, -47.63069	—	Abrir
25/09/2026, 22:46:55	103	-21.56160, -47.63443	—	Abrir
25/09/2026, 22:47:35	110	-21.55175, -47.63786	—	Abrir
25/09/2026, 22:48:15	115	-21.54142, -47.63998	—	Abrir
25/09/2026, 22:48:55	110	-21.53004, -47.64206	—	Abrir
25/09/2026, 22:49:23	115	-21.52212, -47.64306	—	Abrir
25/09/2026, 22:49:35	105	-21.51879, -47.64285	—	Abrir
25/09/2026, 22:50:15	106	-21.50810, -47.64215	—	Abrir

Data/Hora	Vel. (km/h)	Lat/Lon	Endereço	Link
25/09/2026, 22:50:55	115	-21.49665, -47.64143	—	Abrir
25/09/2026, 22:51:35	116	-21.48471, -47.64073	—	Abrir
25/09/2026, 22:52:15	109	-21.47423, -47.64012	—	Abrir
25/09/2026, 22:52:32	109	-21.46938, -47.64062	—	Abrir
25/09/2026, 22:52:55	114	-21.46310, -47.64264	—	Abrir
25/09/2026, 22:53:35	113	-21.45201, -47.64627	—	Abrir
25/09/2026, 22:54:15	116	-21.44095, -47.64972	—	Abrir
25/09/2026, 22:54:55	106	-21.43036, -47.65331	—	Abrir
25/09/2026, 22:55:04	108	-21.42814, -47.65436	—	Abrir
25/09/2026, 22:55:35	99	-21.42112, -47.65884	—	Abrir
25/09/2026, 22:56:15	28	-21.41429, -47.66383	—	Abrir
25/09/2026, 22:56:55	114	-21.40717, -47.66973	—	Abrir
25/09/2026, 22:57:14	107	-21.40293, -47.67316	—	Abrir

Data/Hora	Vel. (km/h)	Lat/Lon	Endereço	Link
25/09/2026, 22:57:35	100	-21.39925, -47.67776	—	Abrir
25/09/2026, 22:58:15	98	-21.39536, -47.68706	—	Abrir
25/09/2026, 22:58:50	115	-21.39065, -47.69660	—	Abrir
25/09/2026, 22:58:55	115	-21.38951, -47.69758	—	Abrir
25/09/2026, 22:59:35	102	-21.38128, -47.70427	—	Abrir
25/09/2026, 23:00:15	92	-21.37391, -47.71016	—	Abrir
25/09/2026, 23:00:55	94	-21.36638, -47.71622	—	Abrir
25/09/2026, 23:01:35	96	-21.35890, -47.72201	—	Abrir
25/09/2026, 23:01:38	97	-21.35825, -47.72236	—	Abrir
25/09/2026, 23:01:54	94	-21.35450, -47.72370	—	Abrir
25/09/2026, 23:02:15	89	-21.35000, -47.72401	—	Abrir
25/09/2026, 23:02:26	94	-21.34716, -47.72390	—	Abrir
25/09/2026, 23:02:55	75	-21.34101, -47.72387	—	Abrir

Data/Hora	Vel. (km/h)	Lat/Lon	Endereço	Link
25/09/2026, 23:03:11	47	-21.33916, -47.72387	—	Abrir
25/09/2026, 23:03:35	50	-21.33616, -47.72506	—	Abrir
25/09/2026, 23:03:44	27	-21.33538, -47.72534	—	Abrir
25/09/2026, 23:03:46	30	-21.33524, -47.72527	—	Abrir
25/09/2026, 23:03:48	39	-21.33512, -47.72513	—	Abrir
25/09/2026, 23:04:15	67	-21.33246, -47.72078	—	Abrir
25/09/2026, 23:04:17	57	-21.33225, -47.72032	—	Abrir
25/09/2026, 23:04:23	58	-21.33192, -47.71950	—	Abrir
25/09/2026, 23:04:47	77	-21.32937, -47.71586	—	Abrir
25/09/2026, 23:04:53	84	-21.32902, -47.71460	—	Abrir
25/09/2026, 23:04:55	84	-21.32898, -47.71415	—	Abrir
25/09/2026, 23:05:19	83	-21.32784, -47.70927	—	Abrir
25/09/2026, 23:05:49	78	-21.32346, -47.70406	—	Abrir

Data/Hora	Vel. (km/h)	Lat/Lon	Endereço	Link
25/09/2026, 23:05:52	83	-21.32347, -47.70342	—	Abrir
25/09/2026, 23:05:55	80	-21.32361, -47.70279	—	Abrir
25/09/2026, 23:06:05	79	-21.32389, -47.70057	—	Abrir
25/09/2026, 23:06:19	84	-21.32294, -47.69757	—	Abrir
25/09/2026, 23:06:35	86	-21.32150, -47.69434	—	Abrir
25/09/2026, 23:07:13	65	-21.31860, -47.68677	—	Abrir
25/09/2026, 23:07:15	68	-21.31847, -47.68665	—	Abrir
25/09/2026, 23:07:34	89	-21.31573, -47.68374	—	Abrir
25/09/2026, 23:07:46	83	-21.31341, -47.68258	—	Abrir
25/09/2026, 23:07:51	85	-21.31263, -47.68181	—	Abrir
25/09/2026, 23:07:55	85	-21.31210, -47.68111	—	Abrir
25/09/2026, 23:08:30	95	-21.30694, -47.67437	—	Abrir
25/09/2026, 23:08:35	93	-21.30589, -47.67386	—	Abrir

Data/Hora	Vel. (km/h)	Lat/Lon	Endereço	Link
25/09/2026, 23:09:15	81	-21.29787, -47.67183	—	Abrir
25/09/2026, 23:09:16	79	-21.29747, -47.67178	—	Abrir
25/09/2026, 23:09:20	83	-21.29666, -47.67182	—	Abrir
25/09/2026, 23:09:55	101	-21.28861, -47.67377	—	Abrir
25/09/2026, 23:10:10	83	-21.28507, -47.67430	—	Abrir
25/09/2026, 23:10:23	90	-21.28234, -47.67327	—	Abrir
25/09/2026, 23:10:35	94	-21.27980, -47.67175	—	Abrir
25/09/2026, 23:10:51	89	-21.27669, -47.67018	—	Abrir
25/09/2026, 23:11:01	88	-21.27450, -47.66988	—	Abrir
25/09/2026, 23:11:15	95	-21.27155, -47.66908	—	Abrir
25/09/2026, 23:11:26	88	-21.26874, -47.66874	—	Abrir
25/09/2026, 23:11:30	92	-21.26783, -47.66882	—	Abrir
25/09/2026, 23:11:55	90	-21.26194, -47.67019	—	Abrir

Data/Hora	Vel. (km/h)	Lat/Lon	Endereço	Link
25/09/2026, 23:11:58	88	-21.26132, -47.66993	—	Abrir
25/09/2026, 23:12:01	91	-21.26082, -47.66940	—	Abrir
25/09/2026, 23:12:09	95	-21.26001, -47.66750	—	Abrir
25/09/2026, 23:12:29	96	-21.25836, -47.66233	—	Abrir
25/09/2026, 23:12:35	87	-21.25826, -47.66088	—	Abrir
25/09/2026, 23:12:55	58	-21.25802, -47.65683	—	Abrir
25/09/2026, 23:12:57	60	-21.25784, -47.65659	—	Abrir
25/09/2026, 23:12:59	67	-21.25756, -47.65641	—	Abrir
25/09/2026, 23:13:01	69	-21.25724, -47.65633	—	Abrir
25/09/2026, 23:13:09	79	-21.25576, -47.65606	—	Abrir
25/09/2026, 23:13:15	87	-21.25485, -47.65545	—	Abrir
25/09/2026, 23:14:23	89	-21.24124, -47.64690	—	Abrir
25/09/2026, 23:15:04	93	-21.23284, -47.64227	—	Abrir

Data/Hora	Vel. (km/h)	Lat/Lon	Endereço	Link
25/09/2026, 23:15:43	80	-21.22560, -47.63824	—	Abrir
25/09/2026, 23:16:25	88	-21.21757, -47.63343	—	Abrir
25/09/2026, 23:16:33	74	-21.21625, -47.63236	—	Abrir
25/09/2026, 23:16:36	79	-21.21595, -47.63184	—	Abrir
25/09/2026, 23:16:39	83	-21.21583, -47.63116	—	Abrir
25/09/2026, 23:16:49	74	-21.21561, -47.62909	—	Abrir
25/09/2026, 23:17:05	82	-21.21413, -47.62598	—	Abrir
25/09/2026, 23:17:45	55	-21.21108, -47.61953	—	Abrir
25/09/2026, 23:19:10	54	-21.20860, -47.61154	—	Abrir
25/09/2026, 23:19:42	16	-21.20832, -47.60848	—	Abrir
25/09/2026, 23:19:43	13	-21.20829, -47.60848	—	Abrir
25/09/2026, 23:19:45	21	-21.20824, -47.60858	—	Abrir
25/09/2026, 23:19:46	21	-21.20824, -47.60858	—	Abrir

Data/Hora	Vel. (km/h)	Lat/Lon	Endereço	Link
25/09/2026, 23:20:48	18	-21.20612, -47.61268	—	Abrir
25/09/2026, 23:21:01	7	-21.20604, -47.61273	—	Abrir
25/09/2026, 23:21:06	17	-21.20599, -47.61288	—	Abrir
25/09/2026, 23:21:07	21	-21.20594, -47.61290	—	Abrir
25/09/2026, 23:21:09	29	-21.20581, -47.61288	—	Abrir
25/09/2026, 23:21:24	26	-21.20454, -47.61276	—	Abrir
25/09/2026, 23:21:27	23	-21.20437, -47.61283	—	Abrir
25/09/2026, 23:21:28	29	-21.20434, -47.61290	—	Abrir
25/09/2026, 23:21:36	34	-21.20409, -47.61363	—	Abrir
25/09/2026, 23:21:41	41	-21.20415, -47.61419	—	Abrir
25/09/2026, 23:21:51	10	-21.20418, -47.61501	—	Abrir
25/09/2026, 23:21:55	16	-21.20409, -47.61507	—	Abrir
25/09/2026, 23:22:01	22	-21.20371, -47.61504	—	Abrir

Data/Hora	Vel. (km/h)	Lat/Lon	Endereço	Link
25/09/2026, 23:22:04	17	-21.20358, -47.61509	—	Abrir
25/09/2026, 23:22:06	23	-21.20352, -47.61520	—	Abrir
25/09/2026, 23:22:12	23	-21.20344, -47.61567	—	Abrir
25/09/2026, 23:22:13	23	-21.20338, -47.61570	—	Abrir
25/09/2026, 23:22:15	21	-21.20327, -47.61570	—	Abrir
25/09/2026, 23:22:18	15	-21.20313, -47.61570	—	Abrir
25/09/2026, 23:22:19	16	-21.20312, -47.61574	—	Abrir
25/09/2026, 23:22:21	24	-21.20307, -47.61585	—	Abrir
25/09/2026, 23:22:49	10	-21.20230, -47.61739	—	Abrir
25/09/2026, 23:23:01	0	-21.20227, -47.61748	—	Abrir
25/09/2026, 23:23:41	0	-21.20224, -47.61749	—	Abrir
25/09/2026, 23:24:21	0	-21.20224, -47.61750	—	Abrir
25/09/2026, 23:25:01	17	-21.20215, -47.61766	—	Abrir

Data/Hora	Vel. (km/h)	Lat/Lon	Endereço	Link
25/09/2026, 23:25:06	13	-21.20207, -47.61779	—	Abrir
25/09/2026, 23:25:07	15	-21.20210, -47.61780	—	Abrir
25/09/2026, 23:25:09	10	-21.20216, -47.61779	—	Abrir
25/09/2026, 23:25:10	11	-21.20217, -47.61776	—	Abrir
25/09/2026, 23:25:12	11	-21.20218, -47.61768	—	Abrir
25/09/2026, 23:25:15	26	-21.20221, -47.61752	—	Abrir
25/09/2026, 23:25:27	31	-21.20273, -47.61659	—	Abrir
25/09/2026, 23:25:41	17	-21.20318, -47.61578	—	Abrir
25/09/2026, 23:26:21	0	-21.20189, -47.61480	—	Abrir
25/09/2026, 23:26:54	10	-21.20280, -47.61315	—	Abrir
25/09/2026, 23:27:01	0	-21.20278, -47.61314	—	Abrir
25/09/2026, 23:27:21	20	-21.20168, -47.61251	—	Abrir
25/09/2026, 23:27:24	36	-21.20155, -47.61266	—	Abrir

Data/Hora	Vel. (km/h)	Lat/Lon	Endereço	Link
25/09/2026, 23:27:41	19	-21.20068, -47.61423	—	Abrir
25/09/2026, 23:27:42	15	-21.20064, -47.61425	—	Abrir
25/09/2026, 23:27:43	11	-21.20061, -47.61426	—	Abrir
25/09/2026, 23:27:45	12	-21.20057, -47.61422	—	Abrir
25/09/2026, 23:28:00	48	-21.20009, -47.61250	—	Abrir
25/09/2026, 23:28:03	51	-21.20023, -47.61212	—	Abrir
25/09/2026, 23:28:06	38	-21.20041, -47.61177	—	Abrir
25/09/2026, 23:28:07	34	-21.20042, -47.61168	—	Abrir
25/09/2026, 23:28:09	32	-21.20040, -47.61150	—	Abrir
25/09/2026, 23:28:10	30	-21.20034, -47.61145	—	Abrir
25/09/2026, 23:28:12	31	-21.20020, -47.61144	—	Abrir
25/09/2026, 23:28:13	31	-21.20012, -47.61146	—	Abrir
25/09/2026, 23:28:15	40	-21.19999, -47.61161	—	Abrir

Data/Hora	Vel. (km/h)	Lat/Lon	Endereço	Link
25/09/2026, 23:28:21	47	-21.19953, -47.61227	—	Abrir
25/09/2026, 23:28:24	42	-21.19921, -47.61242	—	Abrir
25/09/2026, 23:28:25	41	-21.19910, -47.61240	—	Abrir
25/09/2026, 23:28:28	39	-21.19880, -47.61243	—	Abrir
25/09/2026, 23:28:33	19	-21.19863, -47.61263	—	Abrir
25/09/2026, 23:28:42	64	-21.19947, -47.61376	—	Abrir
25/09/2026, 23:29:01	74	-21.20099, -47.61734	—	Abrir
25/09/2026, 23:29:41	89	-21.20374, -47.62637	—	Abrir
25/09/2026, 23:30:06	91	-21.20474, -47.63244	—	Abrir
25/09/2026, 23:30:21	89	-21.20503, -47.63604	—	Abrir
25/09/2026, 23:31:41	103	-21.20677, -47.65686	—	Abrir
25/09/2026, 23:32:22	99	-21.20763, -47.66738	—	Abrir
25/09/2026, 23:33:38	100	-21.20790, -47.68679	—	Abrir

Data/Hora	Vel. (km/h)	Lat/Lon	Endereço	Link
25/09/2026, 23:34:18	96	-21.20765, -47.69737	—	Abrir
25/09/2026, 23:34:58	98	-21.20737, -47.70775	—	Abrir
25/09/2026, 23:35:38	97	-21.20711, -47.71838	—	Abrir
25/09/2026, 23:36:18	99	-21.20682, -47.72870	—	Abrir
25/09/2026, 23:36:58	96	-21.20652, -47.73910	—	Abrir
25/09/2026, 23:37:38	100	-21.20624, -47.74994	—	Abrir
25/09/2026, 23:38:00	76	-21.20598, -47.75543	—	Abrir
25/09/2026, 23:38:03	79	-21.20568, -47.75597	—	Abrir
25/09/2026, 23:38:13	79	-21.20418, -47.75743	—	Abrir
25/09/2026, 23:38:16	87	-21.20361, -47.75770	—	Abrir
25/09/2026, 23:38:18	90	-21.20317, -47.75781	—	Abrir
25/09/2026, 23:38:21	86	-21.20252, -47.75788	—	Abrir
25/09/2026, 23:38:58	93	-21.19396, -47.75756	—	Abrir

Data/Hora	Vel. (km/h)	Lat/Lon	Endereço	Link
25/09/2026, 23:39:38	86	-21.18485, -47.75709	—	Abrir
25/09/2026, 23:40:18	101	-21.17549, -47.75663	—	Abrir
25/09/2026, 23:40:58	89	-21.16552, -47.75611	—	Abrir
25/09/2026, 23:41:38	98	-21.15645, -47.75654	—	Abrir
25/09/2026, 23:42:18	104	-21.14667, -47.75879	—	Abrir
25/09/2026, 23:42:58	80	-21.13795, -47.76260	—	Abrir
25/09/2026, 23:43:21	97	-21.13326, -47.76546	—	Abrir
25/09/2026, 23:43:38	97	-21.12984, -47.76790	—	Abrir
25/09/2026, 23:44:18	87	-21.12242, -47.77324	—	Abrir
25/09/2026, 23:44:58	99	-21.11453, -47.77888	—	Abrir
25/09/2026, 23:45:38	99	-21.10601, -47.78496	—	Abrir
25/09/2026, 23:46:18	103	-21.09798, -47.79071	—	Abrir
25/09/2026, 23:46:57	47	-21.09139, -47.79519	—	Abrir

Data/Hora	Vel. (km/h)	Lat/Lon	Endereço	Link
25/09/2026, 23:46:58	49	-21.09129, -47.79511	—	Abrir
25/09/2026, 23:47:00	58	-21.09111, -47.79487	—	Abrir
25/09/2026, 23:47:03	62	-21.09102, -47.79436	—	Abrir
25/09/2026, 23:47:06	58	-21.09124, -47.79391	—	Abrir
25/09/2026, 23:47:09	58	-21.09170, -47.79376	—	Abrir
25/09/2026, 23:47:12	64	-21.09217, -47.79398	—	Abrir
25/09/2026, 23:47:38	89	-21.09698, -47.79714	—	Abrir
25/09/2026, 23:48:00	92	-21.10107, -47.80057	—	Abrir
25/09/2026, 23:48:18	87	-21.10325, -47.80423	—	Abrir
25/09/2026, 23:48:58	96	-21.10826, -47.81276	—	Abrir
25/09/2026, 23:49:38	93	-21.11336, -47.82145	—	Abrir
25/09/2026, 23:50:12	33	-21.11676, -47.82799	—	Abrir
25/09/2026, 23:50:13	33	-21.11674, -47.82807	—	Abrir

Data/Hora	Vel. (km/h)	Lat/Lon	Endereço	Link
25/09/2026, 23:50:15	36	-21.11662, -47.82821	—	Abrir
25/09/2026, 23:50:18	35	-21.11642, -47.82841	—	Abrir
25/09/2026, 23:50:19	34	-21.11638, -47.82849	—	Abrir
25/09/2026, 23:50:21	34	-21.11634, -47.82867	—	Abrir
25/09/2026, 23:50:22	30	-21.11635, -47.82875	—	Abrir
25/09/2026, 23:50:24	24	-21.11642, -47.82888	—	Abrir
25/09/2026, 23:50:27	25	-21.11655, -47.82898	—	Abrir
25/09/2026, 23:50:30	32	-21.11677, -47.82902	—	Abrir
25/09/2026, 23:50:33	36	-21.11701, -47.82892	—	Abrir
25/09/2026, 23:50:34	34	-21.11708, -47.82886	—	Abrir
25/09/2026, 23:50:36	31	-21.11715, -47.82871	—	Abrir
25/09/2026, 23:50:45	35	-21.11736, -47.82804	—	Abrir
25/09/2026, 23:50:46	32	-21.11743, -47.82799	—	Abrir

Data/Hora	Vel. (km/h)	Lat/Lon	Endereço	Link
25/09/2026, 23:50:48	31	-21.11759, -47.82794	—	Abrir
25/09/2026, 23:50:51	35	-21.11786, -47.82793	—	Abrir
25/09/2026, 23:50:52	35	-21.11793, -47.82789	—	Abrir
25/09/2026, 23:50:54	35	-21.11803, -47.82773	—	Abrir
25/09/2026, 23:50:57	39	-21.11815, -47.82747	—	Abrir
25/09/2026, 23:50:58	47	-21.11822, -47.82738	—	Abrir
25/09/2026, 23:51:03	56	-21.11872, -47.82690	—	Abrir
25/09/2026, 23:51:07	48	-21.11909, -47.82651	—	Abrir
25/09/2026, 23:51:13	35	-21.11947, -47.82595	—	Abrir
25/09/2026, 23:51:15	29	-21.11962, -47.82595	—	Abrir
25/09/2026, 23:51:16	31	-21.11970, -47.82599	—	Abrir
25/09/2026, 23:51:18	27	-21.11983, -47.82605	—	Abrir
25/09/2026, 23:51:19	26	-21.11990, -47.82607	—	Abrir

Data/Hora	Vel. (km/h)	Lat/Lon	Endereço	Link
25/09/2026, 23:51:21	25	-21.12001, -47.82603	—	Abrir
25/09/2026, 23:51:22	33	-21.12007, -47.82598	—	Abrir
25/09/2026, 23:51:38	37	-21.12115, -47.82480	—	Abrir
25/09/2026, 23:51:54	19	-21.12200, -47.82397	—	Abrir
25/09/2026, 23:51:55	24	-21.12205, -47.82397	—	Abrir
25/09/2026, 23:51:57	30	-21.12218, -47.82403	—	Abrir
25/09/2026, 23:52:18	26	-21.12365, -47.82489	—	Abrir
25/09/2026, 23:52:51	38	-21.12532, -47.82598	—	Abrir
25/09/2026, 23:52:57	40	-21.12562, -47.82651	—	Abrir
25/09/2026, 23:52:58	38	-21.12566, -47.82661	—	Abrir
25/09/2026, 23:53:25	35	-21.12626, -47.82917	—	Abrir
25/09/2026, 23:53:27	37	-21.12621, -47.82936	—	Abrir
25/09/2026, 23:53:30	40	-21.12612, -47.82968	—	Abrir

Data/Hora	Vel. (km/h)	Lat/Lon	Endereço	Link
25/09/2026, 23:53:33	35	-21.12617, -47.82997	—	Abrir
25/09/2026, 23:53:34	34	-21.12626, -47.83003	—	Abrir
25/09/2026, 23:53:36	39	-21.12647, -47.83004	—	Abrir
25/09/2026, 23:53:38	41	-21.12668, -47.82996	—	Abrir
25/09/2026, 23:53:39	44	-21.12676, -47.82986	—	Abrir
25/09/2026, 23:53:40	45	-21.12682, -47.82975	—	Abrir
25/09/2026, 23:53:48	49	-21.12726, -47.82893	—	Abrir
25/09/2026, 23:54:18	41	-21.13010, -47.82656	—	Abrir
25/09/2026, 23:54:21	40	-21.13035, -47.82638	—	Abrir
25/09/2026, 23:54:24	49	-21.13070, -47.82637	—	Abrir
25/09/2026, 23:54:27	50	-21.13105, -47.82647	—	Abrir
25/09/2026, 23:54:30	56	-21.13136, -47.82677	—	Abrir
25/09/2026, 23:54:58	20	-21.13360, -47.82900	—	Abrir

Data/Hora	Vel. (km/h)	Lat/Lon	Endereço	Link
25/09/2026, 23:55:38	0	-21.13377, -47.82928	Avenida Octavio Golfeto, Jardim Alexandre Balbo, Ribeirão Preto, São Paulo	Abrir

Paradas

#	Início	Fim	Duração	Endereço	Maps
Nenhuma parada registrada.					

Paradas são detectadas quando o veículo fica parado por um tempo mínimo.