Dispositivo	Período	Viagens	Distância total	Velocidade média	Velocidade máxima
FHM5721	**09/10/2026, 00:00:00 → 09/10/2026, 23:59:00**	**4**	**128.7 km**	**75 km/h**	**127 km/h**

Resumo executivo

Movendo: 74% | Parado: 26% | >80: 34% | >100: 23%

Pico de velocidade	Horário com mais movimento	Parada mais longa	Risco do período
127 km/h 09/10/2026, 08:00:06	**08:00** Resumo do período	**2h 19m** Rua Peru, Rios, Barretos, São Paulo	**Alto** Excessos + ocioso/paradas longas

Eventos do período

Excessos acima de 100 km/h + ocioso/paradas longas

Tipo	Quando	Valor	Endereço	Mapa
▸ **Excessos**				
Excesso	09/10/2026, 07:55:03	**103 km/h**	—	Abrir
Excesso	09/10/2026, 07:57:23	**112 km/h**	—	Abrir
Excesso	09/10/2026, 07:57:48	**110 km/h**	—	Abrir
Excesso	09/10/2026, 07:58:37	**108 km/h**	—	Abrir
Excesso	09/10/2026, 07:58:39	**106 km/h**	—	Abrir
Excesso	09/10/2026, 07:58:49	**103 km/h**	—	Abrir
Excesso	09/10/2026, 07:59:54	**105 km/h**	—	Abrir
Excesso	09/10/2026, 08:00:06	**127 km/h**	—	Abrir
Excesso	09/10/2026, 08:00:14	**121 km/h**	—	Abrir
Excesso	09/10/2026, 08:00:16	**120 km/h**	—	Abrir
Excesso	09/10/2026, 08:01:35	**103 km/h**	—	Abrir
Excesso	09/10/2026, 08:01:55	**109 km/h**	—	Abrir
Excesso	09/10/2026, 08:03:33	**101 km/h**	—	Abrir
Excesso	09/10/2026, 08:04:23	**112 km/h**	—	Abrir
Excesso	09/10/2026, 08:04:47	**108 km/h**	—	Abrir
Excesso	09/10/2026, 08:04:52	**103 km/h**	—	Abrir
Excesso	09/10/2026, 08:05:12	**101 km/h**	—	Abrir
Excesso	09/10/2026, 08:06:02	**103 km/h**	—	Abrir
Excesso	09/10/2026, 08:09:14	**103 km/h**	—	Abrir

Tipo	Quando	Valor	Endereço	Mapa
Excesso	09/10/2026, 08:09:18	**105 km/h**	—	Abrir
Excesso	09/10/2026, 08:09:20	**105 km/h**	—	Abrir
Excesso	09/10/2026, 08:09:22	**108 km/h**	—	Abrir
Excesso	09/10/2026, 08:09:44	**110 km/h**	—	Abrir
Excesso	09/10/2026, 08:09:50	**113 km/h**	—	Abrir
Excesso	09/10/2026, 08:10:08	**114 km/h**	—	Abrir
Excesso	09/10/2026, 08:10:33	**109 km/h**	—	Abrir
Excesso	09/10/2026, 08:10:58	**109 km/h**	—	Abrir
Excesso	09/10/2026, 08:11:11	**112 km/h**	—	Abrir
Excesso	09/10/2026, 08:11:22	**112 km/h**	—	Abrir
Excesso	09/10/2026, 08:11:47	**116 km/h**	—	Abrir
Excesso	09/10/2026, 08:12:12	**115 km/h**	—	Abrir
Excesso	09/10/2026, 08:12:22	**117 km/h**	—	Abrir
Excesso	09/10/2026, 08:12:30	**112 km/h**	—	Abrir
Excesso	09/10/2026, 08:12:36	**109 km/h**	—	Abrir
Excesso	09/10/2026, 08:13:01	**114 km/h**	—	Abrir
Excesso	09/10/2026, 08:13:26	**114 km/h**	—	Abrir
Excesso	09/10/2026, 08:13:49	**113 km/h**	—	Abrir
Excesso	09/10/2026, 08:13:50	**114 km/h**	—	Abrir
Excesso	09/10/2026, 08:14:15	**116 km/h**	—	Abrir

Tipo	Quando	Valor	Endereço	Mapa
Excesso	09/10/2026, 08:14:40	**114 km/h**	—	Abrir
Excesso	09/10/2026, 08:15:04	**125 km/h**	—	Abrir
Excesso	09/10/2026, 08:15:05	**125 km/h**	—	Abrir
Excesso	09/10/2026, 08:15:06	**124 km/h**	—	Abrir
Excesso	09/10/2026, 08:15:07	**125 km/h**	—	Abrir
Excesso	09/10/2026, 08:15:29	**106 km/h**	—	Abrir
Excesso	09/10/2026, 08:15:54	**112 km/h**	—	Abrir
Excesso	09/10/2026, 08:16:19	**110 km/h**	—	Abrir
Excesso	09/10/2026, 08:16:27	**111 km/h**	—	Abrir
Excesso	09/10/2026, 08:16:43	**114 km/h**	—	Abrir
Excesso	09/10/2026, 08:17:08	**115 km/h**	—	Abrir
Excesso	09/10/2026, 08:17:32	**114 km/h**	—	Abrir
Excesso	09/10/2026, 08:17:46	**116 km/h**	—	Abrir
Excesso	09/10/2026, 08:17:57	**114 km/h**	—	Abrir
Excesso	09/10/2026, 08:18:22	**115 km/h**	—	Abrir
Excesso	09/10/2026, 08:18:46	**112 km/h**	—	Abrir
Excesso	09/10/2026, 08:19:05	**115 km/h**	—	Abrir
Excesso	09/10/2026, 08:19:11	**114 km/h**	—	Abrir
Excesso	09/10/2026, 08:19:36	**113 km/h**	—	Abrir
Excesso	09/10/2026, 08:20:01	**116 km/h**	—	Abrir

Tipo	Quando	Valor	Endereço	Mapa
Excesso	09/10/2026, 08:20:25	**112 km/h**	—	Abrir
Excesso	09/10/2026, 08:20:26	**112 km/h**	—	Abrir
Excesso	09/10/2026, 08:20:50	**117 km/h**	—	Abrir
Excesso	09/10/2026, 08:21:14	**114 km/h**	—	Abrir
Excesso	09/10/2026, 08:22:53	**102 km/h**	—	Abrir
Excesso	09/10/2026, 08:23:18	**108 km/h**	—	Abrir
Excesso	09/10/2026, 08:23:31	**101 km/h**	—	Abrir
Excesso	09/10/2026, 08:23:43	**101 km/h**	—	Abrir
Excesso	09/10/2026, 08:24:07	**104 km/h**	—	Abrir
Excesso	09/10/2026, 08:24:32	**105 km/h**	—	Abrir
Excesso	09/10/2026, 08:25:46	**104 km/h**	—	Abrir
Excesso	09/10/2026, 08:26:11	**107 km/h**	—	Abrir
Excesso	09/10/2026, 08:26:33	**105 km/h**	—	Abrir
Excesso	09/10/2026, 08:26:35	**105 km/h**	—	Abrir
Excesso	09/10/2026, 08:27:00	**109 km/h**	—	Abrir
Excesso	09/10/2026, 08:27:25	**107 km/h**	—	Abrir
Excesso	09/10/2026, 08:27:49	**108 km/h**	—	Abrir
Excesso	09/10/2026, 08:27:56	**108 km/h**	—	Abrir
Excesso	09/10/2026, 08:28:14	**113 km/h**	—	Abrir
Excesso	09/10/2026, 08:28:39	**112 km/h**	—	Abrir

Tipo	Quando	Valor	Endereço	Mapa
Excesso	09/10/2026, 08:29:03	**104 km/h**	—	Abrir
Excesso	09/10/2026, 08:29:12	**102 km/h**	—	Abrir
Excesso	09/10/2026, 08:29:17	**101 km/h**	—	Abrir
Excesso	09/10/2026, 08:29:27	**101 km/h**	—	Abrir
Excesso	09/10/2026, 08:29:52	**107 km/h**	—	Abrir
Excesso	09/10/2026, 08:30:18	**109 km/h**	—	Abrir
Excesso	09/10/2026, 08:30:42	**108 km/h**	—	Abrir
Excesso	09/10/2026, 08:30:43	**109 km/h**	—	Abrir
Excesso	09/10/2026, 08:31:07	**115 km/h**	—	Abrir
Excesso	09/10/2026, 08:31:32	**116 km/h**	—	Abrir
Excesso	09/10/2026, 08:31:55	**113 km/h**	—	Abrir
Excesso	09/10/2026, 08:32:01	**116 km/h**	—	Abrir
Excesso	09/10/2026, 08:32:12	**111 km/h**	—	Abrir
Excesso	09/10/2026, 08:32:20	**110 km/h**	—	Abrir
Excesso	09/10/2026, 08:32:37	**122 km/h**	—	Abrir
Excesso	09/10/2026, 08:32:45	**125 km/h**	—	Abrir
Excesso	09/10/2026, 08:32:49	**123 km/h**	—	Abrir
Excesso	09/10/2026, 08:33:09	**114 km/h**	—	Abrir
Excesso	09/10/2026, 08:33:18	**111 km/h**	—	Abrir
Excesso	09/10/2026, 08:33:34	**114 km/h**	—	Abrir

Tipo	Quando	Valor	Endereço	Mapa
Excesso	09/10/2026, 08:33:58	**119 km/h**	—	Abrir
Excesso	09/10/2026, 08:34:23	**111 km/h**	—	Abrir
Excesso	09/10/2026, 08:34:39	**108 km/h**	—	Abrir
Excesso	09/10/2026, 08:34:48	**106 km/h**	—	Abrir
Excesso	09/10/2026, 08:35:12	**110 km/h**	—	Abrir
Excesso	09/10/2026, 08:35:38	**117 km/h**	—	Abrir
Excesso	09/10/2026, 08:35:47	**111 km/h**	—	Abrir
Excesso	09/10/2026, 08:36:00	**105 km/h**	—	Abrir
Excesso	09/10/2026, 08:36:03	**104 km/h**	—	Abrir
Excesso	09/10/2026, 08:36:28	**109 km/h**	—	Abrir
Excesso	09/10/2026, 08:36:52	**114 km/h**	—	Abrir
Excesso	09/10/2026, 08:37:17	**107 km/h**	—	Abrir
Excesso	09/10/2026, 08:37:23	**104 km/h**	—	Abrir
Excesso	09/10/2026, 08:37:42	**105 km/h**	—	Abrir
Excesso	09/10/2026, 08:38:06	**109 km/h**	—	Abrir
Excesso	09/10/2026, 08:40:28	**106 km/h**	—	Abrir
Excesso	09/10/2026, 08:40:34	**104 km/h**	—	Abrir
Excesso	09/10/2026, 08:41:24	**105 km/h**	—	Abrir
Excesso	09/10/2026, 08:41:48	**109 km/h**	—	Abrir
Excesso	09/10/2026, 08:41:49	**107 km/h**	—	Abrir

Tipo	Quando	Valor	Endereço	Mapa
Excesso	09/10/2026, 08:41:55	**103 km/h**	—	Abrir
Excesso	09/10/2026, 08:42:38	**104 km/h**	—	Abrir
Excesso	09/10/2026, 08:43:02	**102 km/h**	—	Abrir
Excesso	09/10/2026, 08:43:25	**107 km/h**	—	Abrir
Excesso	09/10/2026, 08:43:27	**101 km/h**	—	Abrir
Excesso	09/10/2026, 08:43:52	**103 km/h**	—	Abrir
Excesso	09/10/2026, 08:44:16	**110 km/h**	—	Abrir
Excesso	09/10/2026, 08:44:41	**107 km/h**	—	Abrir
Excesso	09/10/2026, 08:44:49	**103 km/h**	—	Abrir
Excesso	09/10/2026, 08:44:50	**102 km/h**	—	Abrir
Excesso	09/10/2026, 08:45:06	**110 km/h**	—	Abrir
Excesso	09/10/2026, 08:45:30	**112 km/h**	—	Abrir
Excesso	09/10/2026, 08:46:13	**111 km/h**	—	Abrir
Excesso	09/10/2026, 08:46:20	**112 km/h**	—	Abrir
Excesso	09/10/2026, 08:46:45	**107 km/h**	—	Abrir
Excesso	09/10/2026, 08:47:09	**116 km/h**	—	Abrir
Excesso	09/10/2026, 08:47:33	**119 km/h**	—	Abrir
Excesso	09/10/2026, 08:47:34	**120 km/h**	—	Abrir
Excesso	09/10/2026, 08:47:39	**123 km/h**	—	Abrir
Excesso	09/10/2026, 08:47:45	**121 km/h**	—	Abrir

Tipo	Quando	Valor	Endereço	Mapa
Excesso	09/10/2026, 08:47:51	**119 km/h**	—	Abrir
Excesso	09/10/2026, 08:47:58	**118 km/h**	—	Abrir
Excesso	09/10/2026, 08:48:23	**107 km/h**	—	Abrir
Excesso	09/10/2026, 08:49:37	**103 km/h**	—	Abrir
Excesso	09/10/2026, 08:51:40	**101 km/h**	—	Abrir
Excesso	09/10/2026, 08:51:57	**103 km/h**	—	Abrir
Excesso	09/10/2026, 08:52:05	**111 km/h**	—	Abrir
Excesso	09/10/2026, 08:52:30	**105 km/h**	—	Abrir
Excesso	09/10/2026, 08:52:55	**102 km/h**	—	Abrir
Excesso	09/10/2026, 08:53:19	**108 km/h**	—	Abrir
Excesso	09/10/2026, 08:53:21	**105 km/h**	—	Abrir
Excesso	09/10/2026, 08:54:06	**103 km/h**	—	Abrir
Excesso	09/10/2026, 08:54:09	**103 km/h**	—	Abrir
Excesso	09/10/2026, 08:54:53	**104 km/h**	—	Abrir
Excesso	09/10/2026, 08:54:58	**104 km/h**	—	Abrir
Excesso	09/10/2026, 08:56:12	**102 km/h**	—	Abrir
Excesso	09/10/2026, 08:56:37	**101 km/h**	—	Abrir
Excesso	09/10/2026, 08:57:07	**101 km/h**	—	Abrir
Excesso	09/10/2026, 08:57:51	**110 km/h**	—	Abrir
Excesso	09/10/2026, 08:59:05	**103 km/h**	—	Abrir

Tipo	Quando	Valor	Endereço	Mapa
Excesso	09/10/2026, 08:59:15	**105 km/h**	—	Abrir
Excesso	09/10/2026, 08:59:19	**105 km/h**	—	Abrir
Excesso	09/10/2026, 08:59:23	**102 km/h**	—	Abrir
Excesso	09/10/2026, 08:59:29	**101 km/h**	—	Abrir
Excesso	09/10/2026, 08:59:37	**104 km/h**	—	Abrir
Excesso	09/10/2026, 08:59:41	**107 km/h**	—	Abrir
Excesso	09/10/2026, 08:59:43	**108 km/h**	—	Abrir
Excesso	09/10/2026, 08:59:45	**111 km/h**	—	Abrir
Excesso	09/10/2026, 08:59:54	**112 km/h**	—	Abrir
Excesso	09/10/2026, 09:00:55	**101 km/h**	—	Abrir
Excesso	09/10/2026, 09:01:08	**110 km/h**	—	Abrir
Excesso	09/10/2026, 09:01:11	**106 km/h**	—	Abrir
Excesso	09/10/2026, 09:01:33	**117 km/h**	—	Abrir
Excesso	09/10/2026, 09:01:40	**122 km/h**	—	Abrir
Excesso	09/10/2026, 09:01:43	**122 km/h**	—	Abrir
Excesso	09/10/2026, 09:01:57	**108 km/h**	—	Abrir
Excesso	09/10/2026, 09:02:22	**112 km/h**	—	Abrir
Excesso	09/10/2026, 09:02:32	**113 km/h**	—	Abrir
Excesso	09/10/2026, 09:02:47	**114 km/h**	—	Abrir
Excesso	09/10/2026, 09:03:12	**111 km/h**	—	Abrir

Tipo	Quando	Valor	Endereço	Mapa
▸ **Paradas longas**				
Parada	2026-10-09T09:46:36.000Z → 2026-10-09T10:20:33.000Z	**33m**	Rua João Ferracini, Jardim Palmares, Ribeirão Preto, São Paulo	Abrir
Parada	2026-10-09T12:06:03.000Z → 2026-10-09T14:25:21.000Z	**2h 19m**	Rua Peru, Rios, Barretos, São Paulo	Abrir

Critérios: excesso = velocidade acima do limite. Ocioso = parado + motor ligado por ≥ 10m. Parada longa = duração ≥ 30m.

Velocidade (visão geral)

limite: 100 km/h

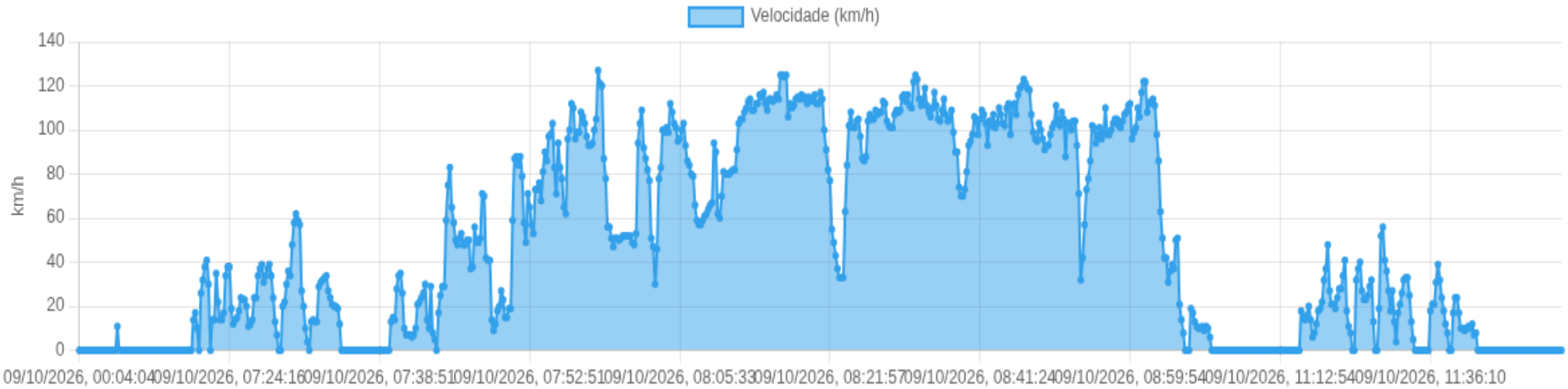

0–60 | 60– 100 | > 100

Clique em um ponto (no navegador) para abrir a posição no mapa.

Viagem #1

09/10/2026, 06:45:22 → 09/10/2026, 06:46:36 | Distância: 0.04 km | Duração: 1m | Movendo: 1m 14s | Parado: 0m | Vel. Máx: 11 km/h

Início: 09/10/2026, 06:45:22 **Fim:** 09/10/2026, 06:46:36 **Duração:** 1m **Distância:** 0.04 km **Vel. Máx:** 11 km/h

▶ **Partida:** Rua João Ferracini, Jardim Palmares, Ribeirão Preto, São Paulo

■ **Chegada:** Rua João Ferracini, Jardim Palmares, Ribeirão Preto, São Paulo

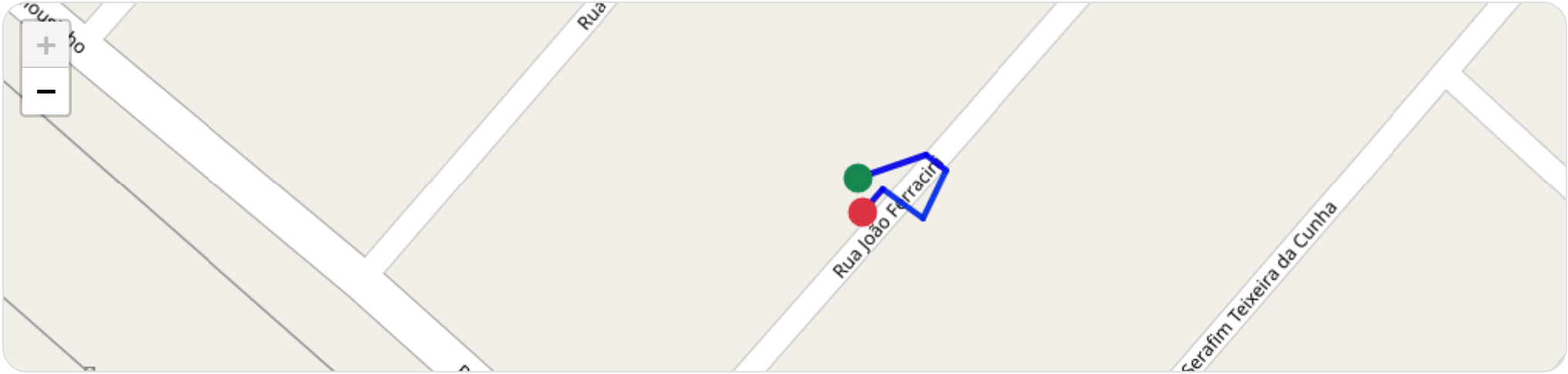

Baixa Alta

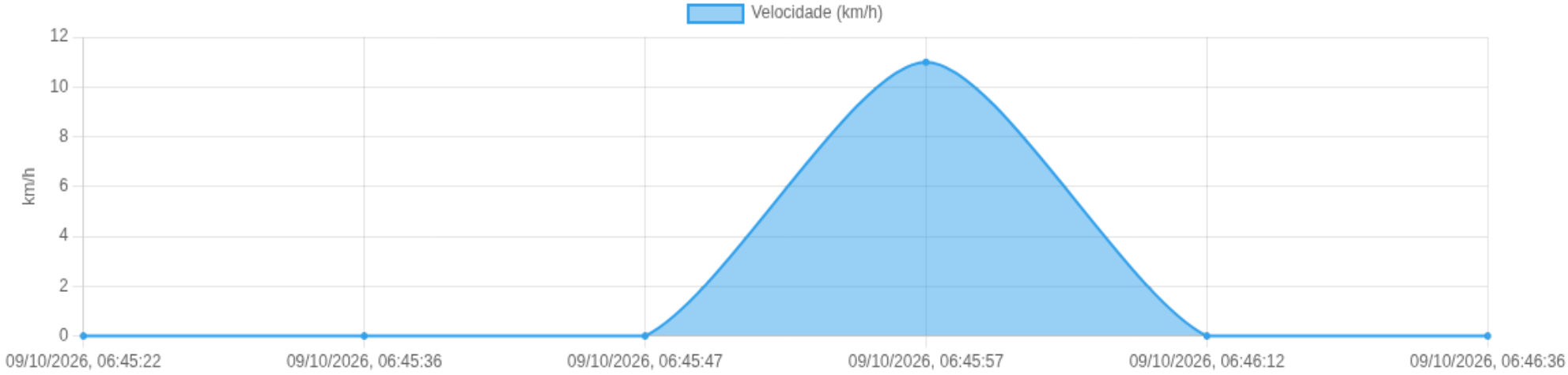

Posições

Tabela completa da viagem.

Data/Hora	Vel. (km/h)	Lat/Lon	Endereço	Link
09/10/2026, 06:45:22	0	-21.18696, -47.77978	Rua João Ferracini, Jardim Palmares, Ribeirão Preto, São Paulo	Abrir
09/10/2026, 06:45:36	0	-21.18693, -47.77967	—	Abrir
09/10/2026, 06:45:47	0	-21.18695, -47.77963	—	Abrir
09/10/2026, 06:45:57	11	-21.18703, -47.77967	—	Abrir
09/10/2026, 06:46:12	0	-21.18698, -47.77974	—	Abrir
09/10/2026, 06:46:36	0	-21.18702, -47.77978	Rua João Ferracini, Jardim Palmares, Ribeirão Preto, São Paulo	Abrir

Paradas

#	Início	Fim	Duração	Endereço	Maps
1	09/10/2026, 06:46:36	09/10/2026, 07:20:33	**33m 57s**	Rua João Ferracini, Jardim Palmares, Ribeirão Preto, São Paulo	Abrir

Paradas são detectadas quando o veículo fica parado por um tempo mínimo.

Viagem #2 09/10/2026, 07:20:33 → 09/10/2026, 07:32:27

Distância: 1.72 km **Duração: 11m** **Movendo: 5m 3s** **Parado: 5m 16s** **Vel. Máx: 62 km/h**

Início: 09/10/2026, 07:20:33 **Fim:** 09/10/2026, 07:32:27 **Duração:** 11m **Distância:** 1.72 km **Vel. Máx:** 62 km/h

▶ **Partida:** Rua João Ferracini, Jardim Palmares, Ribeirão Preto, São Paulo

■ **Chegada:** Rua Hilário Azzolini, Lagoinha, Ribeirão Preto, São Paulo

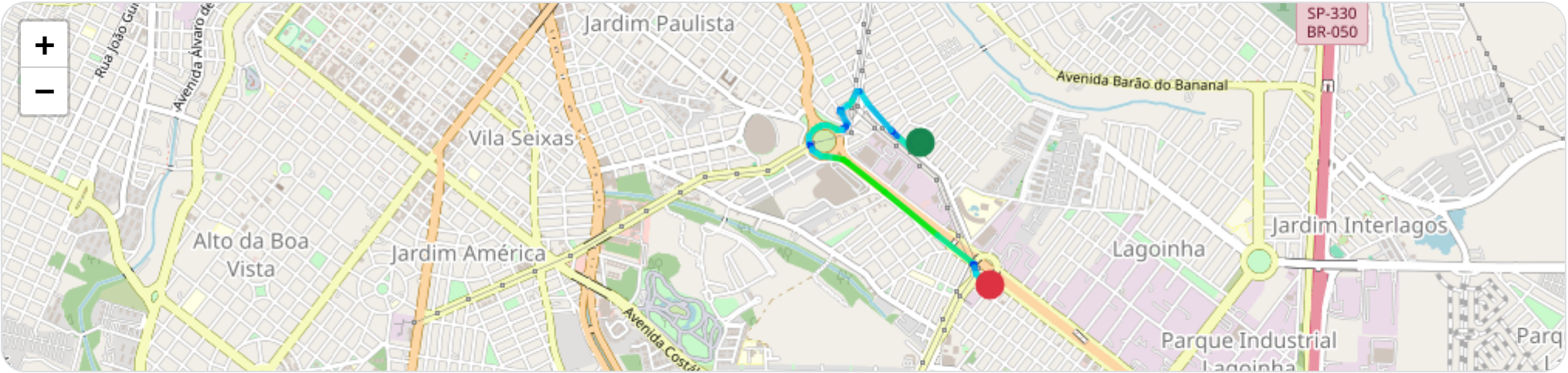

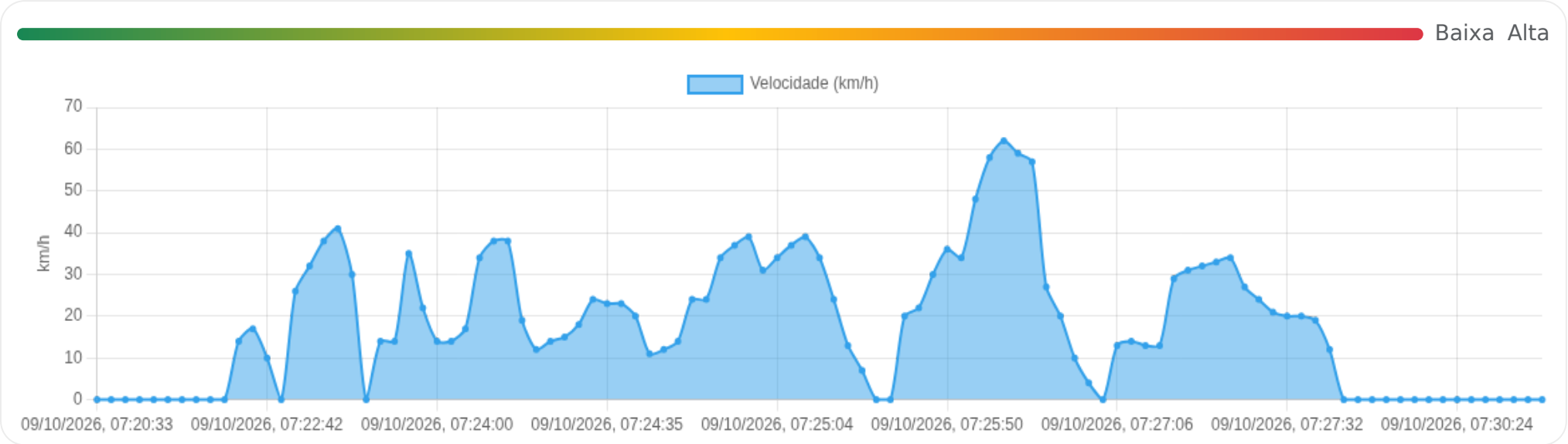

Posições

Tabela completa da viagem.

Data/Hora	Vel. (km/h)	Lat/Lon	Endereço	Link
09/10/2026, 07:20:33	0	-21.18707, -47.77980	Rua João Ferracini, Jardim Palmares, Ribeirão Preto, São Paulo	Abrir
09/10/2026, 07:20:43	0	-21.18707, -47.77981	—	Abrir
09/10/2026, 07:20:45	0	-21.18708, -47.77981	—	Abrir
09/10/2026, 07:20:47	0	-21.18707, -47.77981	—	Abrir
09/10/2026, 07:20:57	0	-21.18707, -47.77981	—	Abrir
09/10/2026, 07:21:22	0	-21.18707, -47.77982	—	Abrir
09/10/2026, 07:21:47	0	-21.18706, -47.77982	—	Abrir
09/10/2026, 07:21:56	0	-21.18705, -47.77983	—	Abrir
09/10/2026, 07:22:12	0	-21.18705, -47.77983	—	Abrir
09/10/2026, 07:22:33	0	-21.18705, -47.77983	—	Abrir
09/10/2026, 07:22:34	14	-21.18714, -47.77988	—	Abrir
09/10/2026, 07:22:37	17	-21.18720, -47.77994	—	Abrir
09/10/2026, 07:22:42	10	-21.18740, -47.78014	—	Abrir
09/10/2026, 07:22:44	0	-21.18741, -47.78016	—	Abrir
09/10/2026, 07:22:49	26	-21.18736, -47.78030	—	Abrir
09/10/2026, 07:22:50	32	-21.18731, -47.78036	—	Abrir
09/10/2026, 07:22:51	38	-21.18726, -47.78044	—	Abrir
09/10/2026, 07:22:52	41	-21.18719, -47.78052	—	Abrir
09/10/2026, 07:23:01	30	-21.18671, -47.78112	—	Abrir
09/10/2026, 07:23:08	0	-21.18651, -47.78138	—	Abrir
09/10/2026, 07:23:25	14	-21.18645, -47.78146	—	Abrir
09/10/2026, 07:23:26	14	-21.18645, -47.78146	—	Abrir

Data/Hora	Vel. (km/h)	Lat/Lon	Endereço	Link
09/10/2026, 07:23:51	35	-21.18507, -47.78275	—	Abrir
09/10/2026, 07:23:59	22	-21.18440, -47.78318	—	Abrir
09/10/2026, 07:24:00	14	-21.18438, -47.78321	—	Abrir
09/10/2026, 07:24:01	14	-21.18438, -47.78321	—	Abrir
09/10/2026, 07:24:02	17	-21.18442, -47.78328	—	Abrir
09/10/2026, 07:24:11	34	-21.18492, -47.78354	—	Abrir
09/10/2026, 07:24:14	38	-21.18511, -47.78375	—	Abrir
09/10/2026, 07:24:16	38	-21.18515, -47.78384	—	Abrir
09/10/2026, 07:24:20	19	-21.18534, -47.78419	—	Abrir
09/10/2026, 07:24:21	12	-21.18536, -47.78422	—	Abrir
09/10/2026, 07:24:22	14	-21.18538, -47.78424	—	Abrir
09/10/2026, 07:24:23	15	-21.18541, -47.78425	—	Abrir
09/10/2026, 07:24:24	18	-21.18546, -47.78425	—	Abrir
09/10/2026, 07:24:26	24	-21.18556, -47.78419	—	Abrir
09/10/2026, 07:24:35	23	-21.18601, -47.78389	Rua Ermelinda Corrado, Jardim Palmares, Ribeirão Preto, São Paulo	Abrir
09/10/2026, 07:24:36	23	-21.18606, -47.78387	—	Abrir
09/10/2026, 07:24:38	20	-21.18617, -47.78389	—	Abrir
09/10/2026, 07:24:39	11	-21.18623, -47.78393	—	Abrir
09/10/2026, 07:24:48	12	-21.18636, -47.78407	—	Abrir
09/10/2026, 07:24:49	14	-21.18637, -47.78410	—	Abrir
09/10/2026, 07:24:51	24	-21.18640, -47.78420	—	Abrir
09/10/2026, 07:24:52	24	-21.18640, -47.78420	—	Abrir

Data/Hora	Vel. (km/h)	Lat/Lon	Endereço	Link
09/10/2026, 07:24:54	34	-21.18639, -47.78444	—	Abrir
09/10/2026, 07:24:55	37	-21.18636, -47.78453	—	Abrir
09/10/2026, 07:24:59	39	-21.18621, -47.78491	—	Abrir
09/10/2026, 07:25:03	31	-21.18619, -47.78527	—	Abrir
09/10/2026, 07:25:04	34	-21.18621, -47.78536	—	Abrir
09/10/2026, 07:25:05	37	-21.18625, -47.78545	—	Abrir
09/10/2026, 07:25:08	39	-21.18641, -47.78571	—	Abrir
09/10/2026, 07:25:12	34	-21.18672, -47.78594	—	Abrir
09/10/2026, 07:25:17	24	-21.18710, -47.78596	—	Abrir
09/10/2026, 07:25:19	13	-21.18719, -47.78593	—	Abrir
09/10/2026, 07:25:20	7	-21.18722, -47.78592	—	Abrir
09/10/2026, 07:25:21	0	-21.18723, -47.78591	—	Abrir
09/10/2026, 07:25:28	0	-21.18724, -47.78590	—	Abrir
09/10/2026, 07:25:41	20	-21.18739, -47.78583	—	Abrir
09/10/2026, 07:25:42	22	-21.18744, -47.78580	—	Abrir
09/10/2026, 07:25:47	30	-21.18763, -47.78559	—	Abrir
09/10/2026, 07:25:50	36	-21.18776, -47.78525	—	Abrir
09/10/2026, 07:25:53	34	-21.18778, -47.78507	—	Abrir
09/10/2026, 07:25:57	48	-21.18782, -47.78451	—	Abrir
09/10/2026, 07:26:00	58	-21.18795, -47.78411	—	Abrir
09/10/2026, 07:26:02	62	-21.18811, -47.78383	—	Abrir
09/10/2026, 07:26:18	59	-21.18962, -47.78176	—	Abrir

Data/Hora	Vel. (km/h)	Lat/Lon	Endereço	Link
09/10/2026, 07:26:42	57	-21.19185, -47.77884	—	Abrir
09/10/2026, 07:27:00	27	-21.19329, -47.77691	—	Abrir
09/10/2026, 07:27:01	20	-21.19333, -47.77687	—	Abrir
09/10/2026, 07:27:02	10	-21.19337, -47.77685	—	Abrir
09/10/2026, 07:27:03	4	-21.19338, -47.77684	—	Abrir
09/10/2026, 07:27:04	0	-21.19338, -47.77683	—	Abrir
09/10/2026, 07:27:06	13	-21.19341, -47.77681	—	Abrir
09/10/2026, 07:27:07	14	-21.19345, -47.77680	—	Abrir
09/10/2026, 07:27:08	13	-21.19341, -47.77681	—	Abrir
09/10/2026, 07:27:09	13	-21.19351, -47.77679	—	Abrir
09/10/2026, 07:27:15	29	-21.19384, -47.77669	—	Abrir
09/10/2026, 07:27:18	31	-21.19401, -47.77653	—	Abrir
09/10/2026, 07:27:19	32	-21.19405, -47.77646	—	Abrir
09/10/2026, 07:27:20	33	-21.19408, -47.77638	—	Abrir
09/10/2026, 07:27:21	34	-21.19411, -47.77630	—	Abrir
09/10/2026, 07:27:28	27	-21.19414, -47.77577	—	Abrir
09/10/2026, 07:27:29	24	-21.19417, -47.77571	—	Abrir
09/10/2026, 07:27:30	21	-21.19422, -47.77569	—	Abrir
09/10/2026, 07:27:32	20	-21.19427, -47.77569	—	Abrir
09/10/2026, 07:27:33	20	-21.19427, -47.77569	—	Abrir
09/10/2026, 07:27:34	19	-21.19431, -47.77571	—	Abrir
09/10/2026, 07:27:36	12	-21.19441, -47.77584	—	Abrir

Data/Hora	Vel. (km/h)	Lat/Lon	Endereço	Link
09/10/2026, 07:27:39	0	-21.19444, -47.77587	Rua Hilário Azzolini, Lagoinha, Ribeirão Preto, São Paulo	Abrir
09/10/2026, 07:27:57	0	-21.19444, -47.77587	Rua Hilário Azzolini, Lagoinha, Ribeirão Preto, São Paulo	Abrir
09/10/2026, 07:28:21	0	-21.19444, -47.77587	Rua Hilário Azzolini, Lagoinha, Ribeirão Preto, São Paulo	Abrir
09/10/2026, 07:28:46	0	-21.19444, -47.77587	Rua Hilário Azzolini, Lagoinha, Ribeirão Preto, São Paulo	Abrir
09/10/2026, 07:28:47	0	-21.19444, -47.77587	Rua Hilário Azzolini, Lagoinha, Ribeirão Preto, São Paulo	Abrir
09/10/2026, 07:29:10	0	-21.19444, -47.77587	Rua Hilário Azzolini, Lagoinha, Ribeirão Preto, São Paulo	Abrir
09/10/2026, 07:29:35	0	-21.19444, -47.77587	Rua Hilário Azzolini, Lagoinha, Ribeirão Preto, São Paulo	Abrir
09/10/2026, 07:30:00	0	-21.19444, -47.77587	Rua Hilário Azzolini, Lagoinha, Ribeirão Preto, São Paulo	Abrir
09/10/2026, 07:30:24	0	-21.19444, -47.77587	Rua Hilário Azzolini, Lagoinha, Ribeirão Preto, São Paulo	Abrir
09/10/2026, 07:30:49	0	-21.19444, -47.77587	Rua Hilário Azzolini, Lagoinha, Ribeirão Preto, São Paulo	Abrir
09/10/2026, 07:31:14	0	-21.19444, -47.77587	Rua Hilário Azzolini, Lagoinha, Ribeirão Preto, São Paulo	Abrir
09/10/2026, 07:31:39	0	-21.19444, -47.77587	Rua Hilário Azzolini, Lagoinha, Ribeirão Preto, São Paulo	Abrir
09/10/2026, 07:32:03	0	-21.19444, -47.77587	Rua Hilário Azzolini, Lagoinha, Ribeirão Preto, São Paulo	Abrir
09/10/2026, 07:32:15	0	-21.19444, -47.77587	Rua Hilário Azzolini, Lagoinha, Ribeirão Preto, São Paulo	Abrir
09/10/2026, 07:32:27	0	-21.19444, -47.77593	Rua Hilário Azzolini, Lagoinha, Ribeirão Preto, São Paulo	Abrir

Paradas

#	Início	Fim	Duração	Endereço	Maps
1	09/10/2026, 07:27:57	09/10/2026, 07:32:15	**4m 18s**	Rua Hilário Azzolini, Lagoinha, Ribeirão Preto, São Paulo	Abrir
2	09/10/2026, 07:32:27	09/10/2026, 07:38:25	**5m 58s**	Rua Hilário Azzolini, Lagoinha, Ribeirão Preto, São Paulo	Abrir

Paradas são detectadas quando o veículo fica parado por um tempo mínimo.

Viagem #3 09/10/2026, 07:38:25 → 09/10/2026, 09:06:03

Distância: 124.35 km **Duração: 1h 27m** **Movendo: 1h 21m** **Parado: 1m 47s** **Vel. Máx: 127 km/h**

Início: 09/10/2026, 07:38:25 **Fim:** 09/10/2026, 09:06:03 **Duração:** 1h 27m **Distância:** 124.35 km **Vel. Máx:** 127 km/h

▶ **Partida:** Rua Hilário Azzolini, Lagoinha, Ribeirão Preto, São Paulo

■ **Chegada:** Rua Peru, Rios, Barretos, São Paulo

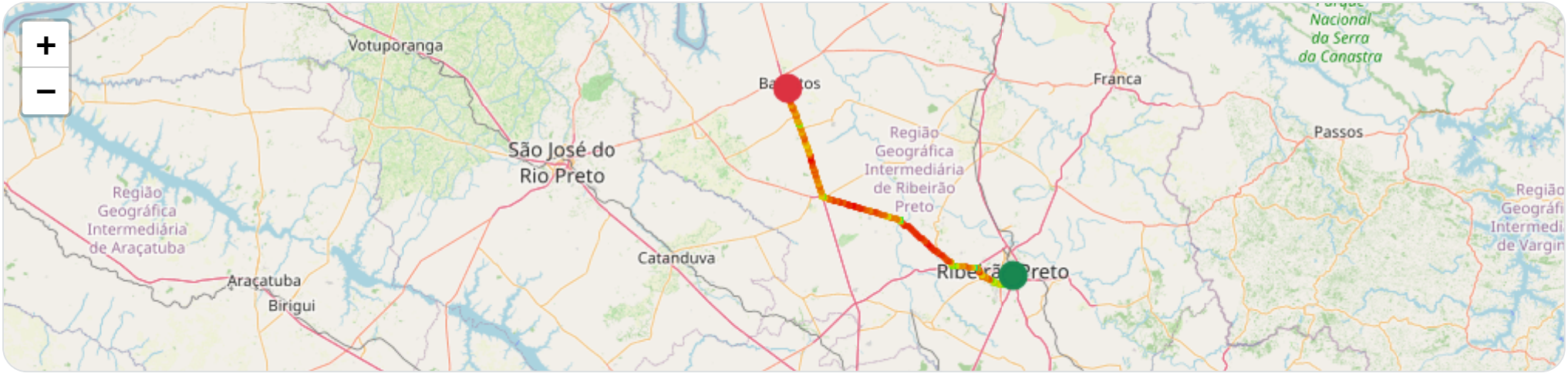

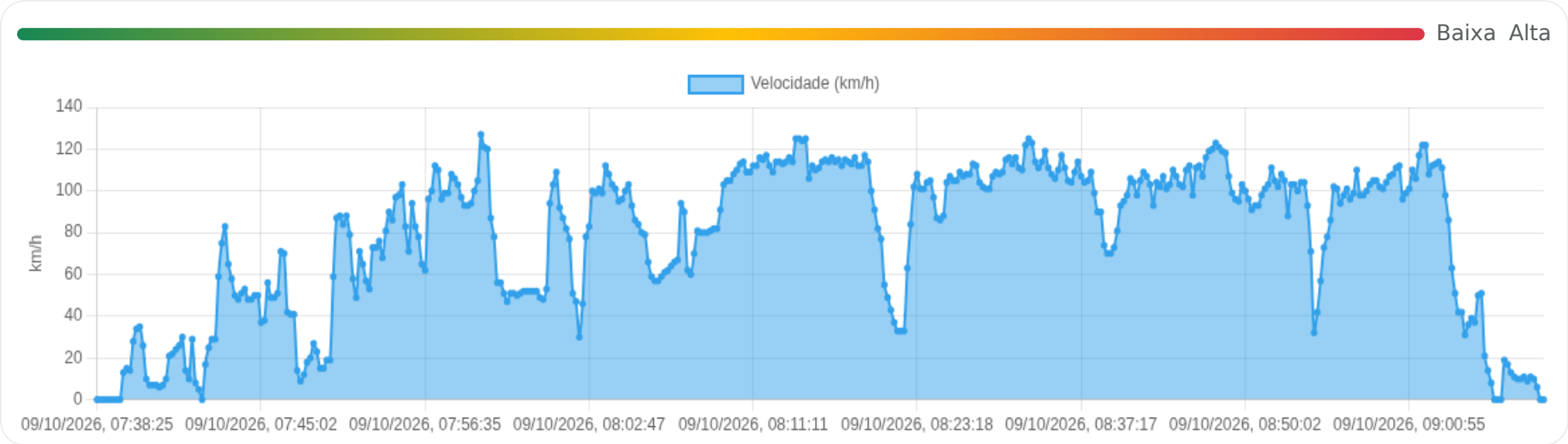

Posições

Tabela completa da viagem.

Data/Hora	Vel. (km/h)	Lat/Lon	Endereço	Link
09/10/2026, 07:38:25	0	-21.19444, -47.77593	Rua Hilário Azzolini, Lagoinha, Ribeirão Preto, São Paulo	Abrir
09/10/2026, 07:38:46	0	-21.19443, -47.77596	—	Abrir
09/10/2026, 07:38:51	0	-21.19443, -47.77596	—	Abrir
09/10/2026, 07:39:15	0	-21.19443, -47.77598	—	Abrir
09/10/2026, 07:40:29	0	-21.19443, -47.77598	—	Abrir
09/10/2026, 07:40:31	0	-21.19443, -47.77598	—	Abrir
09/10/2026, 07:40:54	0	-21.19444, -47.77589	—	Abrir
09/10/2026, 07:40:55	0	-21.19445, -47.77590	—	Abrir
09/10/2026, 07:40:59	13	-21.19456, -47.77597	—	Abrir
09/10/2026, 07:41:00	15	-21.19460, -47.77598	—	Abrir
09/10/2026, 07:41:04	14	-21.19476, -47.77603	—	Abrir
09/10/2026, 07:41:09	28	-21.19495, -47.77617	—	Abrir
09/10/2026, 07:41:10	34	-21.19501, -47.77623	—	Abrir

Data/Hora	Vel. (km/h)	Lat/Lon	Endereço	Link
09/10/2026, 07:41:11	35	-21.19508, -47.77629	—	Abrir
09/10/2026, 07:41:20	26	-21.19558, -47.77671	—	Abrir
09/10/2026, 07:41:22	10	-21.19569, -47.77681	—	Abrir
09/10/2026, 07:41:23	7	-21.19571, -47.77683	—	Abrir
09/10/2026, 07:41:24	7	-21.19573, -47.77683	—	Abrir
09/10/2026, 07:41:25	7	-21.19574, -47.77684	—	Abrir
09/10/2026, 07:41:26	6	-21.19576, -47.77684	—	Abrir
09/10/2026, 07:41:27	7	-21.19578, -47.77683	—	Abrir
09/10/2026, 07:41:29	10	-21.19581, -47.77680	—	Abrir
09/10/2026, 07:41:38	21	-21.19607, -47.77643	—	Abrir
09/10/2026, 07:41:39	22	-21.19607, -47.77638	—	Abrir
09/10/2026, 07:41:40	24	-21.19603, -47.77631	—	Abrir
09/10/2026, 07:41:42	26	-21.19594, -47.77622	—	Abrir

Data/Hora	Vel. (km/h)	Lat/Lon	Endereço	Link
09/10/2026, 07:41:45	30	-21.19583, -47.77613	—	Abrir
09/10/2026, 07:41:53	14	-21.19531, -47.77570	—	Abrir
09/10/2026, 07:41:54	10	-21.19528, -47.77568	—	Abrir
09/10/2026, 07:41:59	29	-21.19509, -47.77552	—	Abrir
09/10/2026, 07:42:08	8	-21.19463, -47.77515	—	Abrir
09/10/2026, 07:42:09	5	-21.19462, -47.77513	—	Abrir
09/10/2026, 07:42:34	0	-21.19461, -47.77513	—	Abrir
09/10/2026, 07:42:45	17	-21.19461, -47.77504	—	Abrir
09/10/2026, 07:42:46	25	-21.19464, -47.77499	—	Abrir
09/10/2026, 07:42:47	29	-21.19468, -47.77492	—	Abrir
09/10/2026, 07:42:48	29	-21.19468, -47.77492	—	Abrir
09/10/2026, 07:42:59	59	-21.19545, -47.77380	—	Abrir
09/10/2026, 07:43:23	75	-21.19776, -47.77032	Avenida Presidente Castelo Branco, Parque Industrial Lagoinha, Ribeirão Preto, São Paulo	Abrir

Data/Hora	Vel. (km/h)	Lat/Lon	Endereço	Link
09/10/2026, 07:43:29	83	-21.19848, -47.76931	—	Abrir
09/10/2026, 07:43:48	65	-21.20056, -47.76641	—	Abrir
09/10/2026, 07:44:13	58	-21.20312, -47.76286	—	Abrir
09/10/2026, 07:44:30	50	-21.20491, -47.76071	—	Abrir
09/10/2026, 07:44:33	48	-21.20526, -47.76057	—	Abrir
09/10/2026, 07:44:37	51	-21.20563, -47.76055	—	Abrir
09/10/2026, 07:44:38	53	-21.20576, -47.76055	—	Abrir
09/10/2026, 07:44:41	48	-21.20627, -47.76062	—	Abrir
09/10/2026, 07:44:44	48	-21.20651, -47.76069	—	Abrir
09/10/2026, 07:44:49	50	-21.20693, -47.76110	—	Abrir
09/10/2026, 07:44:51	50	-21.20705, -47.76135	—	Abrir
09/10/2026, 07:45:02	37	-21.20746, -47.76244	—	Abrir
09/10/2026, 07:45:27	38	-21.20813, -47.76404	—	Abrir

Data/Hora	Vel. (km/h)	Lat/Lon	Endereço	Link
09/10/2026, 07:45:52	56	-21.20936, -47.76731	—	Abrir
09/10/2026, 07:46:07	49	-21.21047, -47.76949	—	Abrir
09/10/2026, 07:46:16	49	-21.21107, -47.77028	—	Abrir
09/10/2026, 07:46:20	51	-21.21141, -47.77066	—	Abrir
09/10/2026, 07:46:41	71	-21.21411, -47.77270	—	Abrir
09/10/2026, 07:46:43	70	-21.21458, -47.77293	—	Abrir
09/10/2026, 07:46:57	42	-21.21664, -47.77385	—	Abrir
09/10/2026, 07:47:05	41	-21.21731, -47.77415	—	Abrir
09/10/2026, 07:47:30	41	-21.21965, -47.77521	Rodovia Antônio Machado Sant'Anna, Greenville, Ribeirão Preto, São Paulo	Abrir
09/10/2026, 07:47:41	14	-21.22059, -47.77564	—	Abrir
09/10/2026, 07:47:55	9	-21.22082, -47.77575	—	Abrir
09/10/2026, 07:48:19	12	-21.22145, -47.77607	—	Abrir
09/10/2026, 07:48:44	18	-21.22191, -47.77651	—	Abrir

Data/Hora	Vel. (km/h)	Lat/Lon	Endereço	Link
09/10/2026, 07:48:45	20	-21.22197, -47.77659	—	Abrir
09/10/2026, 07:48:53	27	-21.22218, -47.77704	—	Abrir
09/10/2026, 07:48:57	23	-21.22225, -47.77730	—	Abrir
09/10/2026, 07:49:09	15	-21.22228, -47.77775	—	Abrir
09/10/2026, 07:49:34	15	-21.22216, -47.77861	—	Abrir
09/10/2026, 07:49:58	19	-21.22201, -47.77960	—	Abrir
09/10/2026, 07:50:23	19	-21.22174, -47.78111	—	Abrir
09/10/2026, 07:50:48	59	-21.22134, -47.78372	—	Abrir
09/10/2026, 07:51:03	87	-21.22123, -47.78681	—	Abrir
09/10/2026, 07:51:08	88	-21.22137, -47.78775	—	Abrir
09/10/2026, 07:51:12	84	-21.22153, -47.78865	—	Abrir
09/10/2026, 07:51:37	88	-21.22254, -47.79428	Rodovia Prefeito Antônio Duarte Nogueira, Jardim Botânico, Ribeirão Preto, São Paulo	Abrir
09/10/2026, 07:51:44	79	-21.22285, -47.79609	—	Abrir

Data/Hora	Vel. (km/h)	Lat/Lon	Endereço	Link
09/10/2026, 07:52:02	58	-21.22336, -47.79894	—	Abrir
09/10/2026, 07:52:09	49	-21.22358, -47.80016	—	Abrir
09/10/2026, 07:52:26	71	-21.22401, -47.80262	—	Abrir
09/10/2026, 07:52:51	65	-21.22485, -47.80747	—	Abrir
09/10/2026, 07:52:57	57	-21.22492, -47.80862	—	Abrir
09/10/2026, 07:53:01	53	-21.22490, -47.80920	—	Abrir
09/10/2026, 07:53:16	73	-21.22446, -47.81148	—	Abrir
09/10/2026, 07:53:17	73	-21.22446, -47.81148	—	Abrir
09/10/2026, 07:53:33	76	-21.22338, -47.81534	—	Abrir
09/10/2026, 07:53:40	68	-21.22307, -47.81644	—	Abrir
09/10/2026, 07:54:05	81	-21.22175, -47.82115	—	Abrir
09/10/2026, 07:54:30	90	-21.22003, -47.82671	—	Abrir
09/10/2026, 07:54:32	86	-21.21977, -47.82735	—	Abrir

Data/Hora	Vel. (km/h)	Lat/Lon	Endereço	Link
09/10/2026, 07:54:53	97	-21.21787, -47.83175	—	Abrir
09/10/2026, 07:54:54	98	-21.21777, -47.83199	—	Abrir
09/10/2026, 07:55:03	103	-21.21689, -47.83397	—	Abrir
09/10/2026, 07:55:18	83	-21.21532, -47.83755	—	Abrir
09/10/2026, 07:55:44	71	-21.21356, -47.84156	Rodovia Prefeito Antônio Duarte Nogueira, Jardim Progresso, Ribeirão Preto, São Paulo	Abrir
09/10/2026, 07:56:08	94	-21.21138, -47.84649	—	Abrir
09/10/2026, 07:56:23	83	-21.20980, -47.85009	—	Abrir
09/10/2026, 07:56:33	78	-21.20903, -47.85184	—	Abrir
09/10/2026, 07:56:34	65	-21.20888, -47.85219	—	Abrir
09/10/2026, 07:56:35	62	-21.20881, -47.85234	—	Abrir
09/10/2026, 07:56:56	96	-21.20720, -47.85598	—	Abrir
09/10/2026, 07:56:58	100	-21.20700, -47.85646	—	Abrir
09/10/2026, 07:57:23	112	-21.20424, -47.86272	—	Abrir

Data/Hora	Vel. (km/h)	Lat/Lon	Endereço	Link
09/10/2026, 07:57:48	110	-21.20128, -47.86942	—	Abrir
09/10/2026, 07:58:11	96	-21.19882, -47.87495	—	Abrir
09/10/2026, 07:58:13	99	-21.19871, -47.87519	—	Abrir
09/10/2026, 07:58:23	99	-21.19765, -47.87761	—	Abrir
09/10/2026, 07:58:37	108	-21.19590, -47.88149	—	Abrir
09/10/2026, 07:58:39	106	-21.19562, -47.88199	—	Abrir
09/10/2026, 07:58:49	103	-21.19390, -47.88405	—	Abrir
09/10/2026, 07:58:54	97	-21.19290, -47.88485	—	Abrir
09/10/2026, 07:59:02	93	-21.19144, -47.88576	—	Abrir
09/10/2026, 07:59:27	93	-21.18639, -47.88881	—	Abrir
09/10/2026, 07:59:43	94	-21.18276, -47.89102	—	Abrir
09/10/2026, 07:59:51	100	-21.18131, -47.89190	Rodovia Prefeito Antônio Duarte Nogueira, Ribeirão Preto, São Paulo	Abrir
09/10/2026, 07:59:54	105	-21.18063, -47.89231	—	Abrir

Data/Hora	Vel. (km/h)	Lat/Lon	Endereço	Link
09/10/2026, 08:00:06	127	-21.17761, -47.89414	—	Abrir
09/10/2026, 08:00:14	121	-21.17544, -47.89546	—	Abrir
09/10/2026, 08:00:16	120	-21.17491, -47.89578	—	Abrir
09/10/2026, 08:00:41	87	-21.16890, -47.89934	—	Abrir
09/10/2026, 08:00:45	78	-21.16790, -47.89966	—	Abrir
09/10/2026, 08:00:57	56	-21.16583, -47.89959	—	Abrir
09/10/2026, 08:00:58	56	-21.16583, -47.89959	—	Abrir
09/10/2026, 08:00:59	51	-21.16561, -47.89943	—	Abrir
09/10/2026, 08:01:00	47	-21.16554, -47.89932	—	Abrir
09/10/2026, 08:01:01	51	-21.16552, -47.89919	—	Abrir
09/10/2026, 08:01:02	51	-21.16554, -47.89906	—	Abrir
09/10/2026, 08:01:03	50	-21.16560, -47.89894	—	Abrir
09/10/2026, 08:01:04	51	-21.16568, -47.89884	—	Abrir

Data/Hora	Vel. (km/h)	Lat/Lon	Endereço	Link
09/10/2026, 08:01:05	52	-21.16579, -47.89876	—	Abrir
09/10/2026, 08:01:06	52	-21.16579, -47.89876	—	Abrir
09/10/2026, 08:01:07	52	-21.16591, -47.89872	—	Abrir
09/10/2026, 08:01:08	52	-21.16604, -47.89872	—	Abrir
09/10/2026, 08:01:09	52	-21.16615, -47.89876	—	Abrir
09/10/2026, 08:01:10	49	-21.16633, -47.89894	—	Abrir
09/10/2026, 08:01:11	48	-21.16638, -47.89905	—	Abrir
09/10/2026, 08:01:14	53	-21.16643, -47.89945	—	Abrir
09/10/2026, 08:01:30	94	-21.16658, -47.90231	—	Abrir
09/10/2026, 08:01:35	103	-21.16662, -47.90362	—	Abrir
09/10/2026, 08:01:55	109	-21.16680, -47.90970	—	Abrir
09/10/2026, 08:01:58	92	-21.16681, -47.91080	—	Abrir
09/10/2026, 08:01:59	87	-21.16682, -47.91103	—	Abrir

Data/Hora	Vel. (km/h)	Lat/Lon	Endereço	Link
09/10/2026, 08:02:00	82	-21.16683, -47.91126	—	Abrir
09/10/2026, 08:02:01	77	-21.16684, -47.91147	—	Abrir
09/10/2026, 08:02:06	51	-21.16684, -47.91235	—	Abrir
09/10/2026, 08:02:07	47	-21.16684, -47.91248	—	Abrir
09/10/2026, 08:02:20	30	-21.16681, -47.91374	—	Abrir
09/10/2026, 08:02:34	46	-21.16681, -47.91486	—	Abrir
09/10/2026, 08:02:44	78	-21.16700, -47.91635	—	Abrir
09/10/2026, 08:02:47	83	-21.16705, -47.91720	—	Abrir
09/10/2026, 08:03:09	100	-21.16676, -47.92252	—	Abrir
09/10/2026, 08:03:28	99	-21.16590, -47.92752	—	Abrir
09/10/2026, 08:03:33	101	-21.16568, -47.92884	—	Abrir
09/10/2026, 08:03:58	99	-21.16458, -47.93541	Rodovia Atilio Balbo, Parque das Araucárias, Sertãozinho, São Paulo	Abrir
09/10/2026, 08:04:23	112	-21.16340, -47.94262	—	Abrir

Data/Hora	Vel. (km/h)	Lat/Lon	Endereço	Link
09/10/2026, 08:04:47	108	-21.16220, -47.94982	—	Abrir
09/10/2026, 08:04:52	103	-21.16196, -47.95121	—	Abrir
09/10/2026, 08:05:12	101	-21.16113, -47.95618	—	Abrir
09/10/2026, 08:05:27	95	-21.16052, -47.96028	—	Abrir
09/10/2026, 08:05:33	96	-21.16061, -47.96182	—	Abrir
09/10/2026, 08:05:37	100	-21.16071, -47.96261	—	Abrir
09/10/2026, 08:06:02	103	-21.16155, -47.96939	—	Abrir
09/10/2026, 08:06:23	93	-21.16225, -47.97486	—	Abrir
09/10/2026, 08:06:26	86	-21.16234, -47.97557	—	Abrir
09/10/2026, 08:06:51	84	-21.16299, -47.98090	—	Abrir
09/10/2026, 08:07:16	80	-21.16362, -47.98649	—	Abrir
09/10/2026, 08:07:24	79	-21.16374, -47.98832	—	Abrir
09/10/2026, 08:07:29	66	-21.16370, -47.98932	—	Abrir

Data/Hora	Vel. (km/h)	Lat/Lon	Endereço	Link
09/10/2026, 08:07:31	59	-21.16365, -47.98964	—	Abrir
09/10/2026, 08:07:32	57	-21.16361, -47.98979	—	Abrir
09/10/2026, 08:07:33	57	-21.16354, -47.98992	—	Abrir
09/10/2026, 08:07:34	59	-21.16345, -47.99005	—	Abrir
09/10/2026, 08:07:35	61	-21.16334, -47.99016	—	Abrir
09/10/2026, 08:07:36	62	-21.16322, -47.99026	—	Abrir
09/10/2026, 08:07:37	64	-21.16308, -47.99034	—	Abrir
09/10/2026, 08:07:38	66	-21.16293, -47.99040	—	Abrir
09/10/2026, 08:07:40	67	-21.16277, -47.99044	—	Abrir
09/10/2026, 08:08:05	94	-21.15798, -47.99114	Rodovia Armando Salles de Oliveira, Green Park, Sertãozinho, São Paulo	Abrir
09/10/2026, 08:08:15	90	-21.15543, -47.99148	—	Abrir
09/10/2026, 08:08:25	62	-21.15320, -47.99177	—	Abrir
09/10/2026, 08:08:29	60	-21.15273, -47.99183	—	Abrir

Data/Hora	Vel. (km/h)	Lat/Lon	Endereço	Link
09/10/2026, 08:08:30	70	-21.15256, -47.99185	—	Abrir
09/10/2026, 08:08:40	81	-21.15053, -47.99218	—	Abrir
09/10/2026, 08:08:41	80	-21.15035, -47.99227	—	Abrir
09/10/2026, 08:08:42	80	-21.15035, -47.99227	—	Abrir
09/10/2026, 08:08:43	80	-21.15003, -47.99253	—	Abrir
09/10/2026, 08:08:44	81	-21.14990, -47.99269	—	Abrir
09/10/2026, 08:08:45	82	-21.14980, -47.99287	—	Abrir
09/10/2026, 08:08:46	82	-21.14972, -47.99308	—	Abrir
09/10/2026, 08:08:54	91	-21.14940, -47.99463	—	Abrir
09/10/2026, 08:09:14	103	-21.14823, -48.00007	—	Abrir
09/10/2026, 08:09:18	105	-21.14780, -48.00108	—	Abrir
09/10/2026, 08:09:20	105	-21.14780, -48.00108	—	Abrir
09/10/2026, 08:09:22	108	-21.14723, -48.00204	—	Abrir

Data/Hora	Vel. (km/h)	Lat/Lon	Endereço	Link
09/10/2026, 08:09:44	110	-21.14351, -48.00688	—	Abrir
09/10/2026, 08:09:50	113	-21.14243, -48.00823	—	Abrir
09/10/2026, 08:10:08	114	-21.13906, -48.01243	—	Abrir
09/10/2026, 08:10:33	109	-21.13455, -48.01815	—	Abrir
09/10/2026, 08:10:58	109	-21.13016, -48.02374	—	Abrir
09/10/2026, 08:11:11	112	-21.12785, -48.02667	—	Abrir
09/10/2026, 08:11:22	112	-21.12588, -48.02917	—	Abrir
09/10/2026, 08:11:47	116	-21.12122, -48.03508	—	Abrir
09/10/2026, 08:12:12	115	-21.11656, -48.04100	Rodovia Armando Salles de Oliveira, Jardim das Palmeiras, Sertãozinho, São Paulo	Abrir
09/10/2026, 08:12:22	117	-21.11449, -48.04362	—	Abrir
09/10/2026, 08:12:30	112	-21.11320, -48.04524	—	Abrir
09/10/2026, 08:12:36	109	-21.11194, -48.04680	—	Abrir
09/10/2026, 08:13:01	114	-21.10761, -48.05231	—	Abrir

Data/Hora	Vel. (km/h)	Lat/Lon	Endereço	Link
09/10/2026, 08:13:26	114	-21.10295, -48.05824	—	Abrir
09/10/2026, 08:13:49	113	-21.09871, -48.06361	—	Abrir
09/10/2026, 08:13:50	114	-21.09853, -48.06384	—	Abrir
09/10/2026, 08:14:15	116	-21.09374, -48.06992	—	Abrir
09/10/2026, 08:14:40	114	-21.08914, -48.07576	—	Abrir
09/10/2026, 08:15:04	125	-21.08452, -48.08162	—	Abrir
09/10/2026, 08:15:05	125	-21.08432, -48.08188	—	Abrir
09/10/2026, 08:15:06	124	-21.08412, -48.08214	—	Abrir
09/10/2026, 08:15:07	125	-21.08392, -48.08239	—	Abrir
09/10/2026, 08:15:29	106	-21.08001, -48.08733	—	Abrir
09/10/2026, 08:15:54	112	-21.07557, -48.09298	—	Abrir
09/10/2026, 08:16:19	110	-21.07102, -48.09872	Rodovia Armando Salles de Oliveira, Pontal, São Paulo	Abrir
09/10/2026, 08:16:27	111	-21.06959, -48.10053	—	Abrir

Data/Hora	Vel. (km/h)	Lat/Lon	Endereço	Link
09/10/2026, 08:16:43	114	-21.06670, -48.10420	—	Abrir
09/10/2026, 08:17:08	115	-21.06210, -48.11001	—	Abrir
09/10/2026, 08:17:32	114	-21.05766, -48.11561	—	Abrir
09/10/2026, 08:17:46	116	-21.05506, -48.11890	—	Abrir
09/10/2026, 08:17:57	114	-21.05302, -48.12148	—	Abrir
09/10/2026, 08:18:22	115	-21.04837, -48.12736	—	Abrir
09/10/2026, 08:18:46	112	-21.04392, -48.13296	—	Abrir
09/10/2026, 08:19:05	115	-21.04044, -48.13736	—	Abrir
09/10/2026, 08:19:11	114	-21.03933, -48.13876	—	Abrir
09/10/2026, 08:19:36	113	-21.03484, -48.14444	—	Abrir
09/10/2026, 08:20:01	116	-21.03020, -48.15029	—	Abrir
09/10/2026, 08:20:25	112	-21.02580, -48.15586	Rodovia Armando Salles de Oliveira, Pitangueiras, São Paulo	Abrir
09/10/2026, 08:20:26	112	-21.02580, -48.15586	Rodovia Armando Salles de Oliveira, Pitangueiras, São Paulo	Abrir

Data/Hora	Vel. (km/h)	Lat/Lon	Endereço	Link
09/10/2026, 08:20:50	117	-21.02108, -48.16175	—	Abrir
09/10/2026, 08:21:14	114	-21.01671, -48.16737	—	Abrir
09/10/2026, 08:21:39	100	-21.01223, -48.17297	—	Abrir
09/10/2026, 08:21:42	91	-21.01176, -48.17355	—	Abrir
09/10/2026, 08:21:46	82	-21.01134, -48.17408	—	Abrir
09/10/2026, 08:21:57	77	-21.00990, -48.17589	—	Abrir
09/10/2026, 08:21:59	55	-21.00967, -48.17611	—	Abrir
09/10/2026, 08:22:00	49	-21.00957, -48.17620	—	Abrir
09/10/2026, 08:22:01	43	-21.00949, -48.17628	—	Abrir
09/10/2026, 08:22:02	37	-21.00942, -48.17636	—	Abrir
09/10/2026, 08:22:03	33	-21.00936, -48.17642	—	Abrir
09/10/2026, 08:22:04	33	-21.00936, -48.17642	—	Abrir
09/10/2026, 08:22:06	33	-21.00936, -48.17642	—	Abrir

Data/Hora	Vel. (km/h)	Lat/Lon	Endereço	Link
09/10/2026, 08:22:15	63	-21.00862, -48.17745	—	Abrir
09/10/2026, 08:22:29	84	-21.00739, -48.17969	—	Abrir
09/10/2026, 08:22:53	102	-21.00569, -48.18549	—	Abrir
09/10/2026, 08:23:18	108	-21.00384, -48.19232	—	Abrir
09/10/2026, 08:23:31	101	-21.00284, -48.19583	—	Abrir
09/10/2026, 08:23:43	101	-21.00198, -48.19892	—	Abrir
09/10/2026, 08:24:07	104	-21.00026, -48.20531	—	Abrir
09/10/2026, 08:24:32	105	-20.99841, -48.21204	Rodovia Armando Salles de Oliveira, Pitangueiras, São Paulo	Abrir
09/10/2026, 08:24:48	97	-20.99717, -48.21654	—	Abrir
09/10/2026, 08:24:56	87	-20.99673, -48.21816	—	Abrir
09/10/2026, 08:25:00	86	-20.99648, -48.21904	—	Abrir
09/10/2026, 08:25:21	88	-20.99517, -48.22382	—	Abrir
09/10/2026, 08:25:46	104	-20.99357, -48.22957	—	Abrir

Data/Hora	Vel. (km/h)	Lat/Lon	Endereço	Link
09/10/2026, 08:26:11	107	-20.99171, -48.23635	—	Abrir
09/10/2026, 08:26:33	105	-20.99009, -48.24222	—	Abrir
09/10/2026, 08:26:35	105	-20.98994, -48.24276	—	Abrir
09/10/2026, 08:27:00	109	-20.98807, -48.24958	—	Abrir
09/10/2026, 08:27:25	107	-20.98611, -48.25657	—	Abrir
09/10/2026, 08:27:49	108	-20.98428, -48.26322	—	Abrir
09/10/2026, 08:27:56	108	-20.98375, -48.26514	—	Abrir
09/10/2026, 08:28:14	113	-20.98235, -48.27024	—	Abrir
09/10/2026, 08:28:39	112	-20.98038, -48.27750	Rodovia Armando Salles de Oliveira, Pitangueiras, São Paulo	Abrir
09/10/2026, 08:29:03	104	-20.97845, -48.28449	—	Abrir
09/10/2026, 08:29:12	102	-20.97759, -48.28764	—	Abrir
09/10/2026, 08:29:17	101	-20.97737, -48.28841	—	Abrir
09/10/2026, 08:29:27	101	-20.97673, -48.29074	—	Abrir

Data/Hora	Vel. (km/h)	Lat/Lon	Endereço	Link
09/10/2026, 08:29:52	107	-20.97493, -48.29726	—	Abrir
09/10/2026, 08:30:18	109	-20.97295, -48.30444	—	Abrir
09/10/2026, 08:30:42	108	-20.97114, -48.31101	—	Abrir
09/10/2026, 08:30:43	109	-20.97106, -48.31128	—	Abrir
09/10/2026, 08:31:07	115	-20.96916, -48.31821	—	Abrir
09/10/2026, 08:31:32	116	-20.96709, -48.32572	—	Abrir
09/10/2026, 08:31:55	113	-20.96515, -48.33273	—	Abrir
09/10/2026, 08:32:01	116	-20.96435, -48.33565	—	Abrir
09/10/2026, 08:32:12	111	-20.96371, -48.33796	—	Abrir
09/10/2026, 08:32:20	110	-20.96317, -48.33993	—	Abrir
09/10/2026, 08:32:37	122	-20.96176, -48.34502	—	Abrir
09/10/2026, 08:32:45	125	-20.96106, -48.34755	Rodovia Armando Salles de Oliveira, Pitangueiras, São Paulo	Abrir
09/10/2026, 08:32:49	123	-20.96071, -48.34883	—	Abrir

Data/Hora	Vel. (km/h)	Lat/Lon	Endereço	Link
09/10/2026, 08:33:09	114	-20.95908, -48.35475	—	Abrir
09/10/2026, 08:33:18	111	-20.95787, -48.35916	—	Abrir
09/10/2026, 08:33:34	114	-20.95707, -48.36204	—	Abrir
09/10/2026, 08:33:58	119	-20.95510, -48.36923	—	Abrir
09/10/2026, 08:34:23	111	-20.95304, -48.37661	—	Abrir
09/10/2026, 08:34:39	108	-20.95182, -48.38098	—	Abrir
09/10/2026, 08:34:48	106	-20.95114, -48.38343	—	Abrir
09/10/2026, 08:35:12	110	-20.94923, -48.39038	—	Abrir
09/10/2026, 08:35:38	117	-20.94737, -48.39725	—	Abrir
09/10/2026, 08:35:47	111	-20.94654, -48.40019	—	Abrir
09/10/2026, 08:36:00	105	-20.94561, -48.40354	—	Abrir
09/10/2026, 08:36:03	104	-20.94538, -48.40435	—	Abrir
09/10/2026, 08:36:28	109	-20.94352, -48.41110	—	Abrir

Data/Hora	Vel. (km/h)	Lat/Lon	Endereço	Link
09/10/2026, 08:36:52	114	-20.94164, -48.41794	Rodovia Armando Salles de Oliveira, Bebedouro, São Paulo	Abrir
09/10/2026, 08:37:17	107	-20.93965, -48.42514	—	Abrir
09/10/2026, 08:37:23	104	-20.93922, -48.42676	—	Abrir
09/10/2026, 08:37:42	105	-20.93781, -48.43187	—	Abrir
09/10/2026, 08:38:06	109	-20.93597, -48.43852	—	Abrir
09/10/2026, 08:38:31	99	-20.93412, -48.44527	—	Abrir
09/10/2026, 08:38:48	90	-20.93286, -48.44951	—	Abrir
09/10/2026, 08:38:50	90	-20.93278, -48.44974	—	Abrir
09/10/2026, 08:38:53	74	-20.93247, -48.45057	—	Abrir
09/10/2026, 08:38:54	70	-20.93237, -48.45073	—	Abrir
09/10/2026, 08:38:55	70	-20.93237, -48.45073	—	Abrir
09/10/2026, 08:39:01	73	-20.93135, -48.45150	—	Abrir
09/10/2026, 08:39:10	81	-20.93038, -48.45279	—	Abrir

Data/Hora	Vel. (km/h)	Lat/Lon	Endereço	Link
09/10/2026, 08:39:20	93	-20.92823, -48.45384	—	Abrir
09/10/2026, 08:39:44	95	-20.92280, -48.45563	—	Abrir
09/10/2026, 08:40:10	98	-20.91706, -48.45746	—	Abrir
09/10/2026, 08:40:28	106	-20.91268, -48.45891	—	Abrir
09/10/2026, 08:40:34	104	-20.91117, -48.45939	—	Abrir
09/10/2026, 08:40:59	98	-20.90530, -48.46132	Rodovia Brigadeiro Faria Lima, Set Jardim, Bebedouro, São Paulo	Abrir
09/10/2026, 08:41:24	105	-20.89921, -48.46331	—	Abrir
09/10/2026, 08:41:48	109	-20.89280, -48.46535	—	Abrir
09/10/2026, 08:41:49	107	-20.89228, -48.46552	—	Abrir
09/10/2026, 08:41:55	103	-20.89102, -48.46592	—	Abrir
09/10/2026, 08:42:13	93	-20.88679, -48.46733	—	Abrir
09/10/2026, 08:42:38	104	-20.88084, -48.46927	—	Abrir
09/10/2026, 08:43:02	102	-20.87507, -48.47114	—	Abrir

Data/Hora	Vel. (km/h)	Lat/Lon	Endereço	Link
09/10/2026, 08:43:25	107	-20.86932, -48.47302	—	Abrir
09/10/2026, 08:43:27	101	-20.86882, -48.47317	—	Abrir
09/10/2026, 08:43:52	103	-20.86276, -48.47514	—	Abrir
09/10/2026, 08:44:16	110	-20.85658, -48.47715	—	Abrir
09/10/2026, 08:44:41	107	-20.84990, -48.47933	—	Abrir
09/10/2026, 08:44:49	103	-20.84789, -48.47998	—	Abrir
09/10/2026, 08:44:50	102	-20.84740, -48.48013	—	Abrir
09/10/2026, 08:45:06	110	-20.84359, -48.48138	Rodovia Brigadeiro Faria Lima, Bebedouro, São Paulo	Abrir
09/10/2026, 08:45:30	112	-20.83714, -48.48347	—	Abrir
09/10/2026, 08:45:55	98	-20.83078, -48.48554	—	Abrir
09/10/2026, 08:46:13	111	-20.82636, -48.48699	—	Abrir
09/10/2026, 08:46:20	112	-20.82448, -48.48759	—	Abrir
09/10/2026, 08:46:45	107	-20.81807, -48.48967	—	Abrir

Data/Hora	Vel. (km/h)	Lat/Lon	Endereço	Link
09/10/2026, 08:47:09	116	-20.81146, -48.49184	—	Abrir
09/10/2026, 08:47:33	119	-20.80477, -48.49401	—	Abrir
09/10/2026, 08:47:34	120	-20.80448, -48.49411	—	Abrir
09/10/2026, 08:47:39	123	-20.80302, -48.49458	—	Abrir
09/10/2026, 08:47:45	121	-20.80125, -48.49515	—	Abrir
09/10/2026, 08:47:51	119	-20.79923, -48.49582	—	Abrir
09/10/2026, 08:47:58	118	-20.79752, -48.49637	—	Abrir
09/10/2026, 08:48:23	107	-20.79065, -48.49862	—	Abrir
09/10/2026, 08:48:48	99	-20.78456, -48.50086	—	Abrir
09/10/2026, 08:48:54	96	-20.78318, -48.50138	—	Abrir
09/10/2026, 08:49:13	95	-20.77888, -48.50298	Rodovia Brigadeiro Faria Lima, Jardim das Andorinhas, Colina, São Paulo	Abrir
09/10/2026, 08:49:37	103	-20.77322, -48.50511	—	Abrir
09/10/2026, 08:50:02	100	-20.76719, -48.50737	—	Abrir

Data/Hora	Vel. (km/h)	Lat/Lon	Endereço	Link
09/10/2026, 08:50:24	96	-20.76191, -48.50934	—	Abrir
09/10/2026, 08:50:26	91	-20.76125, -48.50959	—	Abrir
09/10/2026, 08:50:51	93	-20.75614, -48.51151	—	Abrir
09/10/2026, 08:50:52	93	-20.75570, -48.51168	—	Abrir
09/10/2026, 08:51:15	98	-20.75053, -48.51364	—	Abrir
09/10/2026, 08:51:40	101	-20.74454, -48.51584	—	Abrir
09/10/2026, 08:51:57	103	-20.74065, -48.51729	—	Abrir
09/10/2026, 08:52:05	111	-20.73863, -48.51806	—	Abrir
09/10/2026, 08:52:30	105	-20.73220, -48.52046	—	Abrir
09/10/2026, 08:52:55	102	-20.72603, -48.52278	—	Abrir
09/10/2026, 08:53:19	108	-20.72002, -48.52503	Rodovia Brigadeiro Faria Lima, Jardim Nova Colina, Colina, São Paulo	Abrir
09/10/2026, 08:53:21	105	-20.71951, -48.52521	—	Abrir
09/10/2026, 08:53:44	88	-20.71436, -48.52710	—	Abrir

Data/Hora	Vel. (km/h)	Lat/Lon	Endereço	Link
09/10/2026, 08:54:06	103	-20.70915, -48.52908	—	Abrir
09/10/2026, 08:54:09	103	-20.70866, -48.52926	—	Abrir
09/10/2026, 08:54:33	100	-20.70280, -48.53141	—	Abrir
09/10/2026, 08:54:53	104	-20.69803, -48.53323	—	Abrir
09/10/2026, 08:54:58	104	-20.69680, -48.53371	—	Abrir
09/10/2026, 08:55:07	93	-20.69439, -48.53462	—	Abrir
09/10/2026, 08:55:23	71	-20.69153, -48.53569	—	Abrir
09/10/2026, 08:55:47	32	-20.68857, -48.53666	—	Abrir
09/10/2026, 08:55:50	42	-20.68823, -48.53681	—	Abrir
09/10/2026, 08:55:55	57	-20.68772, -48.53713	—	Abrir
09/10/2026, 08:55:58	73	-20.68726, -48.53732	—	Abrir
09/10/2026, 08:55:59	78	-20.68708, -48.53739	—	Abrir
09/10/2026, 08:56:02	86	-20.68651, -48.53760	—	Abrir

Data/Hora	Vel. (km/h)	Lat/Lon	Endereço	Link
09/10/2026, 08:56:12	102	-20.68446, -48.53834	—	Abrir
09/10/2026, 08:56:37	101	-20.67831, -48.54066	—	Abrir
09/10/2026, 08:56:43	94	-20.67693, -48.54115	—	Abrir
09/10/2026, 08:57:01	98	-20.67276, -48.54272	—	Abrir
09/10/2026, 08:57:07	101	-20.67135, -48.54325	—	Abrir
09/10/2026, 08:57:26	96	-20.66707, -48.54488	Rodovia Brigadeiro Faria Lima, Distrito Industrial I, Colina, São Paulo	Abrir
09/10/2026, 08:57:36	99	-20.66464, -48.54579	—	Abrir
09/10/2026, 08:57:51	110	-20.66112, -48.54711	—	Abrir
09/10/2026, 08:58:14	98	-20.65556, -48.54920	—	Abrir
09/10/2026, 08:58:16	98	-20.65510, -48.54937	—	Abrir
09/10/2026, 08:58:40	100	-20.64953, -48.55144	—	Abrir
09/10/2026, 08:59:05	103	-20.64364, -48.55362	—	Abrir
09/10/2026, 08:59:15	105	-20.64094, -48.55473	—	Abrir

Data/Hora	Vel. (km/h)	Lat/Lon	Endereço	Link
09/10/2026, 08:59:19	105	-20.64004, -48.55532	—	Abrir
09/10/2026, 08:59:23	102	-20.63923, -48.55602	—	Abrir
09/10/2026, 08:59:29	101	-20.63837, -48.55701	—	Abrir
09/10/2026, 08:59:37	104	-20.63684, -48.55886	—	Abrir
09/10/2026, 08:59:41	107	-20.63601, -48.55957	—	Abrir
09/10/2026, 08:59:43	108	-20.63579, -48.55973	—	Abrir
09/10/2026, 08:59:45	111	-20.63507, -48.56018	—	Abrir
09/10/2026, 08:59:54	112	-20.63298, -48.56103	—	Abrir
09/10/2026, 09:00:19	96	-20.62697, -48.56328	—	Abrir
09/10/2026, 09:00:44	99	-20.62105, -48.56552	—	Abrir
09/10/2026, 09:00:55	101	-20.61834, -48.56654	—	Abrir
09/10/2026, 09:01:08	110	-20.61527, -48.56771	—	Abrir
09/10/2026, 09:01:11	106	-20.61450, -48.56800	—	Abrir

Data/Hora	Vel. (km/h)	Lat/Lon	Endereço	Link
09/10/2026, 09:01:33	117	-20.60879, -48.57021	Rodovia Brigadeiro Faria Lima, Parque das Flores, Barretos, São Paulo	Abrir
09/10/2026, 09:01:40	122	-20.60680, -48.57096	—	Abrir
09/10/2026, 09:01:43	122	-20.60594, -48.57128	—	Abrir
09/10/2026, 09:01:57	108	-20.60228, -48.57266	—	Abrir
09/10/2026, 09:02:22	112	-20.59608, -48.57501	—	Abrir
09/10/2026, 09:02:32	113	-20.59342, -48.57600	—	Abrir
09/10/2026, 09:02:47	114	-20.58948, -48.57747	—	Abrir
09/10/2026, 09:03:12	111	-20.58262, -48.58010	—	Abrir
09/10/2026, 09:03:20	98	-20.58032, -48.58094	—	Abrir
09/10/2026, 09:03:36	86	-20.57697, -48.58219	—	Abrir
09/10/2026, 09:03:45	63	-20.57518, -48.58277	—	Abrir
09/10/2026, 09:03:51	51	-20.57424, -48.58270	—	Abrir
09/10/2026, 09:03:52	42	-20.57412, -48.58267	—	Abrir

Data/Hora	Vel. (km/h)	Lat/Lon	Endereço	Link
09/10/2026, 09:03:53	42	-20.57412, -48.58267	—	Abrir
09/10/2026, 09:03:54	31	-20.57397, -48.58263	—	Abrir
09/10/2026, 09:03:56	36	-20.57382, -48.58254	—	Abrir
09/10/2026, 09:03:57	39	-20.57375, -48.58248	—	Abrir
09/10/2026, 09:04:01	37	-20.57356, -48.58224	—	Abrir
09/10/2026, 09:04:14	50	-20.57283, -48.58096	—	Abrir
09/10/2026, 09:04:25	51	-20.57214, -48.57981	—	Abrir
09/10/2026, 09:04:36	21	-20.57148, -48.57860	—	Abrir
09/10/2026, 09:04:37	14	-20.57146, -48.57856	—	Abrir
09/10/2026, 09:04:38	8	-20.57145, -48.57854	—	Abrir
09/10/2026, 09:04:39	0	-20.57145, -48.57853	—	Abrir
09/10/2026, 09:04:50	0	-20.57145, -48.57853	—	Abrir
09/10/2026, 09:05:15	0	-20.57143, -48.57849	—	Abrir

Data/Hora	Vel. (km/h)	Lat/Lon	Endereço	Link
09/10/2026, 09:05:16	19	-20.57140, -48.57840	—	Abrir
09/10/2026, 09:05:17	17	-20.57140, -48.57835	—	Abrir
09/10/2026, 09:05:19	13	-20.57147, -48.57827	—	Abrir
09/10/2026, 09:05:20	11	-20.57147, -48.57824	—	Abrir
09/10/2026, 09:05:21	10	-20.57146, -48.57822	—	Abrir
09/10/2026, 09:05:22	10	-20.57145, -48.57820	—	Abrir
09/10/2026, 09:05:23	11	-20.57144, -48.57817	—	Abrir
09/10/2026, 09:05:25	9	-20.57146, -48.57811	—	Abrir
09/10/2026, 09:05:27	11	-20.57147, -48.57806	—	Abrir
09/10/2026, 09:05:28	10	-20.57146, -48.57804	—	Abrir
09/10/2026, 09:05:30	6	-20.57145, -48.57799	—	Abrir
09/10/2026, 09:05:39	0	-20.57145, -48.57801	Rua Peru, Rios, Barretos, São Paulo	Abrir
09/10/2026, 09:06:03	0	-20.57144, -48.57801	Rua Peru, Rios, Barretos, São Paulo	Abrir

Paradas

#	Início	Fim	Duração	Endereço	Maps
1	09/10/2026, 09:06:03	09/10/2026, 11:25:21	**2h 19m**	Rua Peru, Rios, Barretos, São Paulo	Abrir

Paradas são detectadas quando o veículo fica parado por um tempo mínimo.

Viagem #4 09/10/2026, 11:25:21 → 09/10/2026, 11:38:44

Distância: 2.59 km **Duração: 13m** **Movendo: 6m 54s** **Parado: 5m 4s** **Vel. Máx: 56 km/h**

Início: 09/10/2026, 11:25:21 **Fim:** 09/10/2026, 11:38:44 **Duração:** 13m **Distância:** 2.59 km **Vel. Máx:** 56 km/h

▶ **Partida:** Rua Peru, Rios, Barretos, São Paulo

■ **Chegada:** Rua Peru, Rios, Barretos, São Paulo

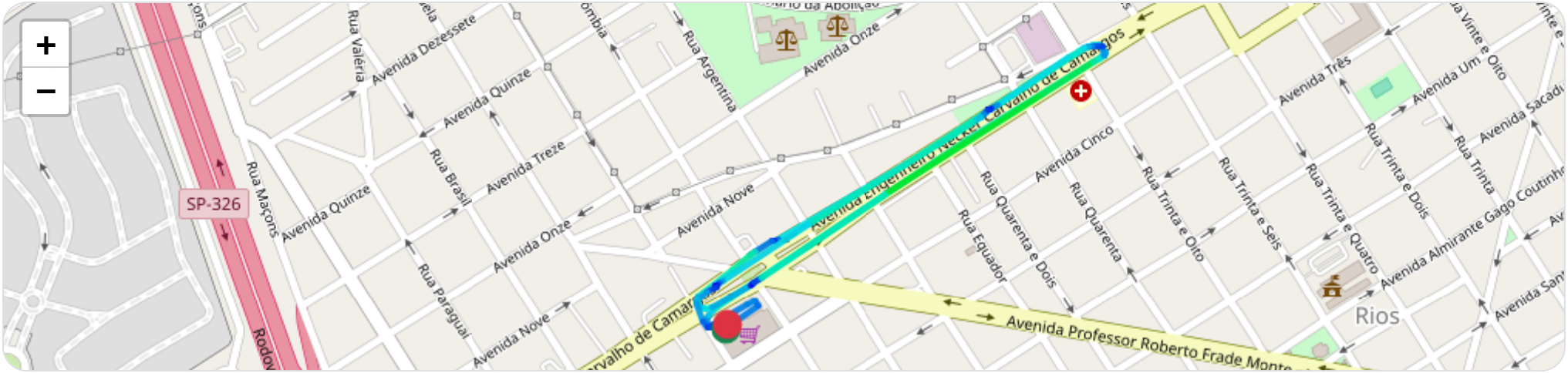

Baixa Alta

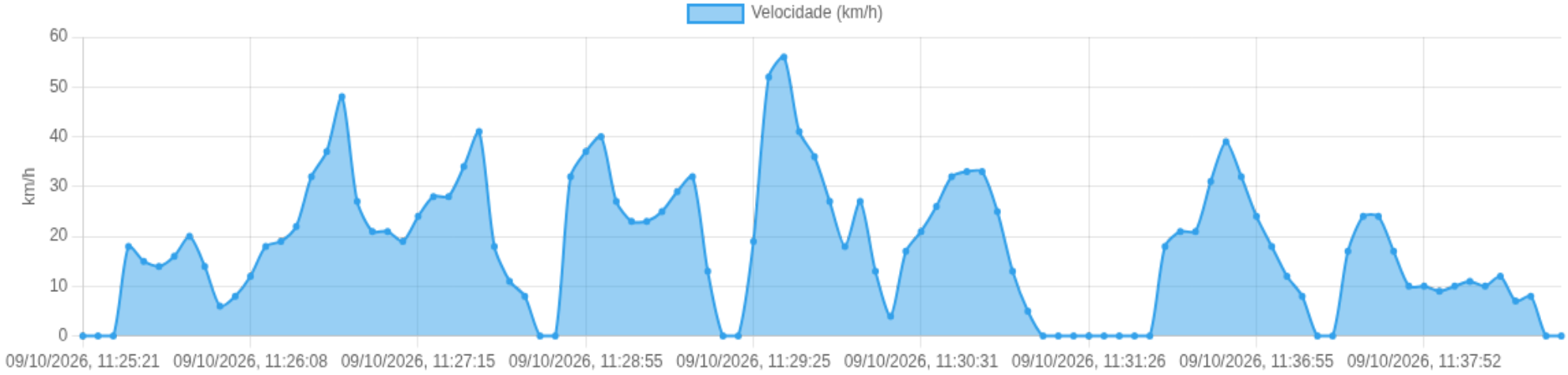

Posições

Tabela completa da viagem.

Data/Hora	Vel. (km/h)	Lat/Lon	Endereço	Link
09/10/2026, 11:25:21	0	-20.57148, -48.57800	Rua Peru, Rios, Barretos, São Paulo	Abrir
09/10/2026, 11:25:34	0	-20.57143, -48.57802	—	Abrir
09/10/2026, 11:25:39	0	-20.57143, -48.57798	—	Abrir
09/10/2026, 11:25:41	18	-20.57140, -48.57791	—	Abrir
09/10/2026, 11:25:49	15	-20.57117, -48.57756	—	Abrir
09/10/2026, 11:25:51	14	-20.57112, -48.57759	—	Abrir
09/10/2026, 11:25:52	16	-20.57112, -48.57762	—	Abrir
09/10/2026, 11:25:54	20	-20.57117, -48.57770	—	Abrir
09/10/2026, 11:26:04	14	-20.57143, -48.57817	—	Abrir
09/10/2026, 11:26:06	6	-20.57145, -48.57822	—	Abrir
09/10/2026, 11:26:07	8	-20.57144, -48.57824	—	Abrir
09/10/2026, 11:26:08	12	-20.57142, -48.57826	—	Abrir
09/10/2026, 11:26:09	18	-20.57138, -48.57827	—	Abrir

Data/Hora	Vel. (km/h)	Lat/Lon	Endereço	Link
09/10/2026, 11:26:10	19	-20.57134, -48.57827	—	Abrir
09/10/2026, 11:26:11	22	-20.57129, -48.57824	—	Abrir
09/10/2026, 11:26:13	32	-20.57120, -48.57813	—	Abrir
09/10/2026, 11:26:29	37	-20.57047, -48.57697	—	Abrir
09/10/2026, 11:26:54	48	-20.56901, -48.57464	—	Abrir
09/10/2026, 11:27:11	27	-20.56795, -48.57279	—	Abrir
09/10/2026, 11:27:12	21	-20.56791, -48.57275	—	Abrir
09/10/2026, 11:27:13	21	-20.56791, -48.57275	—	Abrir
09/10/2026, 11:27:14	19	-20.56782, -48.57277	—	Abrir
09/10/2026, 11:27:15	24	-20.56780, -48.57282	—	Abrir
09/10/2026, 11:27:16	28	-20.56779, -48.57289	—	Abrir
09/10/2026, 11:27:17	28	-20.56779, -48.57289	—	Abrir
09/10/2026, 11:27:19	34	-20.56784, -48.57304	—	Abrir

Data/Hora	Vel. (km/h)	Lat/Lon	Endereço	Link
09/10/2026, 11:27:43	41	-20.56934, -48.57549	—	Abrir
09/10/2026, 11:28:03	18	-20.57032, -48.57728	—	Abrir
09/10/2026, 11:28:04	11	-20.57033, -48.57731	—	Abrir
09/10/2026, 11:28:05	8	-20.57034, -48.57733	—	Abrir
09/10/2026, 11:28:08	0	-20.57035, -48.57736	—	Abrir
09/10/2026, 11:28:33	0	-20.57034, -48.57736	—	Abrir
09/10/2026, 11:28:53	32	-20.57047, -48.57759	—	Abrir
09/10/2026, 11:28:55	37	-20.57053, -48.57766	—	Abrir
09/10/2026, 11:28:57	40	-20.57072, -48.57791	—	Abrir
09/10/2026, 11:29:03	27	-20.57105, -48.57838	—	Abrir
09/10/2026, 11:29:04	23	-20.57111, -48.57841	—	Abrir
09/10/2026, 11:29:05	23	-20.57117, -48.57840	—	Abrir
09/10/2026, 11:29:06	25	-20.57120, -48.57835	—	Abrir

Data/Hora	Vel. (km/h)	Lat/Lon	Endereço	Link
09/10/2026, 11:29:07	29	-20.57122, -48.57829	—	Abrir
09/10/2026, 11:29:08	32	-20.57120, -48.57820	—	Abrir
09/10/2026, 11:29:16	13	-20.57091, -48.57766	—	Abrir
09/10/2026, 11:29:18	0	-20.57089, -48.57763	—	Abrir
09/10/2026, 11:29:22	0	-20.57088, -48.57761	—	Abrir
09/10/2026, 11:29:25	19	-20.57082, -48.57750	—	Abrir
09/10/2026, 11:29:47	52	-20.56970, -48.57574	Avenida Engenheiro Necker Carvalho de Camargos, Rios, Barretos, São Paulo	Abrir
09/10/2026, 11:30:04	56	-20.56843, -48.57361	—	Abrir
09/10/2026, 11:30:09	41	-20.56802, -48.57289	—	Abrir
09/10/2026, 11:30:10	36	-20.56797, -48.57281	—	Abrir
09/10/2026, 11:30:11	27	-20.56792, -48.57274	—	Abrir
09/10/2026, 11:30:12	18	-20.56788, -48.57272	—	Abrir
09/10/2026, 11:30:13	27	-20.56792, -48.57274	—	Abrir

Data/Hora	Vel. (km/h)	Lat/Lon	Endereço	Link
09/10/2026, 11:30:14	13	-20.56781, -48.57276	—	Abrir
09/10/2026, 11:30:16	4	-20.56780, -48.57280	—	Abrir
09/10/2026, 11:30:30	17	-20.56780, -48.57291	—	Abrir
09/10/2026, 11:30:31	21	-20.56781, -48.57296	—	Abrir
09/10/2026, 11:30:32	26	-20.56783, -48.57302	—	Abrir
09/10/2026, 11:30:33	32	-20.56787, -48.57309	—	Abrir
09/10/2026, 11:30:34	33	-20.56791, -48.57316	—	Abrir
09/10/2026, 11:30:36	33	-20.56796, -48.57324	—	Abrir
09/10/2026, 11:30:50	25	-20.56858, -48.57423	—	Abrir
09/10/2026, 11:30:52	13	-20.56862, -48.57432	—	Abrir
09/10/2026, 11:30:53	5	-20.56863, -48.57434	—	Abrir
09/10/2026, 11:30:54	0	-20.56864, -48.57435	Avenida Engenheiro Necker Carvalho de Camargos, Rios, Barretos, São Paulo	Abrir
09/10/2026, 11:31:00	0	-20.56864, -48.57435	Avenida Engenheiro Necker Carvalho de Camargos, Rios, Barretos, São Paulo	Abrir

Data/Hora	Vel. (km/h)	Lat/Lon	Endereço	Link
09/10/2026, 11:31:25	0	-20.56864, -48.57435	Avenida Engenheiro Necker Carvalho de Camargos, Rios, Barretos, São Paulo	Abrir
09/10/2026, 11:31:26	0	-20.56864, -48.57435	Avenida Engenheiro Necker Carvalho de Camargos, Rios, Barretos, São Paulo	Abrir
09/10/2026, 11:31:49	0	-20.56864, -48.57435	Avenida Engenheiro Necker Carvalho de Camargos, Rios, Barretos, São Paulo	Abrir
09/10/2026, 11:35:50	0	-20.56864, -48.57435	Avenida Engenheiro Necker Carvalho de Camargos, Rios, Barretos, São Paulo	Abrir
09/10/2026, 11:35:52	0	-20.56864, -48.57435	Avenida Engenheiro Necker Carvalho de Camargos, Rios, Barretos, São Paulo	Abrir
09/10/2026, 11:35:54	0	-20.56864, -48.57435	Avenida Engenheiro Necker Carvalho de Camargos, Rios, Barretos, São Paulo	Abrir
09/10/2026, 11:36:10	18	-20.56869, -48.57441	—	Abrir
09/10/2026, 11:36:11	21	-20.56873, -48.57446	—	Abrir
09/10/2026, 11:36:12	21	-20.56873, -48.57446	—	Abrir
09/10/2026, 11:36:13	31	-20.56880, -48.57457	—	Abrir
09/10/2026, 11:36:16	39	-20.56895, -48.57482	—	Abrir
09/10/2026, 11:36:41	32	-20.57011, -48.57685	—	Abrir
09/10/2026, 11:36:55	24	-20.57086, -48.57804	Avenida Engenheiro Necker Carvalho de Camargos, Rios, Barretos, São Paulo	Abrir

Data/Hora	Vel. (km/h)	Lat/Lon	Endereço	Link
09/10/2026, 11:36:56	18	-20.57089, -48.57809	—	Abrir
09/10/2026, 11:36:57	12	-20.57091, -48.57812	—	Abrir
09/10/2026, 11:36:58	8	-20.57092, -48.57814	—	Abrir
09/10/2026, 11:37:05	0	-20.57093, -48.57816	—	Abrir
09/10/2026, 11:37:31	0	-20.57093, -48.57813	—	Abrir
09/10/2026, 11:37:40	17	-20.57100, -48.57826	—	Abrir
09/10/2026, 11:37:43	24	-20.57111, -48.57839	—	Abrir
09/10/2026, 11:37:44	24	-20.57117, -48.57840	—	Abrir
09/10/2026, 11:37:48	17	-20.57138, -48.57833	—	Abrir
09/10/2026, 11:37:51	10	-20.57146, -48.57826	—	Abrir
09/10/2026, 11:37:52	10	-20.57147, -48.57824	—	Abrir
09/10/2026, 11:37:53	9	-20.57146, -48.57822	—	Abrir
09/10/2026, 11:37:55	10	-20.57144, -48.57817	—	Abrir

Data/Hora	Vel. (km/h)	Lat/Lon	Endereço	Link
09/10/2026, 11:37:56	11	-20.57144, -48.57814	—	Abrir
09/10/2026, 11:37:57	10	-20.57144, -48.57817	—	Abrir
09/10/2026, 11:37:59	12	-20.57146, -48.57805	—	Abrir
09/10/2026, 11:38:00	7	-20.57146, -48.57803	—	Abrir
09/10/2026, 11:38:02	8	-20.57145, -48.57798	—	Abrir
09/10/2026, 11:38:20	0	-20.57144, -48.57800	—	Abrir
09/10/2026, 11:38:44	0	-20.57142, -48.57798	Rua Peru, Rios, Barretos, São Paulo	Abrir

Paradas

#	Início	Fim	Duração	Endereço	Maps
1	09/10/2026, 11:31:00	09/10/2026, 11:35:54	**4m 54s**	Avenida Engenheiro Necker Carvalho de Camargos, Rios, Barretos, São Paulo	Abrir

Paradas são detectadas quando o veículo fica parado por um tempo mínimo.