Dispositivo	Período	Viagens	Distância total	Velocidade média	Velocidade máxima
MOBI FZP7F21 -...	**08/10/2026, 00:00:00 → 08/10/2026, 23:59:00**	**6**	**83.13 km**	**30 km/h**	**105 km/h**

⚡ Resumo executivo

Movendo: 86% | Parado: 14% | >80: 0% | >100: 0%

Pico de velocidade	Horário com mais movimento	Parada mais longa	Risco do período
105 km/h 08/10/2026, 09:59:48	**15:00** Resumo do período	**6h 6m** Rua Três, Residencial Carmesim, Junqueirópolis, São Paulo	**Médio** Excessos + ocioso/paradas longas

Eventos do período

Excessos acima de 100 km/h + ocioso/paradas longas

Tipo	Quando	Valor	Endereço	Mapa
▸ **Excessos**				
Excesso	08/10/2026, 09:59:48	**105 km/h**	—	Abrir
▸ **Paradas longas**				
Parada	2026-10-08T10:12:52.000Z → 2026-10-08T12:57:16.000Z	**2h 44m**	Avenida Geraldo Fudo, Vila Santo Antônio, Junqueirópolis, São Paulo	Abrir
Parada	2026-10-08T13:11:07.000Z → 2026-10-08T13:44:08.000Z	**33m**	Avenida Geraldo Fudo, Vila Santo Antônio, Junqueirópolis, São Paulo	Abrir
Parada	2026-10-08T13:44:53.000Z → 2026-10-08T14:20:23.000Z	**35m**	Avenida Geraldo Fudo, Vila Santo Antônio, Junqueirópolis, São Paulo	Abrir
Parada	2026-10-08T14:38:58.000Z → 2026-10-08T17:01:42.000Z	**2h 22m**	Rua Quatro, Conjunto habitacional Pioneiros, Junqueirópolis, São Paulo	Abrir
Parada	2026-10-08T18:58:04.000Z → 2026-10-09T01:05:01.000Z	**6h 6m**	Rua Três, Residencial Carmesim, Junqueirópolis, São Paulo	Abrir

Critérios: excesso = velocidade acima do limite. Ocioso = parado + motor ligado por ≥ 10m. Parada longa = duração ≥ 30m.

Velocidade (visão geral)

limite: 100 km/h

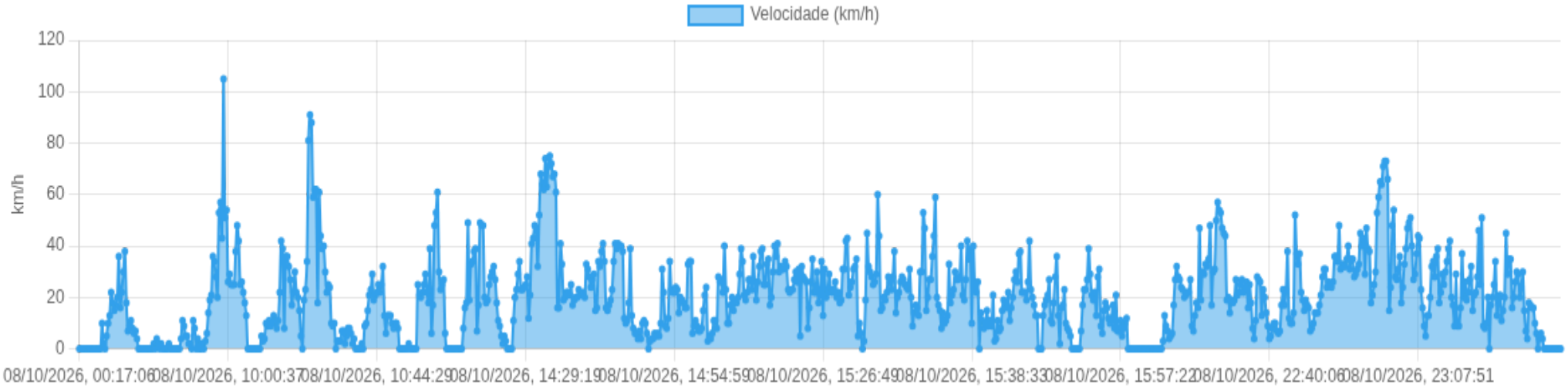

0–60 | 60– 100 | > 100

Clique em um ponto (no navegador) para abrir a posição no mapa.

Viagem #1

08/10/2026, 07:10:31 → 08/10/2026, 07:12:52 | Distância: 0.75 km | Duração: 2m | Movendo: 1m 48s | Parado: 3s | Vel. Máx: 38 km/h

Início: 08/10/2026, 07:10:31 **Fim:** 08/10/2026, 07:12:52 **Duração:** 2m **Distância:** 0.75 km **Vel. Máx:** 38 km/h

▶ **Partida:** Rua Quatro, Conjunto habitacional Pioneiros, Junqueirópolis, São Paulo

■ **Chegada:** Avenida Geraldo Fudo, Vila Santo Antônio, Junqueirópolis, São Paulo

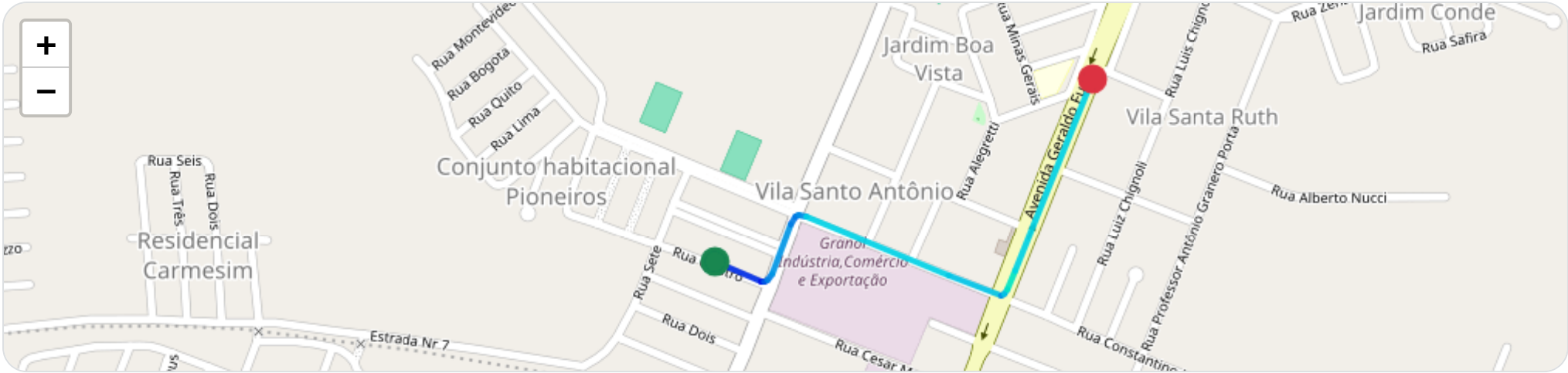

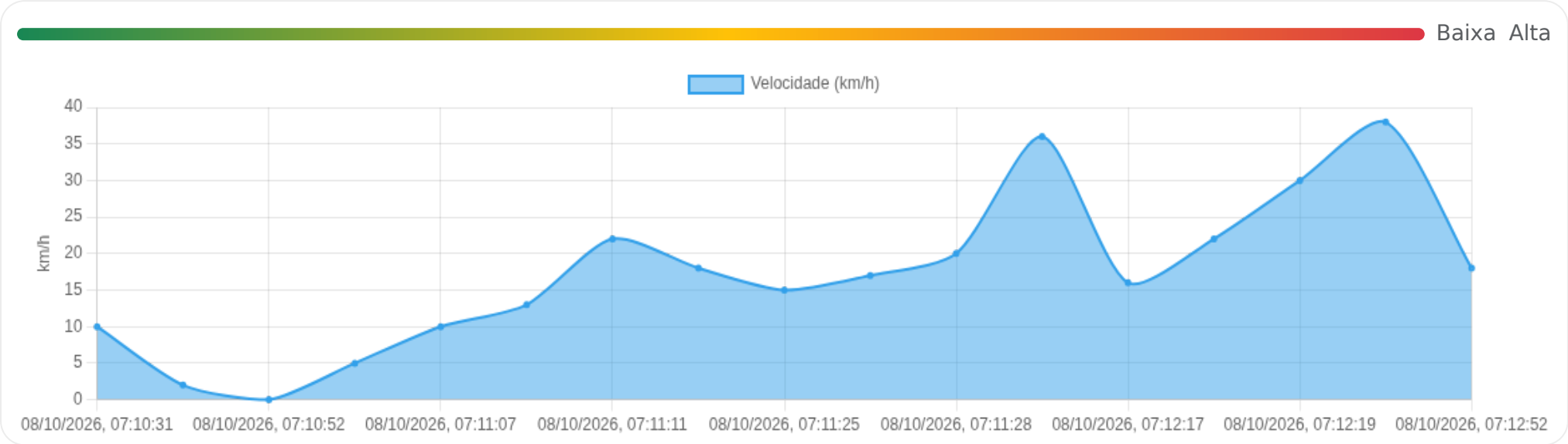

Posições

Tabela completa da viagem.

Data/Hora	Vel. (km/h)	Lat/Lon	Endereço	Link
08/10/2026, 07:10:31	10	-21.50450, -51.43914	Rua Quatro, Conjunto habitacional Pioneiros, Junqueirópolis, São Paulo	Abrir
08/10/2026, 07:10:49	2	-21.50477, -51.43850	—	Abrir
08/10/2026, 07:10:52	0	-21.50477, -51.43850	—	Abrir
08/10/2026, 07:11:06	5	-21.50477, -51.43848	—	Abrir
08/10/2026, 07:11:07	10	-21.50477, -51.43846	—	Abrir
08/10/2026, 07:11:09	13	-21.50474, -51.43841	—	Abrir
08/10/2026, 07:11:11	22	-21.50467, -51.43836	—	Abrir
08/10/2026, 07:11:22	18	-21.50403, -51.43809	—	Abrir
08/10/2026, 07:11:25	15	-21.50392, -51.43802	—	Abrir
08/10/2026, 07:11:26	17	-21.50391, -51.43799	—	Abrir
08/10/2026, 07:11:28	20	-21.50393, -51.43788	—	Abrir
08/10/2026, 07:11:52	36	-21.50469, -51.43591	—	Abrir
08/10/2026, 07:12:17	16	-21.50494, -51.43519	—	Abrir
08/10/2026, 07:12:18	22	-21.50492, -51.43514	—	Abrir
08/10/2026, 07:12:19	30	-21.50486, -51.43510	—	Abrir
08/10/2026, 07:12:22	38	-21.50462, -51.43499	—	Abrir
08/10/2026, 07:12:52	18	-21.50216, -51.43391	Avenida Geraldo Fudo, Vila Santo Antônio, Junqueirópolis, São Paulo	Abrir

Paradas

#	Início	Fim	Duração	Endereço	Maps
1	08/10/2026, 07:12:52	08/10/2026, 09:57:16	**2h 44m**	Avenida Geraldo Fudo, Vila Santo Antônio, Junqueirópolis, São Paulo	Abrir

Paradas são detectadas quando o veículo fica parado por um tempo mínimo.

Viagem #2 08/10/2026, 09:57:16 → 08/10/2026, 10:11:07

Distância: 6.26 km | Duração: 13m | Movendo: 8m 18s | Parado: 4m 19s | Vel. Máx: 105 km/h

Início: 08/10/2026, 09:57:16 **Fim:** 08/10/2026, 10:11:07 **Duração:** 13m **Distância:** 6.26 km **Vel. Máx:** 105 km/h

▶ **Partida:** Avenida Geraldo Fudo, Vila Santo Antônio, Junqueirópolis, São Paulo

■ **Chegada:** Avenida Geraldo Fudo, Vila Santo Antônio, Junqueirópolis, São Paulo

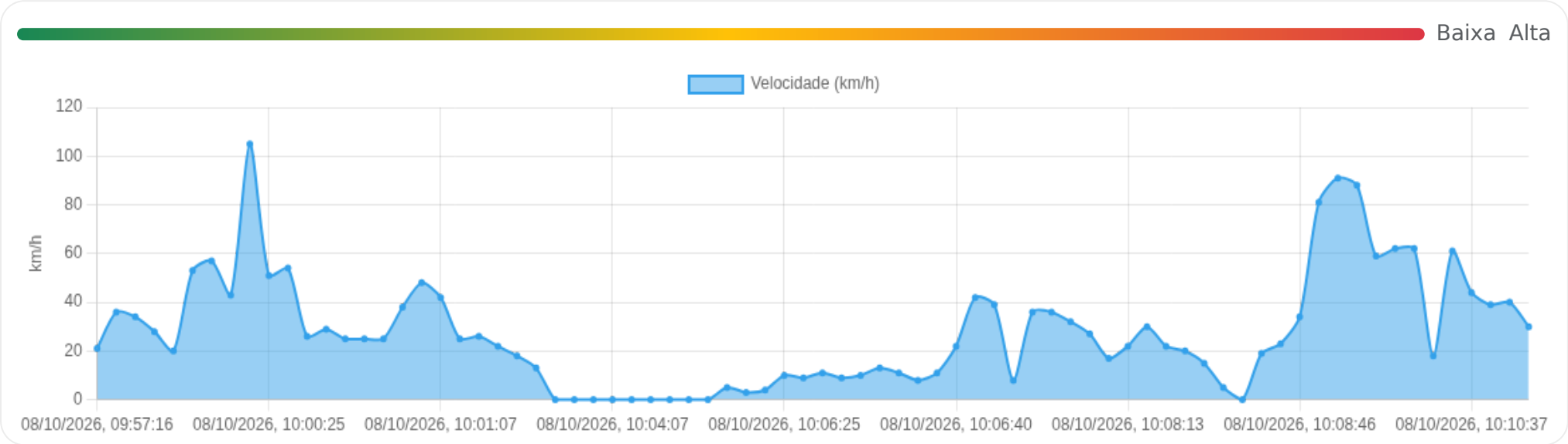

Posições

Tabela completa da viagem.

Data/Hora	Vel. (km/h)	Lat/Lon	Endereço	Link
08/10/2026, 09:57:16	21	-21.50181, -51.43374	Avenida Geraldo Fudo, Vila Santo Antônio, Junqueirópolis, São Paulo	Abrir
08/10/2026, 09:57:28	36	-21.50100, -51.43342	—	Abrir
08/10/2026, 09:57:30	34	-21.50084, -51.43332	—	Abrir
08/10/2026, 09:57:34	28	-21.50056, -51.43316	—	Abrir
08/10/2026, 09:57:49	20	-21.49946, -51.43278	—	Abrir
08/10/2026, 09:58:00	53	-21.49848, -51.43236	—	Abrir
08/10/2026, 09:58:02	57	-21.49822, -51.43225	—	Abrir
08/10/2026, 09:58:30	43	-21.49542, -51.43101	—	Abrir
08/10/2026, 09:59:48	105	-21.49044, -51.43614	—	Abrir
08/10/2026, 10:00:25	51	-21.48829, -51.44200	—	Abrir
08/10/2026, 10:00:27	54	-21.48805, -51.44214	—	Abrir
08/10/2026, 10:00:37	26	-21.48704, -51.44264	—	Abrir
08/10/2026, 10:00:47	29	-21.48623, -51.44307	—	Abrir
08/10/2026, 10:00:48	25	-21.48619, -51.44313	—	Abrir
08/10/2026, 10:00:49	25	-21.48618, -51.44319	—	Abrir
08/10/2026, 10:00:51	25	-21.48622, -51.44332	—	Abrir
08/10/2026, 10:00:58	38	-21.48632, -51.44388	—	Abrir
08/10/2026, 10:01:02	48	-21.48630, -51.44434	—	Abrir
08/10/2026, 10:01:07	42	-21.48617, -51.44496	—	Abrir
08/10/2026, 10:01:37	25	-21.48565, -51.44736	Avenida A, Duas Barras, Junqueirópolis, São Paulo	Abrir
08/10/2026, 10:01:39	26	-21.48566, -51.44749	—	Abrir
08/10/2026, 10:02:01	22	-21.48587, -51.44936	—	Abrir

Data/Hora	Vel. (km/h)	Lat/Lon	Endereço	Link
08/10/2026, 10:02:02	18	-21.48584, -51.44940	—	Abrir
08/10/2026, 10:02:07	13	-21.48569, -51.44952	Rua F, Duas Barras, Junqueirópolis, São Paulo	Abrir
08/10/2026, 10:02:37	0	-21.48562, -51.44955	—	Abrir
08/10/2026, 10:03:07	0	-21.48564, -51.44954	—	Abrir
08/10/2026, 10:03:37	0	-21.48564, -51.44952	—	Abrir
08/10/2026, 10:04:07	0	-21.48562, -51.44954	—	Abrir
08/10/2026, 10:04:37	0	-21.48563, -51.44955	—	Abrir
08/10/2026, 10:05:07	0	-21.48563, -51.44955	—	Abrir
08/10/2026, 10:05:37	0	-21.48563, -51.44955	—	Abrir
08/10/2026, 10:06:07	0	-21.48563, -51.44955	—	Abrir
08/10/2026, 10:06:19	0	-21.48562, -51.44956	—	Abrir
08/10/2026, 10:06:22	5	-21.48564, -51.44953	—	Abrir
08/10/2026, 10:06:23	3	-21.48565, -51.44953	—	Abrir
08/10/2026, 10:06:24	4	-21.48564, -51.44953	—	Abrir
08/10/2026, 10:06:25	10	-21.48563, -51.44952	—	Abrir
08/10/2026, 10:06:26	9	-21.48562, -51.44950	—	Abrir
08/10/2026, 10:06:27	11	-21.48561, -51.44947	—	Abrir
08/10/2026, 10:06:28	9	-21.48562, -51.44944	—	Abrir
08/10/2026, 10:06:29	10	-21.48564, -51.44943	—	Abrir
08/10/2026, 10:06:31	13	-21.48570, -51.44943	—	Abrir
08/10/2026, 10:06:33	11	-21.48576, -51.44942	—	Abrir
08/10/2026, 10:06:35	8	-21.48581, -51.44939	—	Abrir

Data/Hora	Vel. (km/h)	Lat/Lon	Endereço	Link
08/10/2026, 10:06:37	11	-21.48584, -51.44935	—	Abrir
08/10/2026, 10:06:40	22	-21.48587, -51.44919	—	Abrir
08/10/2026, 10:07:07	42	-21.48577, -51.44691	—	Abrir
08/10/2026, 10:07:37	39	-21.48628, -51.44342	Rua B, Duas Barras, Junqueirópolis, São Paulo	Abrir
08/10/2026, 10:07:43	8	-21.48624, -51.44307	—	Abrir
08/10/2026, 10:07:49	36	-21.48654, -51.44290	—	Abrir
08/10/2026, 10:08:07	36	-21.48808, -51.44215	—	Abrir
08/10/2026, 10:08:08	32	-21.48817, -51.44215	—	Abrir
08/10/2026, 10:08:09	27	-21.48823, -51.44218	—	Abrir
08/10/2026, 10:08:11	17	-21.48830, -51.44227	—	Abrir
08/10/2026, 10:08:13	22	-21.48832, -51.44237	—	Abrir
08/10/2026, 10:08:16	30	-21.48830, -51.44258	—	Abrir
08/10/2026, 10:08:26	22	-21.48807, -51.44346	—	Abrir
08/10/2026, 10:08:27	20	-21.48810, -51.44351	—	Abrir
08/10/2026, 10:08:28	15	-21.48813, -51.44353	—	Abrir
08/10/2026, 10:08:30	5	-21.48818, -51.44356	—	Abrir
08/10/2026, 10:08:37	0	-21.48816, -51.44354	—	Abrir
08/10/2026, 10:08:43	19	-21.48827, -51.44352	—	Abrir
08/10/2026, 10:08:44	23	-21.48831, -51.44348	—	Abrir
08/10/2026, 10:08:46	34	-21.48837, -51.44335	—	Abrir
08/10/2026, 10:09:07	81	-21.48936, -51.44000	—	Abrir
08/10/2026, 10:09:37	91	-21.49165, -51.43257	—	Abrir

Data/Hora	Vel. (km/h)	Lat/Lon	Endereço	Link
08/10/2026, 10:09:43	88	-21.49223, -51.43128	—	Abrir
08/10/2026, 10:09:48	59	-21.49287, -51.43057	—	Abrir
08/10/2026, 10:09:51	62	-21.49329, -51.43038	—	Abrir
08/10/2026, 10:09:53	62	-21.49360, -51.43039	—	Abrir
08/10/2026, 10:10:07	18	-21.49520, -51.43106	—	Abrir
08/10/2026, 10:10:21	61	-21.49662, -51.43165	—	Abrir
08/10/2026, 10:10:37	44	-21.49932, -51.43280	—	Abrir
08/10/2026, 10:10:51	39	-21.50020, -51.43321	—	Abrir
08/10/2026, 10:10:56	40	-21.50066, -51.43343	—	Abrir
08/10/2026, 10:11:07	30	-21.50179, -51.43382	Avenida Geraldo Fudo, Vila Santo Antônio, Junqueirópolis, São Paulo	Abrir

Paradas

#	Início	Fim	Duração	Endereço	Maps
1	08/10/2026, 10:02:07	08/10/2026, 10:06:19	**4m 12s**	Rua F, Duas Barras, Junqueirópolis, São Paulo	Abrir
2	08/10/2026, 10:11:07	08/10/2026, 10:44:08	**33m 1s**	Avenida Geraldo Fudo, Vila Santo Antônio, Junqueirópolis, São Paulo	Abrir

Paradas são detectadas quando o veículo fica parado por um tempo mínimo.

Viagem #3 08/10/2026, 10:44:08 → 08/10/2026, 10:44:53

Distância: 0.28 km | Duração: 0m | Movendo: 35s | Parado: 0m | Vel. Máx: 32 km/h

Início: 08/10/2026, 10:44:08 **Fim:** 08/10/2026, 10:44:53 **Duração:** 0m **Distância:** 0.28 km **Vel. Máx:** 32 km/h

▶ **Partida:** Avenida Geraldo Fudo, Vila Santo Antônio, Junqueirópolis, São Paulo

■ **Chegada:** Avenida Geraldo Fudo, Vila Santo Antônio, Junqueirópolis, São Paulo

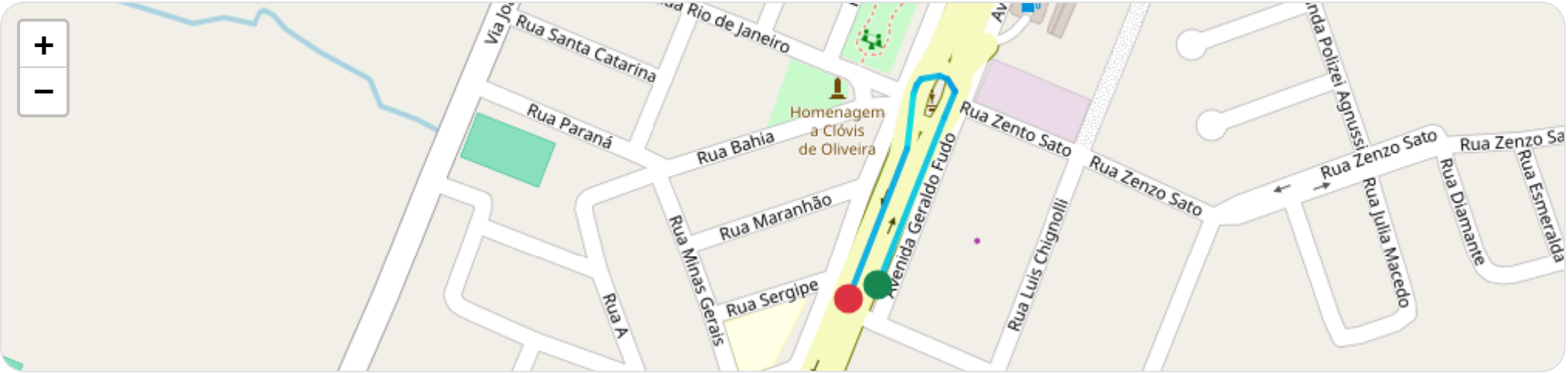

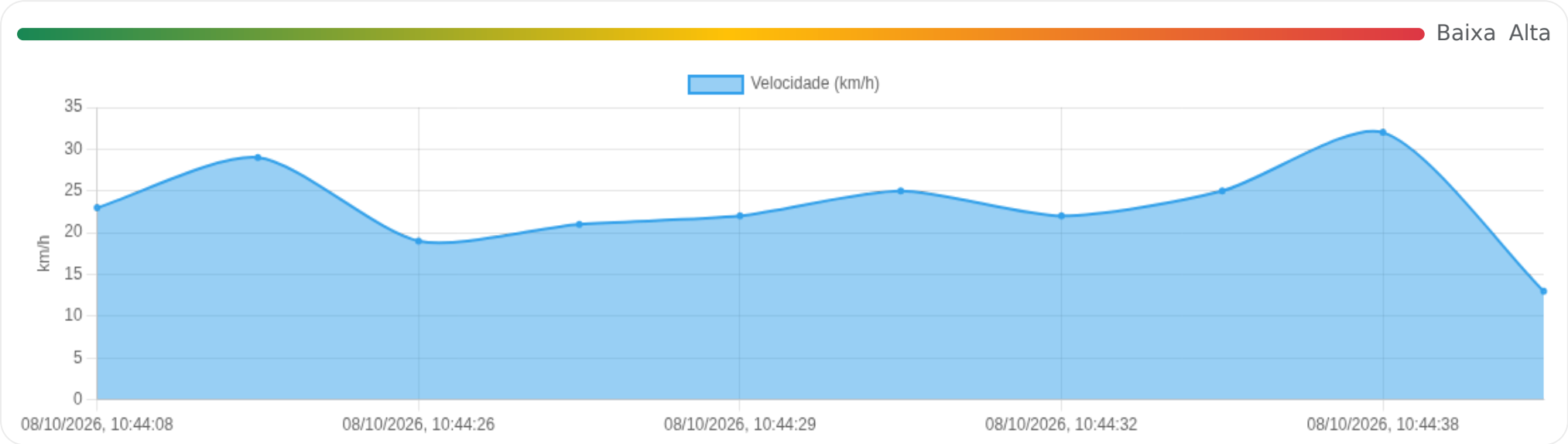

Posições

Tabela completa da viagem.

Data/Hora	Vel. (km/h)	Lat/Lon	Endereço	Link
08/10/2026, 10:44:08	23	-21.50181, -51.43368	Avenida Geraldo Fudo, Vila Santo Antônio, Junqueirópolis, São Paulo	Abrir
08/10/2026, 10:44:23	29	-21.50074, -51.43321	—	Abrir
08/10/2026, 10:44:26	19	-21.50056, -51.43314	—	Abrir
08/10/2026, 10:44:28	21	-21.50048, -51.43319	—	Abrir
08/10/2026, 10:44:29	22	-21.50046, -51.43324	—	Abrir
08/10/2026, 10:44:31	25	-21.50048, -51.43337	—	Abrir
08/10/2026, 10:44:32	22	-21.50052, -51.43341	—	Abrir
08/10/2026, 10:44:33	25	-21.50058, -51.43343	—	Abrir
08/10/2026, 10:44:38	32	-21.50093, -51.43348	—	Abrir
08/10/2026, 10:44:53	13	-21.50190, -51.43388	Avenida Geraldo Fudo, Vila Santo Antônio, Junqueirópolis, São Paulo	Abrir

Paradas

#	Início	Fim	Duração	Endereço	Maps
1	08/10/2026, 10:44:53	08/10/2026, 11:20:23	**35m 30s**	Avenida Geraldo Fudo, Vila Santo Antônio, Junqueirópolis, São Paulo	Abrir

Paradas são detectadas quando o veículo fica parado por um tempo mínimo.

Viagem #4 08/10/2026, 11:20:23 → 08/10/2026, 11:38:58

Distância: 0.93 km **Duração: 18m** **Movendo: 1m 38s** **Parado: 0m** **Vel. Máx: 61 km/h**

Início: 08/10/2026, 11:20:23 **Fim:** 08/10/2026, 11:38:58 **Duração:** 18m **Distância:** 0.93 km **Vel. Máx:** 61 km/h

▶ **Partida:** Avenida Geraldo Fudo, Vila Santo Antônio, Junqueirópolis, São Paulo

■ **Chegada:** Rua Quatro, Conjunto habitacional Pioneiros, Junqueirópolis, São Paulo

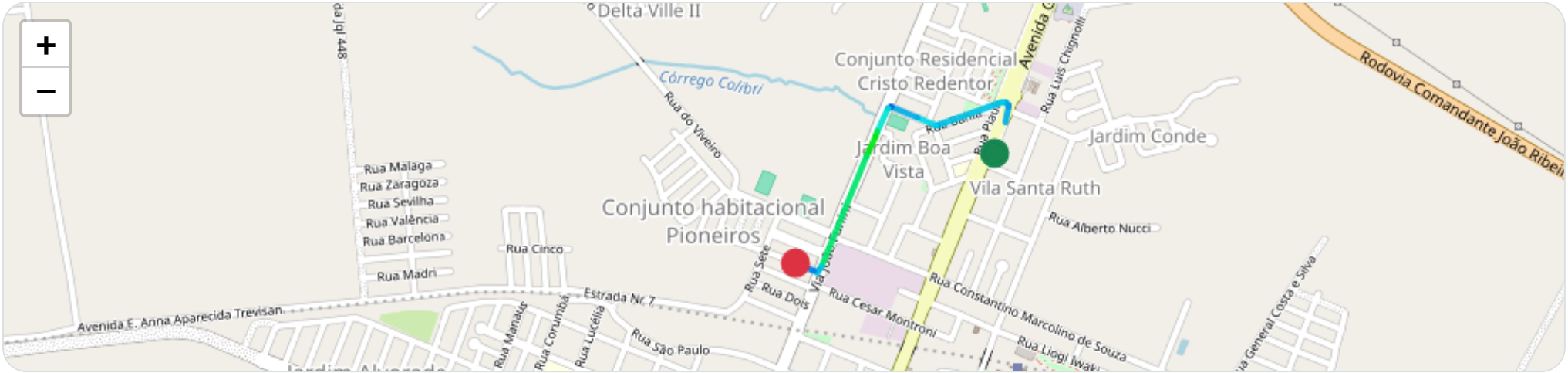

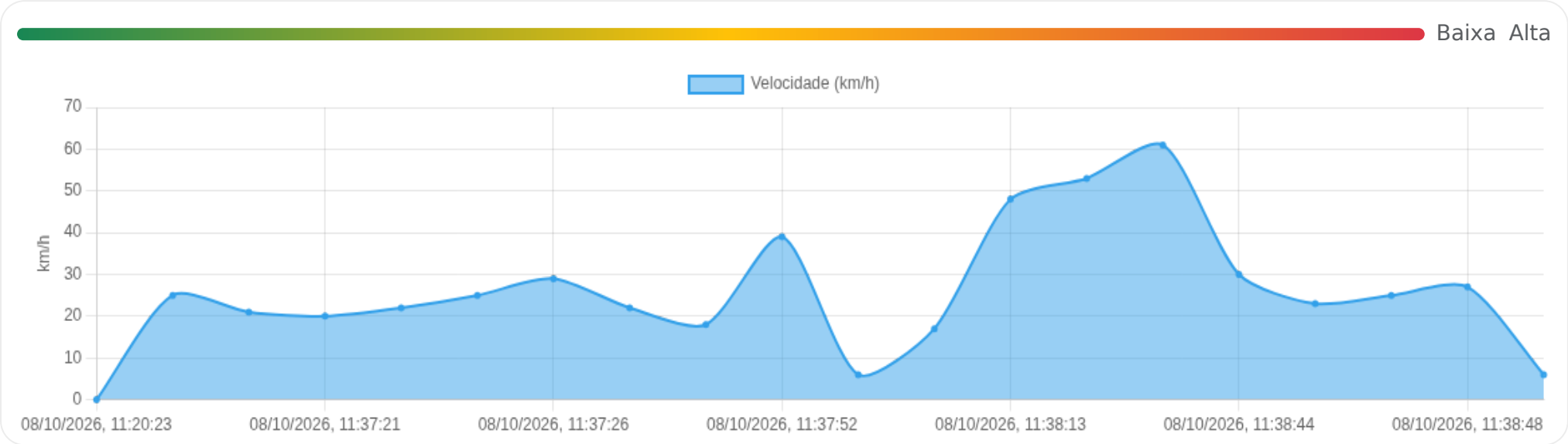

Posições

Tabela completa da viagem.

Data/Hora	Vel. (km/h)	Lat/Lon	Endereço	Link
08/10/2026, 11:20:23	0	-21.50174, -51.43351	Avenida Geraldo Fudo, Vila Santo Antônio, Junqueirópolis, São Paulo	Abrir
08/10/2026, 11:37:14	25	-21.50096, -51.43324	—	Abrir
08/10/2026, 11:37:20	21	-21.50055, -51.43313	—	Abrir
08/10/2026, 11:37:21	20	-21.50050, -51.43315	—	Abrir
08/10/2026, 11:37:23	22	-21.50043, -51.43323	—	Abrir
08/10/2026, 11:37:24	25	-21.50043, -51.43330	—	Abrir
08/10/2026, 11:37:26	29	-21.50047, -51.43344	—	Abrir
08/10/2026, 11:37:44	22	-21.50103, -51.43509	—	Abrir
08/10/2026, 11:37:45	18	-21.50103, -51.43515	—	Abrir
08/10/2026, 11:37:52	39	-21.50082, -51.43568	—	Abrir
08/10/2026, 11:38:03	6	-21.50057, -51.43641	Rua Paraná, Vila Santo Antônio, Junqueirópolis, São Paulo	Abrir
08/10/2026, 11:38:06	17	-21.50061, -51.43649	—	Abrir
08/10/2026, 11:38:13	48	-21.50118, -51.43678	—	Abrir
08/10/2026, 11:38:14	53	-21.50129, -51.43684	—	Abrir
08/10/2026, 11:38:18	61	-21.50184, -51.43707	—	Abrir
08/10/2026, 11:38:44	30	-21.50468, -51.43835	—	Abrir
08/10/2026, 11:38:46	23	-21.50479, -51.43841	—	Abrir
08/10/2026, 11:38:47	25	-21.50480, -51.43848	—	Abrir
08/10/2026, 11:38:48	27	-21.50480, -51.43855	—	Abrir
08/10/2026, 11:38:58	6	-21.50457, -51.43908	Rua Quatro, Conjunto habitacional Pioneiros, Junqueirópolis, São Paulo	Abrir

Paradas

#	Início	Fim	Duração	Endereço	Maps
1	08/10/2026, 11:38:58	08/10/2026, 14:01:42	**2h 22m**	Rua Quatro, Conjunto habitacional Pioneiros, Junqueirópolis, São Paulo	Abrir

Paradas são detectadas quando o veículo fica parado por um tempo mínimo.

Viagem #5 08/10/2026, 14:01:42 → 08/10/2026, 15:58:04

Distância: 39.45 km | Duração: 1h 56m | Movendo: 1h 13m | Parado: 8m 43s | Vel. Máx: 75 km/h

Início: 08/10/2026, 14:01:42 **Fim:** 08/10/2026, 15:58:04 **Duração:** 1h 56m **Distância:** 39.45 km **Vel. Máx:** 75 km/h

▶ **Partida:** Rua Quatro, Conjunto habitacional Pioneiros, Junqueirópolis, São Paulo

■ **Chegada:** Rua Três, Residencial Carmesim, Junqueirópolis, São Paulo

Baixa Alta

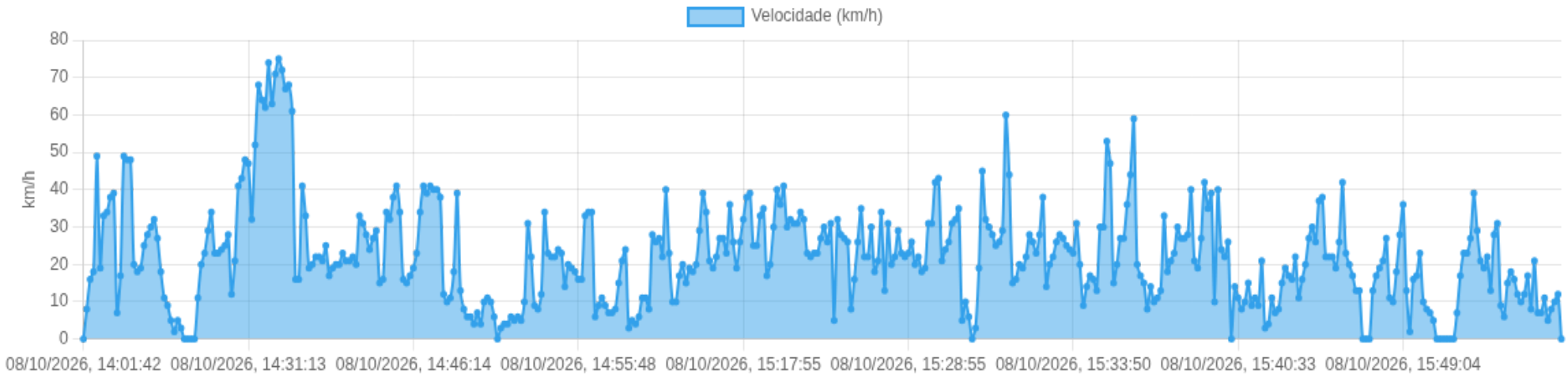

Posições

Tabela completa da viagem.

Data/Hora	Vel. (km/h)	Lat/Lon	Endereço	Link
08/10/2026, 14:01:42	0	-21.50452, -51.43919	Rua Quatro, Conjunto habitacional Pioneiros, Junqueirópolis, São Paulo	Abrir
08/10/2026, 14:21:43	8	-21.50437, -51.43829	—	Abrir
08/10/2026, 14:21:46	16	-21.50433, -51.43820	—	Abrir
08/10/2026, 14:21:47	18	-21.50429, -51.43817	—	Abrir
08/10/2026, 14:22:13	49	-21.50212, -51.43721	Via João Funini, Vila Santo Antônio, Junqueirópolis, São Paulo	Abrir
08/10/2026, 14:22:43	19	-21.49903, -51.43583	—	Abrir
08/10/2026, 14:23:05	33	-21.49760, -51.43521	—	Abrir
08/10/2026, 14:23:07	34	-21.49742, -51.43523	—	Abrir
08/10/2026, 14:23:09	38	-21.49726, -51.43532	—	Abrir
08/10/2026, 14:23:13	39	-21.49695, -51.43557	—	Abrir
08/10/2026, 14:23:18	7	-21.49671, -51.43580	—	Abrir
08/10/2026, 14:23:20	17	-21.49667, -51.43584	—	Abrir
08/10/2026, 14:23:43	49	-21.49496, -51.43738	—	Abrir

Data/Hora	Vel. (km/h)	Lat/Lon	Endereço	Link
08/10/2026, 14:24:13	48	-21.49217, -51.43996	—	Abrir
08/10/2026, 14:24:18	48	-21.49165, -51.44030	—	Abrir
08/10/2026, 14:24:36	20	-21.49030, -51.44100	—	Abrir
08/10/2026, 14:24:37	18	-21.49028, -51.44104	—	Abrir
08/10/2026, 14:24:38	19	-21.49028, -51.44109	—	Abrir
08/10/2026, 14:24:40	25	-21.49033, -51.44120	—	Abrir
08/10/2026, 14:24:43	28	-21.49044, -51.44139	—	Abrir
08/10/2026, 14:24:44	30	-21.49046, -51.44146	—	Abrir
08/10/2026, 14:25:13	32	-21.49082, -51.44395	—	Abrir
08/10/2026, 14:25:43	27	-21.49116, -51.44609	—	Abrir
08/10/2026, 14:25:47	18	-21.49117, -51.44634	—	Abrir
08/10/2026, 14:25:50	11	-21.49114, -51.44645	—	Abrir
08/10/2026, 14:25:51	9	-21.49115, -51.44647	—	Abrir

Data/Hora	Vel. (km/h)	Lat/Lon	Endereço	Link
08/10/2026, 14:25:52	5	-21.49117, -51.44647	—	Abrir
08/10/2026, 14:25:53	2	-21.49118, -51.44647	—	Abrir
08/10/2026, 14:25:59	5	-21.49113, -51.44644	—	Abrir
08/10/2026, 14:26:01	3	-21.49111, -51.44644	—	Abrir
08/10/2026, 14:26:13	0	-21.49109, -51.44645	Rua do Caju, Duas Barras, Junqueirópolis, São Paulo	Abrir
08/10/2026, 14:26:43	0	-21.49108, -51.44644	—	Abrir
08/10/2026, 14:27:13	0	-21.49110, -51.44643	—	Abrir
08/10/2026, 14:27:43	0	-21.49109, -51.44644	—	Abrir
08/10/2026, 14:28:04	11	-21.49116, -51.44641	—	Abrir
08/10/2026, 14:28:06	20	-21.49121, -51.44635	—	Abrir
08/10/2026, 14:28:08	23	-21.49122, -51.44622	—	Abrir
08/10/2026, 14:28:13	29	-21.49118, -51.44590	—	Abrir
08/10/2026, 14:28:43	34	-21.49088, -51.44372	—	Abrir

Data/Hora	Vel. (km/h)	Lat/Lon	Endereço	Link
08/10/2026, 14:29:13	23	-21.49052, -51.44123	—	Abrir
08/10/2026, 14:29:15	23	-21.49048, -51.44111	—	Abrir
08/10/2026, 14:29:18	24	-21.49037, -51.44096	—	Abrir
08/10/2026, 14:29:19	25	-21.49031, -51.44095	—	Abrir
08/10/2026, 14:29:20	28	-21.49025, -51.44096	—	Abrir
08/10/2026, 14:30:19	12	-21.48900, -51.44019	Rodovia Comandante João Ribeiro de Barros, Duas Barras, Junqueirópolis, São Paulo	Abrir
08/10/2026, 14:30:21	21	-21.48896, -51.44025	—	Abrir
08/10/2026, 14:30:37	41	-21.48837, -51.44190	—	Abrir
08/10/2026, 14:30:39	43	-21.48820, -51.44202	—	Abrir
08/10/2026, 14:30:43	48	-21.48778, -51.44223	—	Abrir
08/10/2026, 14:31:13	47	-21.48481, -51.44372	—	Abrir
08/10/2026, 14:31:43	32	-21.48218, -51.44450	—	Abrir
08/10/2026, 14:32:13	52	-21.47910, -51.44508	—	Abrir

Data/Hora	Vel. (km/h)	Lat/Lon	Endereço	Link
08/10/2026, 14:32:43	68	-21.47434, -51.44583	—	Abrir
08/10/2026, 14:33:13	64	-21.46914, -51.44640	—	Abrir
08/10/2026, 14:33:18	62	-21.46835, -51.44649	—	Abrir
08/10/2026, 14:33:43	74	-21.46402, -51.44695	—	Abrir
08/10/2026, 14:34:13	63	-21.45900, -51.44752	—	Abrir
08/10/2026, 14:34:43	71	-21.45395, -51.44809	Estrada Vicinal Alcides Cânola, Duas Barras, Junqueirópolis, São Paulo	Abrir
08/10/2026, 14:35:13	75	-21.44842, -51.44872	—	Abrir
08/10/2026, 14:35:43	72	-21.44297, -51.44937	—	Abrir
08/10/2026, 14:36:13	67	-21.43768, -51.44999	—	Abrir
08/10/2026, 14:36:21	68	-21.43633, -51.44994	—	Abrir
08/10/2026, 14:36:43	61	-21.43302, -51.44876	—	Abrir
08/10/2026, 14:37:12	16	-21.42965, -51.44742	—	Abrir
08/10/2026, 14:37:13	16	-21.42965, -51.44741	—	Abrir

Data/Hora	Vel. (km/h)	Lat/Lon	Endereço	Link
08/10/2026, 14:37:56	41	-21.43036, -51.44304	—	Abrir
08/10/2026, 14:39:56	33	-21.43243, -51.43110	Junqueirópolis, São Paulo	Abrir
08/10/2026, 14:40:22	19	-21.43267, -51.42936	—	Abrir
08/10/2026, 14:40:24	20	-21.43263, -51.42926	—	Abrir
08/10/2026, 14:40:25	22	-21.43260, -51.42921	—	Abrir
08/10/2026, 14:40:26	22	-21.43255, -51.42918	—	Abrir
08/10/2026, 14:40:27	21	-21.43250, -51.42916	—	Abrir
08/10/2026, 14:40:56	25	-21.43076, -51.42888	—	Abrir
08/10/2026, 14:41:19	17	-21.42943, -51.42860	—	Abrir
08/10/2026, 14:41:22	19	-21.42932, -51.42849	—	Abrir
08/10/2026, 14:41:26	20	-21.42921, -51.42832	—	Abrir
08/10/2026, 14:41:56	20	-21.42824, -51.42704	—	Abrir
08/10/2026, 14:42:26	23	-21.42716, -51.42566	—	Abrir

Data/Hora	Vel. (km/h)	Lat/Lon	Endereço	Link
08/10/2026, 14:42:56	21	-21.42602, -51.42421	—	Abrir
08/10/2026, 14:43:01	21	-21.42587, -51.42396	—	Abrir
08/10/2026, 14:43:04	22	-21.42584, -51.42378	—	Abrir
08/10/2026, 14:43:14	20	-21.42592, -51.42313	—	Abrir
08/10/2026, 14:43:26	33	-21.42604, -51.42243	—	Abrir
08/10/2026, 14:43:56	31	-21.42642, -51.41991	Junqueirópolis, São Paulo	Abrir
08/10/2026, 14:44:11	28	-21.42660, -51.41867	—	Abrir
08/10/2026, 14:44:13	24	-21.42656, -51.41853	—	Abrir
08/10/2026, 14:44:15	27	-21.42646, -51.41844	—	Abrir
08/10/2026, 14:44:26	29	-21.42576, -51.41791	—	Abrir
08/10/2026, 14:44:35	15	-21.42530, -51.41755	—	Abrir
08/10/2026, 14:44:36	16	-21.42526, -51.41756	—	Abrir
08/10/2026, 14:44:56	34	-21.42366, -51.41826	—	Abrir

Data/Hora	Vel. (km/h)	Lat/Lon	Endereço	Link
08/10/2026, 14:45:26	32	-21.42146, -51.41925	—	Abrir
08/10/2026, 14:45:42	38	-21.42009, -51.41983	—	Abrir
08/10/2026, 14:45:56	41	-21.41875, -51.42040	—	Abrir
08/10/2026, 14:46:00	34	-21.41841, -51.42056	—	Abrir
08/10/2026, 14:46:11	16	-21.41764, -51.42100	—	Abrir
08/10/2026, 14:46:12	15	-21.41761, -51.42100	—	Abrir
08/10/2026, 14:46:13	17	-21.41757, -51.42097	—	Abrir
08/10/2026, 14:46:14	19	-21.41755, -51.42093	—	Abrir
08/10/2026, 14:46:16	23	-21.41753, -51.42082	—	Abrir
08/10/2026, 14:46:19	34	-21.41757, -51.42058	—	Abrir
08/10/2026, 14:46:24	41	-21.41777, -51.42011	—	Abrir
08/10/2026, 14:46:26	39	-21.41791, -51.41995	—	Abrir
08/10/2026, 14:46:40	41	-21.41890, -51.41891	—	Abrir

Data/Hora	Vel. (km/h)	Lat/Lon	Endereço	Link
08/10/2026, 14:46:52	40	-21.41989, -51.41793	—	Abrir
08/10/2026, 14:46:56	40	-21.42009, -51.41752	—	Abrir
08/10/2026, 14:46:57	38	-21.42012, -51.41742	—	Abrir
08/10/2026, 14:47:03	12	-21.42014, -51.41694	—	Abrir
08/10/2026, 14:47:04	10	-21.42012, -51.41692	—	Abrir
08/10/2026, 14:47:05	11	-21.42010, -51.41692	—	Abrir
08/10/2026, 14:47:07	18	-21.42002, -51.41694	—	Abrir
08/10/2026, 14:47:55	39	-21.41612, -51.41900	—	Abrir
08/10/2026, 14:48:12	13	-21.41500, -51.41957	Junqueirópolis, São Paulo	Abrir
08/10/2026, 14:48:16	8	-21.41500, -51.41957	Junqueirópolis, São Paulo	Abrir
08/10/2026, 14:48:18	6	-21.41501, -51.41957	—	Abrir
08/10/2026, 14:48:23	6	-21.41495, -51.41962	—	Abrir
08/10/2026, 14:48:28	4	-21.41488, -51.41966	—	Abrir

Data/Hora	Vel. (km/h)	Lat/Lon	Endereço	Link
08/10/2026, 14:48:29	7	-21.41487, -51.41967	—	Abrir
08/10/2026, 14:48:49	4	-21.41458, -51.41980	—	Abrir
08/10/2026, 14:48:51	10	-21.41455, -51.41980	—	Abrir
08/10/2026, 14:48:52	11	-21.41452, -51.41979	—	Abrir
08/10/2026, 14:48:55	10	-21.41444, -51.41978	—	Abrir
08/10/2026, 14:48:59	6	-21.41435, -51.41981	—	Abrir
08/10/2026, 14:51:14	0	-21.41431, -51.41983	—	Abrir
08/10/2026, 14:51:21	3	-21.41432, -51.41983	—	Abrir
08/10/2026, 14:51:22	4	-21.41432, -51.41984	—	Abrir
08/10/2026, 14:51:25	4	-21.41432, -51.41988	—	Abrir
08/10/2026, 14:51:27	6	-21.41433, -51.41990	—	Abrir
08/10/2026, 14:51:28	5	-21.41434, -51.41992	—	Abrir
08/10/2026, 14:51:29	6	-21.41436, -51.41992	—	Abrir

Data/Hora	Vel. (km/h)	Lat/Lon	Endereço	Link
08/10/2026, 14:51:31	5	-21.41438, -51.41991	—	Abrir
08/10/2026, 14:51:33	10	-21.41442, -51.41988	—	Abrir
08/10/2026, 14:52:03	31	-21.41608, -51.41900	—	Abrir
08/10/2026, 14:52:33	22	-21.41806, -51.41798	Junqueirópolis, São Paulo	Abrir
08/10/2026, 14:53:53	9	-21.41831, -51.41785	—	Abrir
08/10/2026, 14:53:55	8	-21.41835, -51.41785	—	Abrir
08/10/2026, 14:53:58	12	-21.41842, -51.41781	—	Abrir
08/10/2026, 14:54:28	34	-21.42042, -51.41677	—	Abrir
08/10/2026, 14:54:56	23	-21.42248, -51.41566	—	Abrir
08/10/2026, 14:54:58	22	-21.42257, -51.41559	—	Abrir
08/10/2026, 14:54:59	22	-21.42262, -51.41557	—	Abrir
08/10/2026, 14:55:00	24	-21.42268, -51.41559	—	Abrir
08/10/2026, 14:55:02	23	-21.42278, -51.41564	—	Abrir

Data/Hora	Vel. (km/h)	Lat/Lon	Endereço	Link
08/10/2026, 14:55:28	14	-21.42440, -51.41692	—	Abrir
08/10/2026, 14:55:44	20	-21.42513, -51.41741	—	Abrir
08/10/2026, 14:55:46	19	-21.42523, -51.41742	—	Abrir
08/10/2026, 14:55:47	18	-21.42528, -51.41741	—	Abrir
08/10/2026, 14:55:48	16	-21.42531, -51.41737	—	Abrir
08/10/2026, 14:55:49	16	-21.42532, -51.41733	—	Abrir
08/10/2026, 14:55:58	33	-21.42542, -51.41669	—	Abrir
08/10/2026, 14:56:28	34	-21.42587, -51.41388	—	Abrir
08/10/2026, 14:56:58	34	-21.42631, -51.41118	Junqueirópolis, São Paulo	Abrir
08/10/2026, 15:04:20	6	-21.43168, -51.39736	Junqueirópolis, São Paulo	Abrir
08/10/2026, 15:04:25	9	-21.43172, -51.39737	—	Abrir
08/10/2026, 15:04:26	11	-21.43173, -51.39736	—	Abrir
08/10/2026, 15:04:27	9	-21.43174, -51.39733	—	Abrir

Data/Hora	Vel. (km/h)	Lat/Lon	Endereço	Link
08/10/2026, 15:04:28	7	-21.43173, -51.39731	—	Abrir
08/10/2026, 15:04:29	7	-21.43172, -51.39729	—	Abrir
08/10/2026, 15:04:32	8	-21.43169, -51.39725	—	Abrir
08/10/2026, 15:04:34	15	-21.43168, -51.39718	—	Abrir
08/10/2026, 15:04:43	21	-21.43164, -51.39667	—	Abrir
08/10/2026, 15:04:56	24	-21.43145, -51.39596	—	Abrir
08/10/2026, 15:05:08	3	-21.43149, -51.39535	—	Abrir
08/10/2026, 15:05:27	5	-21.43153, -51.39532	—	Abrir
08/10/2026, 15:05:28	4	-21.43154, -51.39531	—	Abrir
08/10/2026, 15:05:30	6	-21.43153, -51.39528	—	Abrir
08/10/2026, 15:05:49	11	-21.43152, -51.39516	—	Abrir
08/10/2026, 15:05:50	11	-21.43155, -51.39515	—	Abrir
08/10/2026, 15:05:51	8	-21.43157, -51.39514	—	Abrir

Data/Hora	Vel. (km/h)	Lat/Lon	Endereço	Link
08/10/2026, 15:06:19	28	-21.43309, -51.39489	—	Abrir
08/10/2026, 15:07:15	26	-21.43768, -51.39504	—	Abrir
08/10/2026, 15:07:45	27	-21.43969, -51.39513	—	Abrir
08/10/2026, 15:08:15	22	-21.44155, -51.39528	—	Abrir
08/10/2026, 15:08:45	40	-21.44367, -51.39540	Junqueirópolis, São Paulo	Abrir
08/10/2026, 15:09:37	23	-21.44714, -51.39562	—	Abrir
08/10/2026, 15:10:07	10	-21.44841, -51.39573	—	Abrir
08/10/2026, 15:10:09	10	-21.44846, -51.39574	—	Abrir
08/10/2026, 15:11:24	17	-21.45229, -51.39730	—	Abrir
08/10/2026, 15:11:30	20	-21.45232, -51.39763	—	Abrir
08/10/2026, 15:11:32	15	-21.45238, -51.39771	—	Abrir
08/10/2026, 15:11:36	19	-21.45256, -51.39784	—	Abrir
08/10/2026, 15:11:37	18	-21.45261, -51.39786	—	Abrir

Data/Hora	Vel. (km/h)	Lat/Lon	Endereço	Link
08/10/2026, 15:12:24	20	-21.45477, -51.39960	—	Abrir
08/10/2026, 15:14:21	29	-21.46242, -51.40670	Junqueirópolis, São Paulo	Abrir
08/10/2026, 15:15:05	39	-21.46505, -51.40904	—	Abrir
08/10/2026, 15:15:35	34	-21.46687, -51.41077	—	Abrir
08/10/2026, 15:17:11	21	-21.47310, -51.41674	—	Abrir
08/10/2026, 15:17:12	19	-21.47311, -51.41680	—	Abrir
08/10/2026, 15:17:13	22	-21.47310, -51.41685	—	Abrir
08/10/2026, 15:17:14	27	-21.47306, -51.41691	—	Abrir
08/10/2026, 15:17:15	27	-21.47301, -51.41694	—	Abrir
08/10/2026, 15:17:21	23	-21.47261, -51.41709	—	Abrir
08/10/2026, 15:17:35	36	-21.47195, -51.41800	—	Abrir
08/10/2026, 15:17:46	26	-21.47140, -51.41877	—	Abrir
08/10/2026, 15:17:48	19	-21.47137, -51.41890	—	Abrir

Data/Hora	Vel. (km/h)	Lat/Lon	Endereço	Link
08/10/2026, 15:17:50	26	-21.47140, -51.41902	—	Abrir
08/10/2026, 15:17:55	32	-21.47148, -51.41938	—	Abrir
08/10/2026, 15:18:05	38	-21.47164, -51.42037	—	Abrir
08/10/2026, 15:18:35	39	-21.47213, -51.42357	Junqueirópolis, São Paulo	Abrir
08/10/2026, 15:18:52	25	-21.47240, -51.42522	—	Abrir
08/10/2026, 15:18:54	25	-21.47249, -51.42531	—	Abrir
08/10/2026, 15:18:57	33	-21.47267, -51.42544	—	Abrir
08/10/2026, 15:19:05	35	-21.47324, -51.42593	—	Abrir
08/10/2026, 15:19:18	17	-21.47404, -51.42661	—	Abrir
08/10/2026, 15:19:20	20	-21.47414, -51.42660	—	Abrir
08/10/2026, 15:19:35	30	-21.47523, -51.42642	—	Abrir
08/10/2026, 15:20:05	40	-21.47788, -51.42592	—	Abrir
08/10/2026, 15:20:35	36	-21.48064, -51.42543	—	Abrir

Data/Hora	Vel. (km/h)	Lat/Lon	Endereço	Link
08/10/2026, 15:21:05	41	-21.48332, -51.42494	—	Abrir
08/10/2026, 15:21:26	30	-21.48535, -51.42464	—	Abrir
08/10/2026, 15:21:28	32	-21.48549, -51.42470	—	Abrir
08/10/2026, 15:21:30	31	-21.48560, -51.42483	—	Abrir
08/10/2026, 15:21:32	31	-21.48566, -51.42498	—	Abrir
08/10/2026, 15:21:35	34	-21.48570, -51.42522	—	Abrir
08/10/2026, 15:22:05	32	-21.48610, -51.42792	—	Abrir
08/10/2026, 15:22:24	23	-21.48636, -51.42936	—	Abrir
08/10/2026, 15:22:25	22	-21.48639, -51.42940	—	Abrir
08/10/2026, 15:22:26	23	-21.48644, -51.42943	—	Abrir
08/10/2026, 15:22:28	23	-21.48656, -51.42943	—	Abrir
08/10/2026, 15:22:35	27	-21.48697, -51.42937	Vila Santo Antônio, Junqueirópolis, São Paulo	Abrir
08/10/2026, 15:23:05	30	-21.48916, -51.42893	—	Abrir

Data/Hora	Vel. (km/h)	Lat/Lon	Endereço	Link
08/10/2026, 15:23:35	26	-21.49103, -51.42862	—	Abrir
08/10/2026, 15:24:05	31	-21.49315, -51.42827	—	Abrir
08/10/2026, 15:24:51	5	-21.49350, -51.42921	—	Abrir
08/10/2026, 15:25:19	32	-21.49274, -51.42993	—	Abrir
08/10/2026, 15:25:20	28	-21.49272, -51.43001	—	Abrir
08/10/2026, 15:25:21	27	-21.49272, -51.43008	—	Abrir
08/10/2026, 15:25:23	26	-21.49278, -51.43022	—	Abrir
08/10/2026, 15:25:27	8	-21.49290, -51.43032	—	Abrir
08/10/2026, 15:25:28	16	-21.49285, -51.43030	—	Abrir
08/10/2026, 15:25:44	26	-21.49382, -51.43049	—	Abrir
08/10/2026, 15:25:49	35	-21.49422, -51.43065	—	Abrir
08/10/2026, 15:26:14	22	-21.49580, -51.43148	—	Abrir
08/10/2026, 15:26:16	22	-21.49583, -51.43159	—	Abrir

Data/Hora	Vel. (km/h)	Lat/Lon	Endereço	Link
08/10/2026, 15:26:19	30	-21.49586, -51.43179	—	Abrir
08/10/2026, 15:26:36	18	-21.49602, -51.43333	Rua Professora Maria Eugênia Regazolli, Vila Santo Antônio, Junqueirópolis, São Paulo	Abrir
08/10/2026, 15:26:37	21	-21.49598, -51.43336	—	Abrir
08/10/2026, 15:26:39	34	-21.49585, -51.43340	—	Abrir
08/10/2026, 15:26:49	13	-21.49507, -51.43351	—	Abrir
08/10/2026, 15:27:19	31	-21.49303, -51.43392	—	Abrir
08/10/2026, 15:27:24	20	-21.49268, -51.43401	—	Abrir
08/10/2026, 15:27:25	22	-21.49266, -51.43406	—	Abrir
08/10/2026, 15:27:27	29	-21.49266, -51.43420	—	Abrir
08/10/2026, 15:27:39	23	-21.49282, -51.43539	—	Abrir
08/10/2026, 15:28:54	22	-21.49283, -51.43851	—	Abrir
08/10/2026, 15:28:55	23	-21.49289, -51.43853	—	Abrir
08/10/2026, 15:28:56	26	-21.49295, -51.43854	—	Abrir

Data/Hora	Vel. (km/h)	Lat/Lon	Endereço	Link
08/10/2026, 15:29:01	20	-21.49326, -51.43852	—	Abrir
08/10/2026, 15:29:02	22	-21.49329, -51.43856	—	Abrir
08/10/2026, 15:29:05	18	-21.49334, -51.43873	—	Abrir
08/10/2026, 15:29:07	19	-21.49342, -51.43878	—	Abrir
08/10/2026, 15:29:11	31	-21.49364, -51.43893	—	Abrir
08/10/2026, 15:29:13	31	-21.49368, -51.43909	—	Abrir
08/10/2026, 15:29:19	42	-21.49377, -51.43967	—	Abrir
08/10/2026, 15:30:03	43	-21.49457, -51.44519	—	Abrir
08/10/2026, 15:30:23	21	-21.49489, -51.44724	—	Abrir
08/10/2026, 15:30:24	24	-21.49493, -51.44729	—	Abrir
08/10/2026, 15:30:25	26	-21.49499, -51.44732	—	Abrir
08/10/2026, 15:30:27	31	-21.49513, -51.44731	—	Abrir
08/10/2026, 15:30:28	32	-21.49520, -51.44727	—	Abrir

Data/Hora	Vel. (km/h)	Lat/Lon	Endereço	Link
08/10/2026, 15:30:33	35	-21.49553, -51.44696	—	Abrir
08/10/2026, 15:30:44	5	-21.49606, -51.44648	Rua do Viveiro, Conjunto habitacional Pioneiros, Junqueirópolis, São Paulo	Abrir
08/10/2026, 15:30:46	10	-21.49605, -51.44644	—	Abrir
08/10/2026, 15:30:47	6	-21.49604, -51.44642	—	Abrir
08/10/2026, 15:31:03	0	-21.49604, -51.44642	—	Abrir
08/10/2026, 15:31:06	3	-21.49605, -51.44644	—	Abrir
08/10/2026, 15:31:12	19	-21.49596, -51.44653	—	Abrir
08/10/2026, 15:31:20	45	-21.49544, -51.44703	—	Abrir
08/10/2026, 15:31:24	32	-21.49512, -51.44729	—	Abrir
08/10/2026, 15:31:25	30	-21.49504, -51.44730	—	Abrir
08/10/2026, 15:31:26	28	-21.49497, -51.44728	—	Abrir
08/10/2026, 15:31:27	25	-21.49492, -51.44724	—	Abrir
08/10/2026, 15:31:28	26	-21.49489, -51.44718	—	Abrir

Data/Hora	Vel. (km/h)	Lat/Lon	Endereço	Link
08/10/2026, 15:31:33	29	-21.49484, -51.44682	—	Abrir
08/10/2026, 15:32:03	60	-21.49432, -51.44310	—	Abrir
08/10/2026, 15:32:33	44	-21.49374, -51.43942	—	Abrir
08/10/2026, 15:32:40	15	-21.49363, -51.43884	—	Abrir
08/10/2026, 15:32:42	16	-21.49361, -51.43876	—	Abrir
08/10/2026, 15:32:46	20	-21.49362, -51.43855	—	Abrir
08/10/2026, 15:32:47	19	-21.49359, -51.43851	—	Abrir
08/10/2026, 15:32:48	22	-21.49354, -51.43848	—	Abrir
08/10/2026, 15:32:50	28	-21.49341, -51.43848	—	Abrir
08/10/2026, 15:32:57	26	-21.49283, -51.43854	—	Abrir
08/10/2026, 15:32:58	23	-21.49278, -51.43850	—	Abrir
08/10/2026, 15:32:59	28	-21.49276, -51.43844	—	Abrir
08/10/2026, 15:33:03	38	-21.49270, -51.43809	—	Abrir

Data/Hora	Vel. (km/h)	Lat/Lon	Endereço	Link
08/10/2026, 15:33:33	14	-21.49240, -51.43606	—	Abrir
08/10/2026, 15:33:39	20	-21.49235, -51.43567	—	Abrir
08/10/2026, 15:33:42	22	-21.49241, -51.43553	—	Abrir
08/10/2026, 15:33:43	26	-21.49248, -51.43551	—	Abrir
08/10/2026, 15:33:45	28	-21.49263, -51.43551	—	Abrir
08/10/2026, 15:33:46	27	-21.49270, -51.43553	—	Abrir
08/10/2026, 15:33:47	25	-21.49275, -51.43559	—	Abrir
08/10/2026, 15:33:49	24	-21.49279, -51.43572	—	Abrir
08/10/2026, 15:33:50	23	-21.49278, -51.43578	—	Abrir
08/10/2026, 15:33:52	31	-21.49277, -51.43593	—	Abrir
08/10/2026, 15:34:03	20	-21.49298, -51.43695	—	Abrir
08/10/2026, 15:34:28	9	-21.49322, -51.43845	—	Abrir
08/10/2026, 15:34:32	14	-21.49320, -51.43850	—	Abrir

Data/Hora	Vel. (km/h)	Lat/Lon	Endereço	Link
08/10/2026, 15:34:33	17	-21.49321, -51.43855	—	Abrir
08/10/2026, 15:34:37	16	-21.49330, -51.43875	—	Abrir
08/10/2026, 15:34:38	13	-21.49334, -51.43877	—	Abrir
08/10/2026, 15:34:44	30	-21.49360, -51.43895	Alameda Horto dos Seringáis, Conjunto habitacional Pioneiros, Junqueirópolis, São Paulo	Abrir
08/10/2026, 15:34:45	30	-21.49364, -51.43902	—	Abrir
08/10/2026, 15:35:03	53	-21.49398, -51.44122	—	Abrir
08/10/2026, 15:35:33	47	-21.49463, -51.44555	—	Abrir
08/10/2026, 15:35:49	15	-21.49494, -51.44728	—	Abrir
08/10/2026, 15:35:51	20	-21.49503, -51.44730	—	Abrir
08/10/2026, 15:35:55	27	-21.49526, -51.44730	—	Abrir
08/10/2026, 15:35:56	27	-21.49530, -51.44724	—	Abrir
08/10/2026, 15:36:00	36	-21.49553, -51.44697	—	Abrir
08/10/2026, 15:36:03	44	-21.49578, -51.44675	—	Abrir

Data/Hora	Vel. (km/h)	Lat/Lon	Endereço	Link
08/10/2026, 15:36:33	59	-21.49880, -51.44395	—	Abrir
08/10/2026, 15:36:57	20	-21.50110, -51.44193	—	Abrir
08/10/2026, 15:36:58	17	-21.50114, -51.44194	—	Abrir
08/10/2026, 15:37:01	15	-21.50123, -51.44204	—	Abrir
08/10/2026, 15:37:03	8	-21.50126, -51.44210	—	Abrir
08/10/2026, 15:37:07	14	-21.50132, -51.44219	—	Abrir
08/10/2026, 15:37:09	10	-21.50138, -51.44222	—	Abrir
08/10/2026, 15:37:10	11	-21.50140, -51.44223	—	Abrir
08/10/2026, 15:37:12	13	-21.50146, -51.44220	—	Abrir
08/10/2026, 15:37:33	33	-21.50271, -51.44108	—	Abrir
08/10/2026, 15:37:38	18	-21.50293, -51.44088	—	Abrir
08/10/2026, 15:37:39	21	-21.50298, -51.44089	—	Abrir
08/10/2026, 15:37:42	23	-21.50314, -51.44097	—	Abrir

Data/Hora	Vel. (km/h)	Lat/Lon	Endereço	Link
08/10/2026, 15:37:50	30	-21.50374, -51.44123	—	Abrir
08/10/2026, 15:37:51	27	-21.50381, -51.44123	—	Abrir
08/10/2026, 15:37:52	27	-21.50388, -51.44120	—	Abrir
08/10/2026, 15:37:53	28	-21.50392, -51.44114	—	Abrir
08/10/2026, 15:38:03	40	-21.50424, -51.44026	—	Abrir
08/10/2026, 15:38:06	21	-21.50435, -51.44007	—	Abrir
08/10/2026, 15:38:07	19	-21.50439, -51.44004	—	Abrir
08/10/2026, 15:38:09	27	-21.50451, -51.44004	—	Abrir
08/10/2026, 15:38:20	42	-21.50554, -51.44061	—	Abrir
08/10/2026, 15:38:23	35	-21.50574, -51.44084	—	Abrir
08/10/2026, 15:38:26	39	-21.50582, -51.44111	—	Abrir
08/10/2026, 15:38:33	10	-21.50572, -51.44176	—	Abrir
08/10/2026, 15:39:03	40	-21.50532, -51.44495	Estrada Nr 7, Residencial Carmesim, Junqueirópolis, São Paulo	Abrir

Data/Hora	Vel. (km/h)	Lat/Lon	Endereço	Link
08/10/2026, 15:39:26	24	-21.50524, -51.44647	—	Abrir
08/10/2026, 15:39:27	22	-21.50519, -51.44649	—	Abrir
08/10/2026, 15:39:33	26	-21.50477, -51.44650	—	Abrir
08/10/2026, 15:40:03	0	-21.50466, -51.44652	—	Abrir
08/10/2026, 15:40:28	14	-21.50448, -51.44653	—	Abrir
08/10/2026, 15:40:33	11	-21.50431, -51.44656	—	Abrir
08/10/2026, 15:40:35	8	-21.50426, -51.44655	—	Abrir
08/10/2026, 15:40:36	10	-21.50425, -51.44653	—	Abrir
08/10/2026, 15:40:38	15	-21.50424, -51.44647	—	Abrir
08/10/2026, 15:40:45	9	-21.50426, -51.44615	—	Abrir
08/10/2026, 15:40:46	11	-21.50427, -51.44612	—	Abrir
08/10/2026, 15:40:48	9	-21.50431, -51.44610	—	Abrir
08/10/2026, 15:41:03	21	-21.50490, -51.44604	—	Abrir

Data/Hora	Vel. (km/h)	Lat/Lon	Endereço	Link
08/10/2026, 15:41:10	3	-21.50518, -51.44603	—	Abrir
08/10/2026, 15:41:13	4	-21.50519, -51.44601	—	Abrir
08/10/2026, 15:41:23	11	-21.50525, -51.44557	—	Abrir
08/10/2026, 15:41:24	7	-21.50526, -51.44555	—	Abrir
08/10/2026, 15:41:26	8	-21.50531, -51.44554	—	Abrir
08/10/2026, 15:41:30	15	-21.50545, -51.44553	—	Abrir
08/10/2026, 15:41:33	19	-21.50558, -51.44554	—	Abrir
08/10/2026, 15:42:04	17	-21.50697, -51.44611	—	Abrir
08/10/2026, 15:42:19	16	-21.50773, -51.44643	—	Abrir
08/10/2026, 15:42:34	22	-21.50860, -51.44680	—	Abrir
08/10/2026, 15:42:59	11	-21.50959, -51.44722	—	Abrir
08/10/2026, 15:43:01	16	-21.50965, -51.44720	—	Abrir
08/10/2026, 15:43:02	20	-21.50969, -51.44716	—	Abrir

Data/Hora	Vel. (km/h)	Lat/Lon	Endereço	Link
08/10/2026, 15:43:03	27	-21.50971, -51.44711	Avenida Junqueira, Jardim Alvorada, Junqueirópolis, São Paulo	Abrir
08/10/2026, 15:43:04	30	-21.50974, -51.44704	—	Abrir
08/10/2026, 15:43:34	26	-21.51072, -51.44453	—	Abrir
08/10/2026, 15:44:04	37	-21.51178, -51.44167	—	Abrir
08/10/2026, 15:44:34	38	-21.51270, -51.43922	—	Abrir
08/10/2026, 15:44:55	22	-21.51327, -51.43774	—	Abrir
08/10/2026, 15:44:56	22	-21.51331, -51.43771	—	Abrir
08/10/2026, 15:44:57	22	-21.51336, -51.43769	—	Abrir
08/10/2026, 15:44:59	19	-21.51346, -51.43772	—	Abrir
08/10/2026, 15:45:04	26	-21.51369, -51.43781	—	Abrir
08/10/2026, 15:45:34	42	-21.51611, -51.43882	—	Abrir
08/10/2026, 15:46:04	23	-21.51870, -51.43992	—	Abrir
08/10/2026, 15:46:05	20	-21.51875, -51.43993	—	Abrir

Data/Hora	Vel. (km/h)	Lat/Lon	Endereço	Link
08/10/2026, 15:46:06	17	-21.51880, -51.43992	—	Abrir
08/10/2026, 15:46:07	13	-21.51883, -51.43990	—	Abrir
08/10/2026, 15:46:09	13	-21.51885, -51.43984	—	Abrir
08/10/2026, 15:46:34	0	-21.51898, -51.43952	—	Abrir
08/10/2026, 15:47:04	0	-21.51899, -51.43949	Rua Sol Nascente, Vila Urbanel, Junqueirópolis, São Paulo	Abrir
08/10/2026, 15:47:34	0	-21.51898, -51.43949	—	Abrir
08/10/2026, 15:48:02	13	-21.51910, -51.43898	—	Abrir
08/10/2026, 15:48:04	17	-21.51903, -51.43893	—	Abrir
08/10/2026, 15:48:31	19	-21.51723, -51.43820	—	Abrir
08/10/2026, 15:48:32	21	-21.51719, -51.43823	—	Abrir
08/10/2026, 15:48:34	27	-21.51714, -51.43835	—	Abrir
08/10/2026, 15:48:45	11	-21.51686, -51.43905	—	Abrir
08/10/2026, 15:48:46	10	-21.51684, -51.43906	—	Abrir

Data/Hora	Vel. (km/h)	Lat/Lon	Endereço	Link
08/10/2026, 15:48:48	18	-21.51677, -51.43906	—	Abrir
08/10/2026, 15:48:51	28	-21.51658, -51.43899	—	Abrir
08/10/2026, 15:49:04	36	-21.51559, -51.43856	—	Abrir
08/10/2026, 15:49:34	13	-21.51341, -51.43762	—	Abrir
08/10/2026, 15:49:36	2	-21.51338, -51.43761	—	Abrir
08/10/2026, 15:49:45	16	-21.51331, -51.43762	—	Abrir
08/10/2026, 15:49:46	17	-21.51328, -51.43765	—	Abrir
08/10/2026, 15:49:48	23	-21.51324, -51.43775	—	Abrir
08/10/2026, 15:50:01	10	-21.51295, -51.43843	Avenida Junqueira, Vila Beatriz, Junqueirópolis, São Paulo	Abrir
08/10/2026, 15:50:02	8	-21.51292, -51.43844	—	Abrir
08/10/2026, 15:50:03	7	-21.51291, -51.43843	—	Abrir
08/10/2026, 15:50:04	5	-21.51289, -51.43842	—	Abrir
08/10/2026, 15:50:34	0	-21.51289, -51.43844	Avenida Junqueira, Vila Beatriz, Junqueirópolis, São Paulo	Abrir

Data/Hora	Vel. (km/h)	Lat/Lon	Endereço	Link
08/10/2026, 15:51:04	0	-21.51289, -51.43844	Avenida Junqueira, Vila Beatriz, Junqueirópolis, São Paulo	Abrir
08/10/2026, 15:51:34	0	-21.51290, -51.43845	—	Abrir
08/10/2026, 15:52:04	0	-21.51290, -51.43844	—	Abrir
08/10/2026, 15:52:34	0	-21.51290, -51.43844	—	Abrir
08/10/2026, 15:53:04	0	-21.51288, -51.43842	—	Abrir
08/10/2026, 15:53:31	7	-21.51291, -51.43844	—	Abrir
08/10/2026, 15:53:34	17	-21.51288, -51.43853	—	Abrir
08/10/2026, 15:53:58	23	-21.51217, -51.44038	—	Abrir
08/10/2026, 15:53:59	23	-21.51212, -51.44039	—	Abrir
08/10/2026, 15:54:00	27	-21.51205, -51.44037	—	Abrir
08/10/2026, 15:54:04	39	-21.51174, -51.44023	—	Abrir
08/10/2026, 15:54:34	29	-21.50904, -51.43904	—	Abrir
08/10/2026, 15:54:40	21	-21.50865, -51.43889	—	Abrir

Data/Hora	Vel. (km/h)	Lat/Lon	Endereço	Link
08/10/2026, 15:54:41	19	-21.50860, -51.43890	—	Abrir
08/10/2026, 15:54:42	22	-21.50857, -51.43895	—	Abrir
08/10/2026, 15:55:04	13	-21.50822, -51.43985	Rua Curitiba, Residencial Carmesim, Junqueirópolis, São Paulo	Abrir
08/10/2026, 15:55:34	28	-21.50741, -51.44203	—	Abrir
08/10/2026, 15:56:04	31	-21.50652, -51.44445	—	Abrir
08/10/2026, 15:56:08	9	-21.50642, -51.44468	—	Abrir
08/10/2026, 15:56:12	6	-21.50639, -51.44473	—	Abrir
08/10/2026, 15:56:18	15	-21.50634, -51.44490	—	Abrir
08/10/2026, 15:56:19	18	-21.50633, -51.44494	—	Abrir
08/10/2026, 15:56:29	16	-21.50610, -51.44554	—	Abrir
08/10/2026, 15:56:30	12	-21.50608, -51.44557	—	Abrir
08/10/2026, 15:56:31	10	-21.50605, -51.44558	—	Abrir
08/10/2026, 15:56:32	12	-21.50602, -51.44558	—	Abrir

Data/Hora	Vel. (km/h)	Lat/Lon	Endereço	Link
08/10/2026, 15:56:34	17	-21.50594, -51.44555	—	Abrir
08/10/2026, 15:56:48	8	-21.50542, -51.44544	—	Abrir
08/10/2026, 15:57:04	21	-21.50492, -51.44552	—	Abrir
08/10/2026, 15:57:19	7	-21.50431, -51.44560	—	Abrir
08/10/2026, 15:57:20	7	-21.50430, -51.44561	—	Abrir
08/10/2026, 15:57:22	11	-21.50429, -51.44566	—	Abrir
08/10/2026, 15:57:34	5	-21.50425, -51.44614	—	Abrir
08/10/2026, 15:57:46	8	-21.50426, -51.44653	—	Abrir
08/10/2026, 15:57:47	10	-21.50427, -51.44655	—	Abrir
08/10/2026, 15:57:48	12	-21.50430, -51.44656	—	Abrir
08/10/2026, 15:58:04	0	-21.50470, -51.44654	Rua Três, Residencial Carmesim, Junqueirópolis, São Paulo	Abrir

Paradas

#	Início	Fim	Duração	Endereço	Maps
1	08/10/2026, 15:50:01	08/10/2026, 15:53:04	**3m 3s**	Avenida Junqueira, Vila Beatriz, Junqueirópolis, São Paulo	Abrir
2	08/10/2026, 15:58:04	08/10/2026, 22:05:01	**6h 6m**	Rua Três, Residencial Carmesim, Junqueirópolis, São Paulo	Abrir

Paradas são detectadas quando o veículo fica parado por um tempo mínimo.

Viagem #6 08/10/2026, 22:05:01 → 08/10/2026, 23:19:03

Distância: 35.46 km | Duração: 1h 14m | Movendo: 1h 3m | Parado: 0m | Vel. Máx: 73 km/h

Início: 08/10/2026, 22:05:01 **Fim:** 08/10/2026, 23:19:03 **Duração:** 1h 14m **Distância:** 35.46 km **Vel. Máx:** 73 km/h

▶ **Partida:** Rua Três, Residencial Carmesim, Junqueirópolis, São Paulo

■ **Chegada:** Rua Quatro, Conjunto habitacional Pioneiros, Junqueirópolis, São Paulo

Baixa Alta

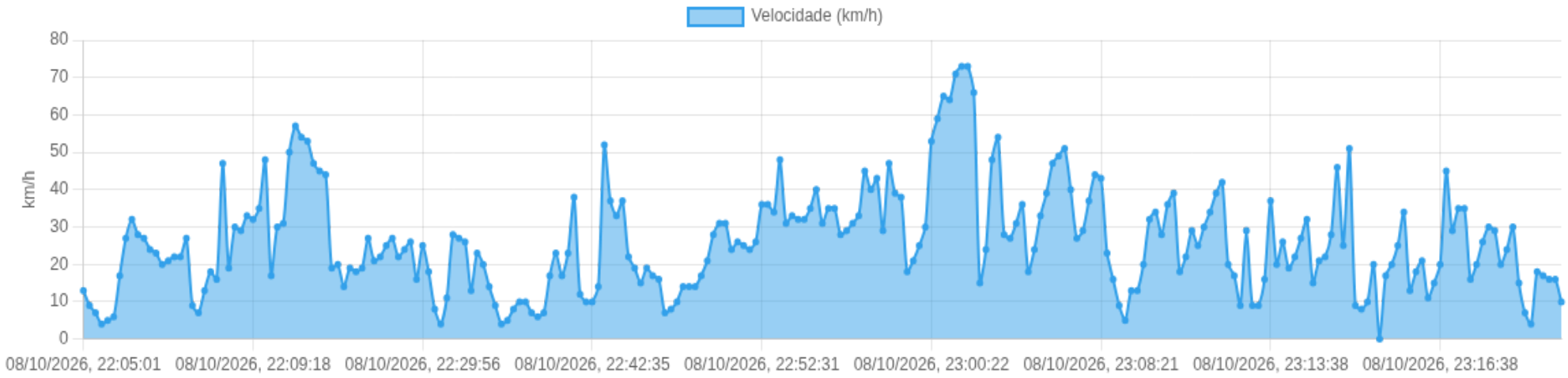

Posições

Tabela completa da viagem.

Data/Hora	Vel. (km/h)	Lat/Lon	Endereço	Link
08/10/2026, 22:05:01	13	-21.50484, -51.44651	Rua Três, Residencial Carmesim, Junqueirópolis, São Paulo	Abrir
08/10/2026, 22:05:11	9	-21.50516, -51.44648	—	Abrir
08/10/2026, 22:05:13	7	-21.50520, -51.44649	—	Abrir
08/10/2026, 22:05:16	4	-21.50525, -51.44649	—	Abrir
08/10/2026, 22:05:17	5	-21.50526, -51.44648	—	Abrir
08/10/2026, 22:05:18	6	-21.50527, -51.44647	—	Abrir
08/10/2026, 22:05:20	17	-21.50529, -51.44641	—	Abrir
08/10/2026, 22:05:48	27	-21.50538, -51.44483	—	Abrir
08/10/2026, 22:06:18	32	-21.50570, -51.44224	—	Abrir
08/10/2026, 22:06:39	28	-21.50586, -51.44084	—	Abrir
08/10/2026, 22:06:44	27	-21.50562, -51.44056	—	Abrir
08/10/2026, 22:06:46	24	-21.50550, -51.44049	—	Abrir
08/10/2026, 22:06:48	23	-21.50539, -51.44045	—	Abrir

Data/Hora	Vel. (km/h)	Lat/Lon	Endereço	Link
08/10/2026, 22:07:12	20	-21.50396, -51.43972	—	Abrir
08/10/2026, 22:07:13	21	-21.50394, -51.43968	—	Abrir
08/10/2026, 22:07:14	22	-21.50394, -51.43961	—	Abrir
08/10/2026, 22:07:16	22	-21.50397, -51.43950	—	Abrir
08/10/2026, 22:07:18	27	-21.50402, -51.43938	—	Abrir
08/10/2026, 22:07:36	9	-21.50443, -51.43832	—	Abrir
08/10/2026, 22:07:38	7	-21.50443, -51.43828	—	Abrir
08/10/2026, 22:07:40	13	-21.50440, -51.43823	—	Abrir
08/10/2026, 22:07:42	18	-21.50433, -51.43817	—	Abrir
08/10/2026, 22:07:48	16	-21.50410, -51.43807	—	Abrir
08/10/2026, 22:08:18	47	-21.50157, -51.43694	—	Abrir
08/10/2026, 22:08:48	19	-21.49905, -51.43580	—	Abrir
08/10/2026, 22:09:10	30	-21.49766, -51.43522	Via João Funini, Vila Santo Antônio, Junqueirópolis, São Paulo	Abrir

Data/Hora	Vel. (km/h)	Lat/Lon	Endereço	Link
08/10/2026, 22:09:13	29	-21.49744, -51.43525	—	Abrir
08/10/2026, 22:09:16	33	-21.49723, -51.43538	—	Abrir
08/10/2026, 22:09:18	32	-21.49710, -51.43549	—	Abrir
08/10/2026, 22:09:48	35	-21.49566, -51.43676	—	Abrir
08/10/2026, 22:10:18	48	-21.49330, -51.43896	—	Abrir
08/10/2026, 22:10:47	17	-21.49062, -51.44084	—	Abrir
08/10/2026, 22:13:22	30	-21.48169, -51.44461	Estrada Vicinal Alcides Cânola, Duas Barras, Junqueirópolis, São Paulo	Abrir
08/10/2026, 22:13:37	31	-21.48045, -51.44484	—	Abrir
08/10/2026, 22:14:22	50	-21.47623, -51.44561	—	Abrir
08/10/2026, 22:14:52	57	-21.47228, -51.44607	—	Abrir
08/10/2026, 22:15:22	54	-21.46811, -51.44653	—	Abrir
08/10/2026, 22:15:52	53	-21.46384, -51.44699	—	Abrir
08/10/2026, 22:16:22	47	-21.46039, -51.44737	—	Abrir

Data/Hora	Vel. (km/h)	Lat/Lon	Endereço	Link
08/10/2026, 22:16:52	45	-21.45684, -51.44777	—	Abrir
08/10/2026, 22:17:22	44	-21.45329, -51.44817	Estrada Vicinal Alcides Cânola, Duas Barras, Junqueirópolis, São Paulo	Abrir
08/10/2026, 22:24:52	19	-21.43246, -51.42916	Junqueirópolis, São Paulo	Abrir
08/10/2026, 22:25:22	20	-21.43073, -51.42886	—	Abrir
08/10/2026, 22:25:53	14	-21.42921, -51.42836	—	Abrir
08/10/2026, 22:26:56	19	-21.42695, -51.42538	—	Abrir
08/10/2026, 22:27:26	18	-21.42589, -51.42393	—	Abrir
08/10/2026, 22:27:29	19	-21.42586, -51.42377	—	Abrir
08/10/2026, 22:27:56	27	-21.42611, -51.42204	—	Abrir
08/10/2026, 22:28:26	21	-21.42641, -51.42003	—	Abrir
08/10/2026, 22:28:50	22	-21.42658, -51.41858	—	Abrir
08/10/2026, 22:28:53	25	-21.42647, -51.41844	Junqueirópolis, São Paulo	Abrir
08/10/2026, 22:28:56	27	-21.42631, -51.41830	—	Abrir

Data/Hora	Vel. (km/h)	Lat/Lon	Endereço	Link
08/10/2026, 22:29:14	22	-21.42541, -51.41752	—	Abrir
08/10/2026, 22:29:17	24	-21.42536, -51.41733	—	Abrir
08/10/2026, 22:29:26	26	-21.42545, -51.41670	—	Abrir
08/10/2026, 22:29:42	16	-21.42558, -51.41573	Junqueirópolis, São Paulo	Abrir
08/10/2026, 22:29:56	25	-21.42571, -51.41494	—	Abrir
08/10/2026, 22:30:26	18	-21.42606, -51.41277	—	Abrir
08/10/2026, 22:30:36	8	-21.42613, -51.41230	—	Abrir
08/10/2026, 22:31:22	4	-21.42610, -51.41230	—	Abrir
08/10/2026, 22:31:28	11	-21.42601, -51.41228	—	Abrir
08/10/2026, 22:31:58	28	-21.42452, -51.41212	—	Abrir
08/10/2026, 22:32:28	27	-21.42251, -51.41192	—	Abrir
08/10/2026, 22:32:33	26	-21.42226, -51.41190	—	Abrir
08/10/2026, 22:34:43	13	-21.42213, -51.41508	Junqueirópolis, São Paulo	Abrir

Data/Hora	Vel. (km/h)	Lat/Lon	Endereço	Link
08/10/2026, 22:36:25	23	-21.41738, -51.41834	—	Abrir
08/10/2026, 22:36:55	20	-21.41553, -51.41930	—	Abrir
08/10/2026, 22:37:12	14	-21.41478, -51.41971	—	Abrir
08/10/2026, 22:37:15	9	-21.41468, -51.41973	—	Abrir
08/10/2026, 22:40:06	4	-21.41441, -51.41987	Junqueirópolis, São Paulo	Abrir
08/10/2026, 22:40:07	5	-21.41440, -51.41988	—	Abrir
08/10/2026, 22:40:08	8	-21.41440, -51.41989	—	Abrir
08/10/2026, 22:40:09	10	-21.41441, -51.41992	—	Abrir
08/10/2026, 22:40:10	10	-21.41442, -51.41994	—	Abrir
08/10/2026, 22:40:11	7	-21.41445, -51.41994	—	Abrir
08/10/2026, 22:40:12	6	-21.41446, -51.41993	—	Abrir
08/10/2026, 22:40:13	7	-21.41448, -51.41992	—	Abrir
08/10/2026, 22:40:16	17	-21.41453, -51.41985	—	Abrir

Data/Hora	Vel. (km/h)	Lat/Lon	Endereço	Link
08/10/2026, 22:40:39	23	-21.41573, -51.41922	—	Abrir
08/10/2026, 22:41:09	17	-21.41705, -51.41852	—	Abrir
08/10/2026, 22:41:39	23	-21.41849, -51.41775	—	Abrir
08/10/2026, 22:42:09	38	-21.42089, -51.41650	—	Abrir
08/10/2026, 22:42:33	12	-21.42267, -51.41554	—	Abrir
08/10/2026, 22:42:34	10	-21.42270, -51.41555	—	Abrir
08/10/2026, 22:42:35	10	-21.42273, -51.41556	—	Abrir
08/10/2026, 22:42:39	14	-21.42283, -51.41565	—	Abrir
08/10/2026, 22:43:47	52	-21.42578, -51.41456	—	Abrir
08/10/2026, 22:44:28	37	-21.42654, -51.40969	Junqueirópolis, São Paulo	Abrir
08/10/2026, 22:44:58	33	-21.42693, -51.40690	—	Abrir
08/10/2026, 22:46:29	37	-21.42988, -51.39977	—	Abrir
08/10/2026, 22:47:04	22	-21.43178, -51.39731	—	Abrir

Data/Hora	Vel. (km/h)	Lat/Lon	Endereço	Link
08/10/2026, 22:47:13	19	-21.43175, -51.39679	—	Abrir
08/10/2026, 22:47:17	15	-21.43173, -51.39658	—	Abrir
08/10/2026, 22:47:21	19	-21.43166, -51.39642	—	Abrir
08/10/2026, 22:47:22	17	-21.43162, -51.39640	—	Abrir
08/10/2026, 22:47:23	16	-21.43158, -51.39640	—	Abrir
08/10/2026, 22:49:54	7	-21.43152, -51.39652	Junqueirópolis, São Paulo	Abrir
08/10/2026, 22:49:59	8	-21.43156, -51.39652	—	Abrir
08/10/2026, 22:50:00	10	-21.43158, -51.39652	—	Abrir
08/10/2026, 22:50:04	14	-21.43169, -51.39652	—	Abrir
08/10/2026, 22:50:06	14	-21.43174, -51.39658	—	Abrir
08/10/2026, 22:50:08	14	-21.43175, -51.39665	—	Abrir
08/10/2026, 22:50:21	17	-21.43178, -51.39727	—	Abrir
08/10/2026, 22:50:23	21	-21.43173, -51.39736	—	Abrir

Data/Hora	Vel. (km/h)	Lat/Lon	Endereço	Link
08/10/2026, 22:50:30	28	-21.43141, -51.39770	—	Abrir
08/10/2026, 22:51:00	31	-21.42992, -51.39970	—	Abrir
08/10/2026, 22:51:30	31	-21.42826, -51.40194	—	Abrir
08/10/2026, 22:51:50	24	-21.42732, -51.40334	—	Abrir
08/10/2026, 22:51:58	26	-21.42704, -51.40377	—	Abrir
08/10/2026, 22:52:01	25	-21.42693, -51.40395	—	Abrir
08/10/2026, 22:52:03	24	-21.42687, -51.40407	—	Abrir
08/10/2026, 22:52:05	26	-21.42685, -51.40421	—	Abrir
08/10/2026, 22:52:31	36	-21.42700, -51.40653	—	Abrir
08/10/2026, 22:53:01	36	-21.42659, -51.40952	—	Abrir
08/10/2026, 22:53:31	34	-21.42612, -51.41244	—	Abrir
08/10/2026, 22:54:01	48	-21.42558, -51.41573	Junqueirópolis, São Paulo	Abrir
08/10/2026, 22:54:18	31	-21.42538, -51.41748	—	Abrir

Data/Hora	Vel. (km/h)	Lat/Lon	Endereço	Link
08/10/2026, 22:54:20	33	-21.42547, -51.41762	—	Abrir
08/10/2026, 22:54:31	32	-21.42621, -51.41819	—	Abrir
08/10/2026, 22:54:38	32	-21.42659, -51.41860	—	Abrir
08/10/2026, 22:54:41	35	-21.42659, -51.41887	—	Abrir
08/10/2026, 22:55:01	40	-21.42626, -51.42093	—	Abrir
08/10/2026, 22:55:31	31	-21.42585, -51.42381	—	Abrir
08/10/2026, 22:55:34	35	-21.42594, -51.42406	—	Abrir
08/10/2026, 22:56:01	35	-21.42748, -51.42601	—	Abrir
08/10/2026, 22:57:14	28	-21.43260, -51.42915	—	Abrir
08/10/2026, 22:57:15	29	-21.43263, -51.42921	—	Abrir
08/10/2026, 22:57:16	31	-21.43264, -51.42929	—	Abrir
08/10/2026, 22:57:18	33	-21.43259, -51.42945	—	Abrir
08/10/2026, 22:57:23	45	-21.43244, -51.42993	—	Abrir

Data/Hora	Vel. (km/h)	Lat/Lon	Endereço	Link
08/10/2026, 22:57:24	40	-21.43247, -51.42969	—	Abrir
08/10/2026, 22:57:52	43	-21.43208, -51.43324	—	Abrir
08/10/2026, 22:58:22	29	-21.43148, -51.43577	Junqueirópolis, São Paulo	Abrir
08/10/2026, 22:58:52	47	-21.43100, -51.43894	—	Abrir
08/10/2026, 22:59:22	39	-21.43051, -51.44236	—	Abrir
08/10/2026, 22:59:52	38	-21.42995, -51.44574	—	Abrir
08/10/2026, 23:00:11	18	-21.42969, -51.44744	—	Abrir
08/10/2026, 23:00:12	21	-21.42970, -51.44748	—	Abrir
08/10/2026, 23:00:13	25	-21.42974, -51.44753	—	Abrir
08/10/2026, 23:00:15	30	-21.42986, -51.44760	—	Abrir
08/10/2026, 23:00:22	53	-21.43057, -51.44786	—	Abrir
08/10/2026, 23:00:52	59	-21.43526, -51.44954	—	Abrir
08/10/2026, 23:01:05	65	-21.43720, -51.45004	—	Abrir

Data/Hora	Vel. (km/h)	Lat/Lon	Endereço	Link
08/10/2026, 23:02:51	64	-21.45443, -51.44803	Estrada Vicinal Alcides Cânola, Duas Barras, Junqueirópolis, São Paulo	Abrir
08/10/2026, 23:03:21	71	-21.45953, -51.44746	—	Abrir
08/10/2026, 23:03:51	73	-21.46494, -51.44687	—	Abrir
08/10/2026, 23:04:21	73	-21.47014, -51.44631	—	Abrir
08/10/2026, 23:04:51	66	-21.47547, -51.44571	—	Abrir
08/10/2026, 23:05:21	15	-21.47996, -51.44491	—	Abrir
08/10/2026, 23:05:51	24	-21.48257, -51.44442	—	Abrir
08/10/2026, 23:06:04	48	-21.48406, -51.44407	—	Abrir
08/10/2026, 23:06:21	54	-21.48551, -51.44338	—	Abrir
08/10/2026, 23:06:48	28	-21.48819, -51.44211	—	Abrir
08/10/2026, 23:06:49	27	-21.48825, -51.44214	—	Abrir
08/10/2026, 23:06:51	31	-21.48833, -51.44227	Rodovia Comandante João Ribeiro de Barros, Duas Barras, Junqueirópolis, São Paulo	Abrir
08/10/2026, 23:06:55	36	-21.48836, -51.44244	—	Abrir

Data/Hora	Vel. (km/h)	Lat/Lon	Endereço	Link
08/10/2026, 23:07:05	18	-21.48812, -51.44349	—	Abrir
08/10/2026, 23:07:06	24	-21.48826, -51.44352	—	Abrir
08/10/2026, 23:07:08	33	-21.48837, -51.44341	—	Abrir
08/10/2026, 23:07:10	39	-21.48844, -51.44324	—	Abrir
08/10/2026, 23:07:21	47	-21.48890, -51.44189	—	Abrir
08/10/2026, 23:07:22	49	-21.48896, -51.44178	—	Abrir
08/10/2026, 23:07:24	51	-21.48916, -51.44160	—	Abrir
08/10/2026, 23:07:30	40	-21.48982, -51.44128	—	Abrir
08/10/2026, 23:07:38	27	-21.49033, -51.44121	—	Abrir
08/10/2026, 23:07:39	29	-21.49039, -51.44125	—	Abrir
08/10/2026, 23:07:41	37	-21.49048, -51.44140	—	Abrir
08/10/2026, 23:07:51	44	-21.49064, -51.44253	—	Abrir
08/10/2026, 23:08:21	43	-21.49108, -51.44541	—	Abrir

Data/Hora	Vel. (km/h)	Lat/Lon	Endereço	Link
08/10/2026, 23:08:31	23	-21.49120, -51.44629	—	Abrir
08/10/2026, 23:08:33	16	-21.49116, -51.44639	—	Abrir
08/10/2026, 23:08:36	9	-21.49113, -51.44647	—	Abrir
08/10/2026, 23:08:37	5	-21.49114, -51.44648	—	Abrir
08/10/2026, 23:09:02	13	-21.49118, -51.44644	—	Abrir
08/10/2026, 23:09:03	13	-21.49121, -51.44643	—	Abrir
08/10/2026, 23:09:05	20	-21.49125, -51.44636	—	Abrir
08/10/2026, 23:09:07	32	-21.49126, -51.44622	—	Abrir
08/10/2026, 23:09:32	34	-21.49093, -51.44398	—	Abrir
08/10/2026, 23:10:00	28	-21.49054, -51.44101	—	Abrir
08/10/2026, 23:11:06	36	-21.49748, -51.43524	Via João Funini, Vila Santo Antônio, Junqueirópolis, São Paulo	Abrir
08/10/2026, 23:11:08	39	-21.49767, -51.43525	—	Abrir
08/10/2026, 23:11:32	18	-21.49958, -51.43604	—	Abrir

Data/Hora	Vel. (km/h)	Lat/Lon	Endereço	Link
08/10/2026, 23:11:33	22	-21.49961, -51.43602	—	Abrir
08/10/2026, 23:11:38	29	-21.49976, -51.43571	—	Abrir
08/10/2026, 23:12:08	25	-21.50065, -51.43353	—	Abrir
08/10/2026, 23:12:10	30	-21.50078, -51.43346	—	Abrir
08/10/2026, 23:12:11	34	-21.50086, -51.43346	—	Abrir
08/10/2026, 23:12:15	39	-21.50120, -51.43359	—	Abrir
08/10/2026, 23:12:38	42	-21.50303, -51.43436	—	Abrir
08/10/2026, 23:13:00	20	-21.50495, -51.43513	—	Abrir
08/10/2026, 23:13:01	17	-21.50499, -51.43510	—	Abrir
08/10/2026, 23:13:03	9	-21.50504, -51.43505	—	Abrir
08/10/2026, 23:13:08	29	-21.50509, -51.43486	—	Abrir
08/10/2026, 23:13:27	9	-21.50569, -51.43326	—	Abrir
08/10/2026, 23:13:28	9	-21.50571, -51.43324	—	Abrir

Data/Hora	Vel. (km/h)	Lat/Lon	Endereço	Link
08/10/2026, 23:13:30	16	-21.50578, -51.43324	—	Abrir
08/10/2026, 23:13:38	37	-21.50639, -51.43351	—	Abrir
08/10/2026, 23:13:52	20	-21.50758, -51.43396	—	Abrir
08/10/2026, 23:13:53	26	-21.50761, -51.43392	—	Abrir
08/10/2026, 23:14:02	19	-21.50793, -51.43314	—	Abrir
08/10/2026, 23:14:03	22	-21.50798, -51.43312	—	Abrir
08/10/2026, 23:14:04	27	-21.50805, -51.43313	—	Abrir
08/10/2026, 23:14:08	32	-21.50834, -51.43328	—	Abrir
08/10/2026, 23:14:19	15	-21.50856, -51.43335	—	Abrir
08/10/2026, 23:14:20	21	-21.50860, -51.43333	—	Abrir
08/10/2026, 23:14:21	22	-21.50865, -51.43330	—	Abrir
08/10/2026, 23:14:22	28	-21.50868, -51.43324	—	Abrir
08/10/2026, 23:14:27	46	-21.50883, -51.43273	—	Abrir

Data/Hora	Vel. (km/h)	Lat/Lon	Endereço	Link
08/10/2026, 23:14:38	25	-21.50915, -51.43188	—	Abrir
08/10/2026, 23:14:45	51	-21.50942, -51.43120	—	Abrir
08/10/2026, 23:15:06	9	-21.51041, -51.42864	Avenida 07 de Setembro, Centro, Junqueirópolis, São Paulo	Abrir
08/10/2026, 23:15:07	8	-21.51043, -51.42863	—	Abrir
08/10/2026, 23:15:08	10	-21.51046, -51.42862	—	Abrir
08/10/2026, 23:15:10	20	-21.51053, -51.42864	—	Abrir
08/10/2026, 23:15:38	0	-21.51108, -51.42892	—	Abrir
08/10/2026, 23:16:01	17	-21.51127, -51.42899	—	Abrir
08/10/2026, 23:16:02	20	-21.51128, -51.42904	—	Abrir
08/10/2026, 23:16:03	25	-21.51127, -51.42910	—	Abrir
08/10/2026, 23:16:08	34	-21.51113, -51.42948	—	Abrir
08/10/2026, 23:16:14	13	-21.51096, -51.42985	—	Abrir
08/10/2026, 23:16:15	18	-21.51092, -51.42986	—	Abrir

Data/Hora	Vel. (km/h)	Lat/Lon	Endereço	Link
08/10/2026, 23:16:16	21	-21.51088, -51.42985	—	Abrir
08/10/2026, 23:16:35	11	-21.51010, -51.42955	—	Abrir
08/10/2026, 23:16:37	15	-21.51005, -51.42960	—	Abrir
08/10/2026, 23:16:38	20	-21.51003, -51.42964	—	Abrir
08/10/2026, 23:16:44	45	-21.50985, -51.43016	—	Abrir
08/10/2026, 23:17:08	29	-21.50904, -51.43220	—	Abrir
08/10/2026, 23:17:19	35	-21.50864, -51.43321	—	Abrir
08/10/2026, 23:17:38	35	-21.50802, -51.43484	—	Abrir
08/10/2026, 23:17:55	16	-21.50754, -51.43609	—	Abrir
08/10/2026, 23:17:56	20	-21.50750, -51.43612	—	Abrir
08/10/2026, 23:17:57	26	-21.50744, -51.43613	—	Abrir
08/10/2026, 23:17:58	30	-21.50737, -51.43612	—	Abrir
08/10/2026, 23:18:08	29	-21.50649, -51.43575	—	Abrir

Data/Hora	Vel. (km/h)	Lat/Lon	Endereço	Link
08/10/2026, 23:18:12	20	-21.50628, -51.43571	—	Abrir
08/10/2026, 23:18:13	24	-21.50624, -51.43575	—	Abrir
08/10/2026, 23:18:14	30	-21.50620, -51.43581	—	Abrir
08/10/2026, 23:18:38	15	-21.50522, -51.43842	—	Abrir
08/10/2026, 23:18:39	7	-21.50519, -51.43844	—	Abrir
08/10/2026, 23:18:41	4	-21.50517, -51.43844	—	Abrir
08/10/2026, 23:18:47	18	-21.50494, -51.43841	—	Abrir
08/10/2026, 23:18:48	17	-21.50490, -51.43842	—	Abrir
08/10/2026, 23:18:49	16	-21.50486, -51.43845	—	Abrir
08/10/2026, 23:18:50	16	-21.50484, -51.43849	—	Abrir
08/10/2026, 23:19:03	10	-21.50463, -51.43907	Rua Quatro, Conjunto habitacional Pioneiros, Junqueirópolis, São Paulo	Abrir

Paradas

#	Início	Fim	Duração	Endereço	Maps
Nenhuma parada registrada.					

Paradas são detectadas quando o veículo fica parado por um tempo mínimo.

Gerado em 09/10/2026, 16:09:39