Dispositivo	Período	Viagens	Distância total	Velocidade média	Velocidade máxima
EAD9949	**15/10/2026, 00:00:00 → 15/10/2026, 23:59:00**	**6**	**64.56 km**	**57 km/h**	**110 km/h**

Resumo executivo

Movendo: 74% | Parado: 26% | >80: 12% | >100: 3%

Pico de velocidade	Horário com mais movimento	Parada mais longa	Risco do período
110 km/h 15/10/2026, 07:54:09	**07:00** Resumo do período	**2h 36m** Avenida Nossa Senhora Aparecida, São João, Sertãozinho, São Paulo	**Alto** Excessos + ocioso/paradas longas

Eventos do período

Excessos acima de 100 km/h + ocioso/paradas longas

Tipo	Quando	Valor	Endereço	Mapa
▸ **Excessos**				
Excesso	15/10/2026, 07:48:21	**109 km/h**	—	Abrir
Excesso	15/10/2026, 07:48:23	**109 km/h**	—	Abrir
Excesso	15/10/2026, 07:48:35	**107 km/h**	—	Abrir
Excesso	15/10/2026, 07:48:46	**103 km/h**	—	Abrir
Excesso	15/10/2026, 07:48:50	**102 km/h**	—	Abrir
Excesso	15/10/2026, 07:49:51	**101 km/h**	—	Abrir
Excesso	15/10/2026, 07:50:00	**106 km/h**	—	Abrir
Excesso	15/10/2026, 07:50:25	**103 km/h**	—	Abrir
Excesso	15/10/2026, 07:51:36	**101 km/h**	—	Abrir
Excesso	15/10/2026, 07:51:40	**103 km/h**	—	Abrir
Excesso	15/10/2026, 07:53:29	**101 km/h**	—	Abrir
Excesso	15/10/2026, 07:53:45	**104 km/h**	—	Abrir
Excesso	15/10/2026, 07:54:09	**110 km/h**	—	Abrir
Excesso	15/10/2026, 07:54:35	**110 km/h**	—	Abrir
Excesso	15/10/2026, 07:54:51	**107 km/h**	—	Abrir
Excesso	15/10/2026, 07:55:24	**105 km/h**	—	Abrir
Excesso	15/10/2026, 07:55:29	**108 km/h**	—	Abrir
Excesso	15/10/2026, 07:55:50	**108 km/h**	—	Abrir
Excesso	15/10/2026, 16:25:05	**103 km/h**	—	Abrir

Tipo	Quando	Valor	Endereço	Mapa
Excesso	15/10/2026, 16:25:53	**101 km/h**	—	Abrir
Excesso	15/10/2026, 16:25:54	**103 km/h**	—	Abrir
Excesso	15/10/2026, 16:25:58	**108 km/h**	—	Abrir
Excesso	15/10/2026, 16:26:03	**109 km/h**	—	Abrir
Excesso	15/10/2026, 16:26:20	**101 km/h**	—	Abrir
Excesso	15/10/2026, 16:26:44	**101 km/h**	—	Abrir
Excesso	15/10/2026, 16:31:51	**107 km/h**	—	Abrir
▸ **Paradas longas**				
Parada	2026-10-15T09:45:29.000Z → 2026-10-15T10:20:58.000Z	**35m**	Rua João Ferracini, Jardim Palmares, Ribeirão Preto, São Paulo	Abrir
Parada	2026-10-15T11:00:48.000Z → 2026-10-15T13:07:16.000Z	**2h 6m**	Avenida Nossa Senhora Aparecida, São João, Sertãozinho, São Paulo	Abrir
Parada	2026-10-15T13:07:37.000Z → 2026-10-15T14:37:28.000Z	**1h 29m**	Avenida Nossa Senhora Aparecida, São João, Sertãozinho, São Paulo	Abrir
Parada	2026-10-15T14:41:06.000Z → 2026-10-15T16:37:27.000Z	**1h 56m**	Rua Doutor Antônio Furlan Júnior, Centro, Sertãozinho, São Paulo	Abrir
Parada	2026-10-15T16:41:43.000Z → 2026-10-15T19:18:01.000Z	**2h 36m**	Avenida Nossa Senhora Aparecida, São João, Sertãozinho, São Paulo	Abrir

Critérios: excesso = velocidade acima do limite. Ocioso = parado + motor ligado por ≥ 10m. Parada longa = duração ≥ 30m.

Velocidade (visão geral)

limite: 100 km/h

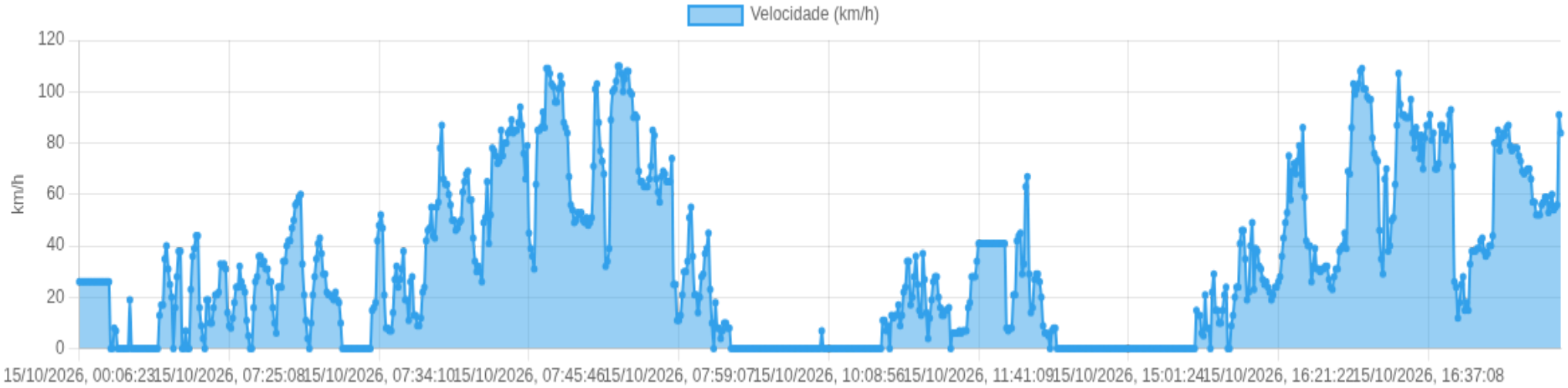

0–60 | 60– 100 | > 100

Clique em um ponto (no navegador) para abrir a posição no mapa.

Viagem #1 15/10/2026, 06:42:09 → 15/10/2026, 06:45:29

Distância: 0.61 km **Duração: 3m** **Movendo: 1m 11s** **Parado: 2m 6s** **Vel. Máx: 26 km/h**

Início: 15/10/2026, 06:42:09 **Fim:** 15/10/2026, 06:45:29 **Duração:** 3m **Distância:** 0.61 km **Vel. Máx:** 26 km/h

▶ **Partida:** Rua Afonso Schimidt, Jardim Palmares, Ribeirão Preto, São Paulo

■ **Chegada:** Rua João Ferracini, Jardim Palmares, Ribeirão Preto, São Paulo

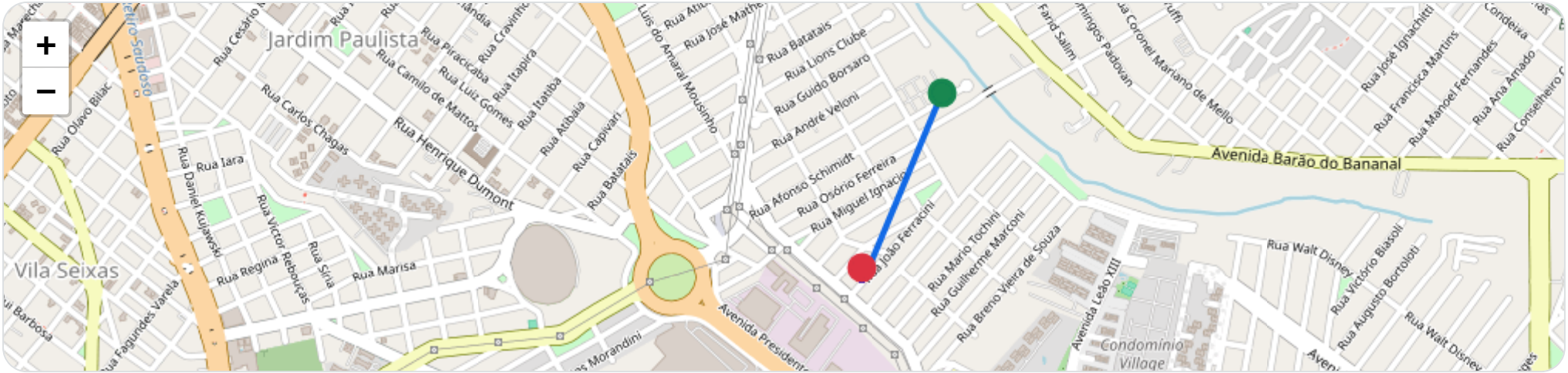

Baixa Alta

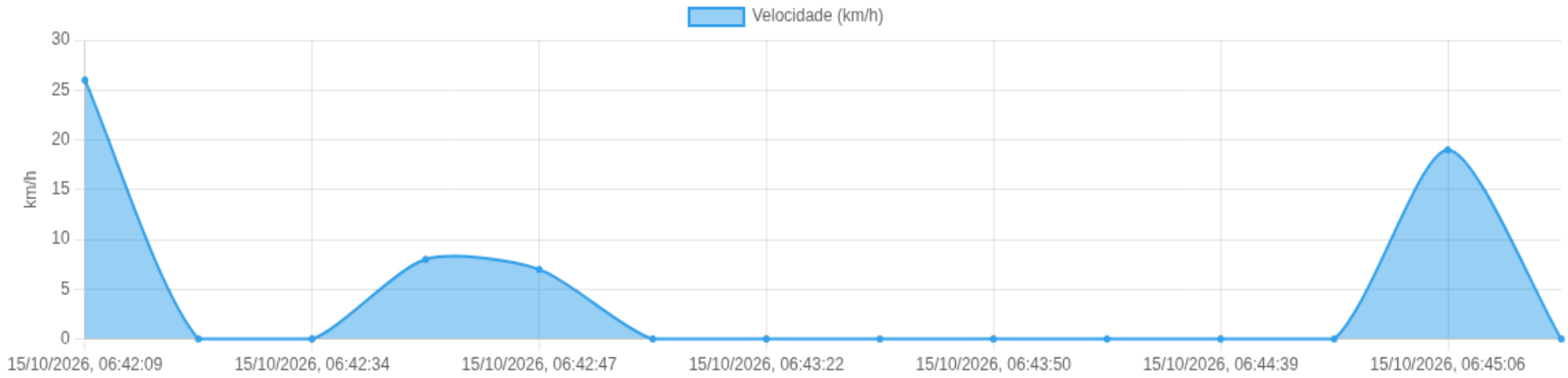

Posições

Tabela completa da viagem.

Data/Hora	Vel. (km/h)	Lat/Lon	Endereço	Link
15/10/2026, 06:42:09	26	-21.18222, -47.77763	Rua Afonso Schimidt, Jardim Palmares, Ribeirão Preto, São Paulo	Abrir
15/10/2026, 06:42:33	0	-21.18695, -47.77977	—	Abrir
15/10/2026, 06:42:34	0	-21.18695, -47.77977	—	Abrir
15/10/2026, 06:42:46	8	-21.18699, -47.77979	—	Abrir
15/10/2026, 06:42:47	7	-21.18700, -47.77980	—	Abrir
15/10/2026, 06:42:59	0	-21.18707, -47.77984	—	Abrir
15/10/2026, 06:43:22	0	-21.18707, -47.77983	—	Abrir
15/10/2026, 06:43:24	0	-21.18707, -47.77983	—	Abrir
15/10/2026, 06:43:50	0	-21.18707, -47.77983	—	Abrir
15/10/2026, 06:44:14	0	-21.18707, -47.77984	—	Abrir
15/10/2026, 06:44:39	0	-21.18707, -47.77983	—	Abrir
15/10/2026, 06:45:04	0	-21.18706, -47.77984	—	Abrir
15/10/2026, 06:45:06	19	-21.18697, -47.77985	—	Abrir
15/10/2026, 06:45:29	0	-21.18672, -47.77983	Rua João Ferracini, Jardim Palmares, Ribeirão Preto, São Paulo	Abrir

Paradas

#	Início	Fim	Duração	Endereço	Maps
1	15/10/2026, 06:45:29	15/10/2026, 07:20:58	**35m 29s**	Rua João Ferracini, Jardim Palmares, Ribeirão Preto, São Paulo	Abrir

Paradas são detectadas quando o veículo fica parado por um tempo mínimo.

Viagem #2 15/10/2026, 07:20:58 → 15/10/2026, 08:00:48

Distância: 31.96 km | Duração: 39m | Movendo: 30m 9s | Parado: 3m 42s | Vel. Máx: 110 km/h

Início: 15/10/2026, 07:20:58 **Fim:** 15/10/2026, 08:00:48 **Duração:** 39m **Distância:** 31.96 km **Vel. Máx:** 110 km/h

▶ **Partida:** Rua João Ferracini, Jardim Palmares, Ribeirão Preto, São Paulo

■ **Chegada:** Avenida Nossa Senhora Aparecida, São João, Sertãozinho, São Paulo

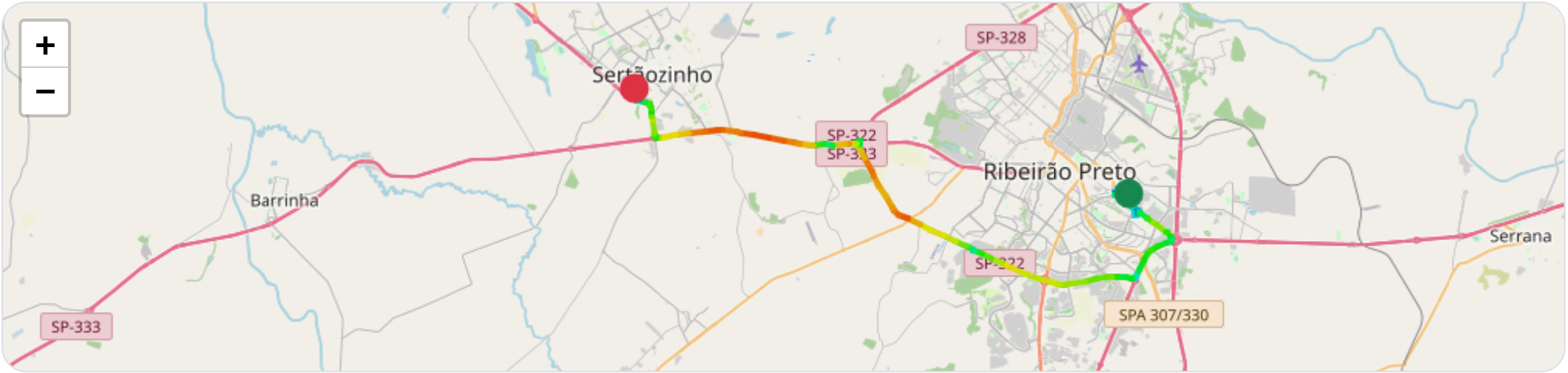

Baixa Alta

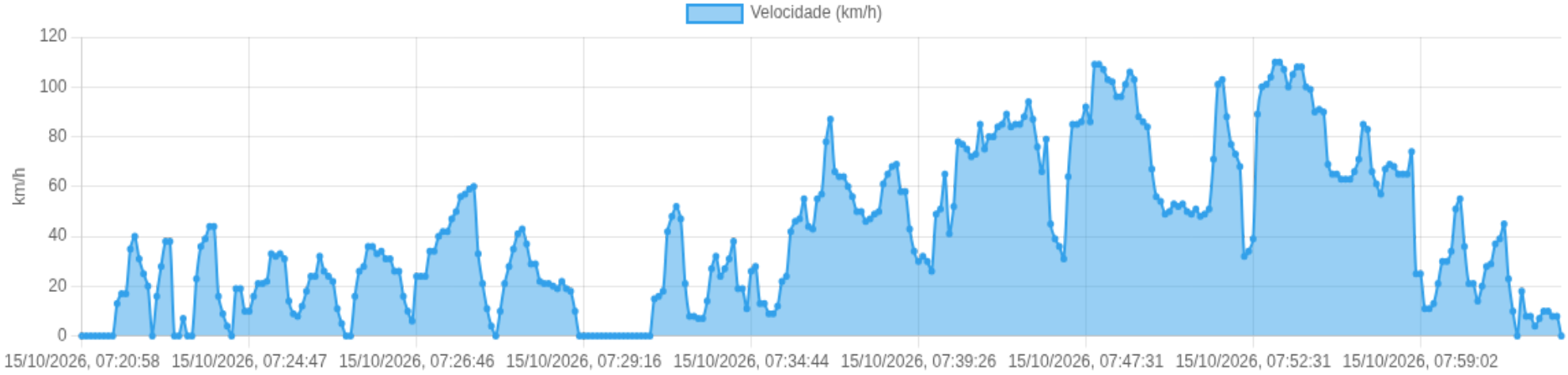

Posições

Tabela completa da viagem.

Data/Hora	Vel. (km/h)	Lat/Lon	Endereço	Link
15/10/2026, 07:20:58	0	-21.18680, -47.77987	Rua João Ferracini, Jardim Palmares, Ribeirão Preto, São Paulo	Abrir
15/10/2026, 07:21:22	0	-21.18711, -47.77977	—	Abrir
15/10/2026, 07:21:47	0	-21.18708, -47.77980	—	Abrir
15/10/2026, 07:22:04	0	-21.18709, -47.77980	—	Abrir
15/10/2026, 07:22:08	0	-21.18709, -47.77980	—	Abrir
15/10/2026, 07:22:09	0	-21.18709, -47.77980	—	Abrir
15/10/2026, 07:22:12	0	-21.18709, -47.77980	—	Abrir
15/10/2026, 07:22:17	0	-21.18709, -47.77980	—	Abrir
15/10/2026, 07:22:30	13	-21.18716, -47.77986	—	Abrir
15/10/2026, 07:22:36	17	-21.18736, -47.78000	—	Abrir
15/10/2026, 07:22:38	17	-21.18736, -47.78000	—	Abrir
15/10/2026, 07:22:39	35	-21.18742, -47.77990	—	Abrir
15/10/2026, 07:22:40	40	-21.18749, -47.77983	—	Abrir

Data/Hora	Vel. (km/h)	Lat/Lon	Endereço	Link
15/10/2026, 07:22:42	31	-21.18760, -47.77975	—	Abrir
15/10/2026, 07:22:43	25	-21.18762, -47.77975	—	Abrir
15/10/2026, 07:22:45	20	-21.18763, -47.77976	—	Abrir
15/10/2026, 07:22:46	0	-21.18761, -47.77981	—	Abrir
15/10/2026, 07:22:57	16	-21.18749, -47.78008	—	Abrir
15/10/2026, 07:22:59	28	-21.18745, -47.78014	—	Abrir
15/10/2026, 07:23:01	38	-21.18727, -47.78036	—	Abrir
15/10/2026, 07:23:03	38	-21.18727, -47.78036	—	Abrir
15/10/2026, 07:23:20	0	-21.18654, -47.78128	—	Abrir
15/10/2026, 07:23:27	0	-21.18655, -47.78129	—	Abrir
15/10/2026, 07:23:38	7	-21.18617, -47.78177	—	Abrir
15/10/2026, 07:23:40	0	-21.18617, -47.78178	—	Abrir
15/10/2026, 07:23:52	0	-21.18618, -47.78177	—	Abrir

Data/Hora	Vel. (km/h)	Lat/Lon	Endereço	Link
15/10/2026, 07:24:10	23	-21.18612, -47.78186	—	Abrir
15/10/2026, 07:24:12	36	-21.18598, -47.78202	—	Abrir
15/10/2026, 07:24:14	39	-21.18592, -47.78209	—	Abrir
15/10/2026, 07:24:17	44	-21.18570, -47.78232	—	Abrir
15/10/2026, 07:24:18	44	-21.18570, -47.78232	—	Abrir
15/10/2026, 07:24:30	16	-21.18470, -47.78297	—	Abrir
15/10/2026, 07:24:32	9	-21.18467, -47.78299	—	Abrir
15/10/2026, 07:24:33	4	-21.18466, -47.78299	—	Abrir
15/10/2026, 07:24:35	0	-21.18466, -47.78299	—	Abrir
15/10/2026, 07:24:40	19	-21.18455, -47.78307	—	Abrir
15/10/2026, 07:24:42	19	-21.18451, -47.78309	—	Abrir
15/10/2026, 07:24:45	10	-21.18439, -47.78318	—	Abrir
15/10/2026, 07:24:47	10	-21.18438, -47.78321	—	Abrir

Data/Hora	Vel. (km/h)	Lat/Lon	Endereço	Link
15/10/2026, 07:24:48	16	-21.18440, -47.78325	—	Abrir
15/10/2026, 07:24:50	21	-21.18445, -47.78327	—	Abrir
15/10/2026, 07:24:51	21	-21.18445, -47.78327	—	Abrir
15/10/2026, 07:24:52	22	-21.18451, -47.78329	—	Abrir
15/10/2026, 07:24:54	33	-21.18472, -47.78338	—	Abrir
15/10/2026, 07:24:55	32	-21.18492, -47.78352	—	Abrir
15/10/2026, 07:24:57	33	-21.18498, -47.78358	—	Abrir
15/10/2026, 07:24:59	31	-21.18513, -47.78378	Avenida Clóvis Bevilacqua, Jardim Palmares, Ribeirão Preto, São Paulo	Abrir
15/10/2026, 07:25:07	14	-21.18535, -47.78419	—	Abrir
15/10/2026, 07:25:08	9	-21.18537, -47.78422	—	Abrir
15/10/2026, 07:25:09	8	-21.18538, -47.78424	—	Abrir
15/10/2026, 07:25:11	12	-21.18540, -47.78425	—	Abrir
15/10/2026, 07:25:12	18	-21.18544, -47.78425	—	Abrir

Data/Hora	Vel. (km/h)	Lat/Lon	Endereço	Link
15/10/2026, 07:25:14	24	-21.18549, -47.78422	—	Abrir
15/10/2026, 07:25:15	24	-21.18549, -47.78422	—	Abrir
15/10/2026, 07:25:17	32	-21.18556, -47.78417	—	Abrir
15/10/2026, 07:25:25	26	-21.18601, -47.78387	—	Abrir
15/10/2026, 07:25:26	24	-21.18607, -47.78386	—	Abrir
15/10/2026, 07:25:28	22	-21.18613, -47.78388	—	Abrir
15/10/2026, 07:25:29	11	-21.18623, -47.78397	—	Abrir
15/10/2026, 07:25:31	5	-21.18624, -47.78399	—	Abrir
15/10/2026, 07:25:32	0	-21.18625, -47.78399	—	Abrir
15/10/2026, 07:25:34	0	-21.18623, -47.78399	—	Abrir
15/10/2026, 07:25:53	16	-21.18632, -47.78412	—	Abrir
15/10/2026, 07:25:56	26	-21.18635, -47.78423	—	Abrir
15/10/2026, 07:25:58	28	-21.18635, -47.78430	—	Abrir

Data/Hora	Vel. (km/h)	Lat/Lon	Endereço	Link
15/10/2026, 07:25:59	36	-21.18632, -47.78447	—	Abrir
15/10/2026, 07:26:01	36	-21.18632, -47.78447	—	Abrir
15/10/2026, 07:26:09	33	-21.18618, -47.78531	—	Abrir
15/10/2026, 07:26:10	34	-21.18621, -47.78539	—	Abrir
15/10/2026, 07:26:12	31	-21.18628, -47.78555	—	Abrir
15/10/2026, 07:26:13	31	-21.18633, -47.78562	—	Abrir
15/10/2026, 07:26:21	26	-21.18687, -47.78594	—	Abrir
15/10/2026, 07:26:23	26	-21.18694, -47.78594	—	Abrir
15/10/2026, 07:26:24	16	-21.18706, -47.78593	—	Abrir
15/10/2026, 07:26:25	10	-21.18710, -47.78593	—	Abrir
15/10/2026, 07:26:27	6	-21.18712, -47.78593	—	Abrir
15/10/2026, 07:26:46	24	-21.18733, -47.78589	—	Abrir
15/10/2026, 07:26:47	24	-21.18733, -47.78589	—	Abrir

Data/Hora	Vel. (km/h)	Lat/Lon	Endereço	Link
15/10/2026, 07:26:49	24	-21.18733, -47.78589	—	Abrir
15/10/2026, 07:26:50	34	-21.18746, -47.78580	—	Abrir
15/10/2026, 07:26:52	34	-21.18746, -47.78580	—	Abrir
15/10/2026, 07:26:53	40	-21.18764, -47.78559	—	Abrir
15/10/2026, 07:26:55	42	-21.18769, -47.78549	—	Abrir
15/10/2026, 07:26:56	42	-21.18769, -47.78549	—	Abrir
15/10/2026, 07:26:58	47	-21.18776, -47.78478	—	Abrir
15/10/2026, 07:26:59	50	-21.18778, -47.78452	—	Abrir
15/10/2026, 07:27:03	56	-21.18796, -47.78396	—	Abrir
15/10/2026, 07:27:05	57	-21.18805, -47.78383	—	Abrir
15/10/2026, 07:27:11	59	-21.18862, -47.78308	—	Abrir
15/10/2026, 07:27:36	60	-21.19096, -47.77993	—	Abrir
15/10/2026, 07:28:02	33	-21.19311, -47.77716	—	Abrir

Data/Hora	Vel. (km/h)	Lat/Lon	Endereço	Link
15/10/2026, 07:28:03	21	-21.19320, -47.77704	—	Abrir
15/10/2026, 07:28:04	11	-21.19323, -47.77700	—	Abrir
15/10/2026, 07:28:06	4	-21.19324, -47.77699	—	Abrir
15/10/2026, 07:28:07	0	-21.19324, -47.77698	—	Abrir
15/10/2026, 07:28:09	10	-21.19328, -47.77696	—	Abrir
15/10/2026, 07:28:15	21	-21.19346, -47.77684	—	Abrir
15/10/2026, 07:28:16	28	-21.19351, -47.77682	—	Abrir
15/10/2026, 07:28:17	35	-21.19359, -47.77680	—	Abrir
15/10/2026, 07:28:19	41	-21.19368, -47.77678	—	Abrir
15/10/2026, 07:28:20	43	-21.19378, -47.77674	—	Abrir
15/10/2026, 07:28:22	37	-21.19395, -47.77663	—	Abrir
15/10/2026, 07:28:26	29	-21.19412, -47.77625	—	Abrir
15/10/2026, 07:28:27	29	-21.19412, -47.77625	—	Abrir

Data/Hora	Vel. (km/h)	Lat/Lon	Endereço	Link
15/10/2026, 07:28:32	22	-21.19413, -47.77580	—	Abrir
15/10/2026, 07:28:33	21	-21.19415, -47.77575	—	Abrir
15/10/2026, 07:28:34	21	-21.19419, -47.77572	—	Abrir
15/10/2026, 07:28:36	20	-21.19424, -47.77570	—	Abrir
15/10/2026, 07:28:37	19	-21.19428, -47.77571	—	Abrir
15/10/2026, 07:28:39	22	-21.19432, -47.77573	—	Abrir
15/10/2026, 07:28:40	19	-21.19439, -47.77582	—	Abrir
15/10/2026, 07:28:42	18	-21.19444, -47.77590	—	Abrir
15/10/2026, 07:28:43	10	-21.19452, -47.77597	—	Abrir
15/10/2026, 07:28:51	0	-21.19453, -47.77598	—	Abrir
15/10/2026, 07:29:16	0	-21.19453, -47.77596	Rua Hilário Azzolini, Lagoinha, Ribeirão Preto, São Paulo	Abrir
15/10/2026, 07:29:40	0	-21.19454, -47.77596	—	Abrir
15/10/2026, 07:30:05	0	-21.19454, -47.77594	—	Abrir

Data/Hora	Vel. (km/h)	Lat/Lon	Endereço	Link
15/10/2026, 07:30:07	0	-21.19454, -47.77594	—	Abrir
15/10/2026, 07:30:31	0	-21.19454, -47.77594	—	Abrir
15/10/2026, 07:30:55	0	-21.19454, -47.77594	—	Abrir
15/10/2026, 07:31:20	0	-21.19454, -47.77594	—	Abrir
15/10/2026, 07:31:23	0	-21.19456, -47.77592	—	Abrir
15/10/2026, 07:31:46	0	-21.19456, -47.77592	—	Abrir
15/10/2026, 07:32:10	0	-21.19456, -47.77592	—	Abrir
15/10/2026, 07:32:23	0	-21.19456, -47.77592	—	Abrir
15/10/2026, 07:32:35	0	-21.19456, -47.77592	—	Abrir
15/10/2026, 07:33:00	0	-21.19456, -47.77592	—	Abrir
15/10/2026, 07:33:24	0	-21.19456, -47.77592	—	Abrir
15/10/2026, 07:33:49	0	-21.19456, -47.77592	—	Abrir
15/10/2026, 07:33:58	0	-21.19456, -47.77592	—	Abrir

Data/Hora	Vel. (km/h)	Lat/Lon	Endereço	Link
15/10/2026, 07:33:59	15	-21.19466, -47.77596	—	Abrir
15/10/2026, 07:34:00	16	-21.19470, -47.77598	—	Abrir
15/10/2026, 07:34:02	18	-21.19474, -47.77600	—	Abrir
15/10/2026, 07:34:08	42	-21.19506, -47.77625	—	Abrir
15/10/2026, 07:34:10	48	-21.19515, -47.77633	—	Abrir
15/10/2026, 07:34:11	52	-21.19525, -47.77642	—	Abrir
15/10/2026, 07:34:14	47	-21.19556, -47.77667	—	Abrir
15/10/2026, 07:34:16	21	-21.19577, -47.77683	—	Abrir
15/10/2026, 07:34:18	8	-21.19579, -47.77683	—	Abrir
15/10/2026, 07:34:19	8	-21.19579, -47.77683	—	Abrir
15/10/2026, 07:34:21	7	-21.19580, -47.77682	—	Abrir
15/10/2026, 07:34:22	7	-21.19580, -47.77682	—	Abrir
15/10/2026, 07:34:24	14	-21.19584, -47.77679	—	Abrir

Data/Hora	Vel. (km/h)	Lat/Lon	Endereço	Link
15/10/2026, 07:34:25	27	-21.19590, -47.77670	—	Abrir
15/10/2026, 07:34:26	32	-21.19595, -47.77664	—	Abrir
15/10/2026, 07:34:28	24	-21.19609, -47.77638	—	Abrir
15/10/2026, 07:34:30	27	-21.19606, -47.77626	—	Abrir
15/10/2026, 07:34:31	31	-21.19599, -47.77620	—	Abrir
15/10/2026, 07:34:33	38	-21.19584, -47.77608	—	Abrir
15/10/2026, 07:34:38	19	-21.19537, -47.77572	—	Abrir
15/10/2026, 07:34:40	19	-21.19537, -47.77572	—	Abrir
15/10/2026, 07:34:41	11	-21.19534, -47.77569	—	Abrir
15/10/2026, 07:34:44	26	-21.19520, -47.77558	—	Abrir
15/10/2026, 07:34:45	28	-21.19515, -47.77554	—	Abrir
15/10/2026, 07:34:53	13	-21.19468, -47.77516	—	Abrir
15/10/2026, 07:34:54	13	-21.19468, -47.77516	—	Abrir

Data/Hora	Vel. (km/h)	Lat/Lon	Endereço	Link
15/10/2026, 07:34:55	9	-21.19466, -47.77513	—	Abrir
15/10/2026, 07:34:57	9	-21.19465, -47.77511	—	Abrir
15/10/2026, 07:34:58	12	-21.19465, -47.77508	—	Abrir
15/10/2026, 07:35:00	22	-21.19467, -47.77504	—	Abrir
15/10/2026, 07:35:01	24	-21.19470, -47.77498	—	Abrir
15/10/2026, 07:35:03	42	-21.19484, -47.77477	—	Abrir
15/10/2026, 07:35:04	46	-21.19491, -47.77468	—	Abrir
15/10/2026, 07:35:06	47	-21.19504, -47.77448	—	Abrir
15/10/2026, 07:35:07	55	-21.19519, -47.77425	—	Abrir
15/10/2026, 07:35:24	44	-21.19690, -47.77158	Avenida Presidente Castelo Branco, Parque Industrial Lagoinha, Ribeirão Preto, São Paulo	Abrir
15/10/2026, 07:35:26	43	-21.19696, -47.77148	—	Abrir
15/10/2026, 07:35:29	55	-21.19718, -47.77118	—	Abrir
15/10/2026, 07:35:30	57	-21.19726, -47.77105	—	Abrir

Data/Hora	Vel. (km/h)	Lat/Lon	Endereço	Link
15/10/2026, 07:35:46	78	-21.19895, -47.76866	—	Abrir
15/10/2026, 07:35:54	87	-21.19995, -47.76725	—	Abrir
15/10/2026, 07:36:20	66	-21.20319, -47.76278	—	Abrir
15/10/2026, 07:36:21	64	-21.20329, -47.76264	—	Abrir
15/10/2026, 07:36:33	64	-21.20465, -47.76096	—	Abrir
15/10/2026, 07:36:35	60	-21.20490, -47.76076	—	Abrir
15/10/2026, 07:36:39	56	-21.20545, -47.76056	—	Abrir
15/10/2026, 07:36:44	50	-21.20610, -47.76061	—	Abrir
15/10/2026, 07:36:45	50	-21.20610, -47.76061	—	Abrir
15/10/2026, 07:36:48	46	-21.20667, -47.76078	—	Abrir
15/10/2026, 07:36:50	47	-21.20676, -47.76086	—	Abrir
15/10/2026, 07:36:53	49	-21.20702, -47.76127	—	Abrir
15/10/2026, 07:37:09	50	-21.20776, -47.76318	—	Abrir

Data/Hora	Vel. (km/h)	Lat/Lon	Endereço	Link
15/10/2026, 07:37:34	61	-21.20905, -47.76651	—	Abrir
15/10/2026, 07:37:58	65	-21.21097, -47.77011	—	Abrir
15/10/2026, 07:38:06	68	-21.21191, -47.77112	—	Abrir
15/10/2026, 07:38:07	69	-21.21204, -47.77124	—	Abrir
15/10/2026, 07:38:23	58	-21.21423, -47.77273	—	Abrir
15/10/2026, 07:38:49	58	-21.21813, -47.77454	—	Abrir
15/10/2026, 07:39:13	43	-21.22106, -47.77592	—	Abrir
15/10/2026, 07:39:23	34	-21.22184, -47.77649	—	Abrir
15/10/2026, 07:39:26	30	-21.22199, -47.77669	Rodovia Antônio Machado Sant'Anna, Recreio das Acácias, Ribeirão Preto, São Paulo	Abrir
15/10/2026, 07:39:29	32	-21.22209, -47.77691	—	Abrir
15/10/2026, 07:39:32	30	-21.22217, -47.77714	—	Abrir
15/10/2026, 07:39:38	26	-21.22224, -47.77751	—	Abrir
15/10/2026, 07:39:48	49	-21.22218, -47.77837	—	Abrir

Data/Hora	Vel. (km/h)	Lat/Lon	Endereço	Link
15/10/2026, 07:39:49	51	-21.22216, -47.77850	—	Abrir
15/10/2026, 07:40:03	65	-21.22182, -47.78079	—	Abrir
15/10/2026, 07:40:20	41	-21.22133, -47.78369	—	Abrir
15/10/2026, 07:40:28	52	-21.22122, -47.78451	—	Abrir
15/10/2026, 07:40:41	78	-21.22124, -47.78694	—	Abrir
15/10/2026, 07:40:50	77	-21.22151, -47.78858	—	Abrir
15/10/2026, 07:40:53	75	-21.22162, -47.78917	—	Abrir
15/10/2026, 07:41:18	72	-21.22248, -47.79406	—	Abrir
15/10/2026, 07:41:42	73	-21.22329, -47.79883	—	Abrir
15/10/2026, 07:42:08	85	-21.22427, -47.80419	—	Abrir
15/10/2026, 07:42:25	75	-21.22489, -47.80815	—	Abrir
15/10/2026, 07:42:31	80	-21.22486, -47.80938	—	Abrir
15/10/2026, 07:42:33	80	-21.22486, -47.80938	—	Abrir

Data/Hora	Vel. (km/h)	Lat/Lon	Endereço	Link
15/10/2026, 07:42:36	84	-21.22471, -47.81046	—	Abrir
15/10/2026, 07:42:44	85	-21.22424, -47.81220	—	Abrir
15/10/2026, 07:42:57	89	-21.22349, -47.81490	—	Abrir
15/10/2026, 07:43:23	84	-21.22195, -47.82034	—	Abrir
15/10/2026, 07:43:46	85	-21.22041, -47.82555	Rodovia Prefeito Antônio Duarte Nogueira, Vila do Golf, Ribeirão Preto, São Paulo	Abrir
15/10/2026, 07:43:48	85	-21.22041, -47.82555	Rodovia Prefeito Antônio Duarte Nogueira, Vila do Golf, Ribeirão Preto, São Paulo	Abrir
15/10/2026, 07:44:12	88	-21.21836, -47.83058	—	Abrir
15/10/2026, 07:44:30	94	-21.21659, -47.83461	—	Abrir
15/10/2026, 07:44:37	87	-21.21591, -47.83616	—	Abrir
15/10/2026, 07:45:02	76	-21.21383, -47.84090	—	Abrir
15/10/2026, 07:45:06	66	-21.21344, -47.84179	—	Abrir
15/10/2026, 07:45:27	79	-21.21204, -47.84495	—	Abrir
15/10/2026, 07:45:46	45	-21.21053, -47.84840	—	Abrir

Data/Hora	Vel. (km/h)	Lat/Lon	Endereço	Link
15/10/2026, 07:45:47	39	-21.21049, -47.84850	—	Abrir
15/10/2026, 07:45:49	36	-21.21045, -47.84859	—	Abrir
15/10/2026, 07:45:51	31	-21.21032, -47.84888	—	Abrir
15/10/2026, 07:46:16	64	-21.20897, -47.85193	—	Abrir
15/10/2026, 07:46:41	85	-21.20698, -47.85648	—	Abrir
15/10/2026, 07:46:42	85	-21.20698, -47.85648	—	Abrir
15/10/2026, 07:47:07	86	-21.20454, -47.86203	—	Abrir
15/10/2026, 07:47:31	92	-21.20228, -47.86720	—	Abrir
15/10/2026, 07:47:59	86	-21.19991, -47.87248	Rodovia Prefeito Antônio Duarte Nogueira, Ribeirão Preto, São Paulo	Abrir
15/10/2026, 07:48:21	109	-21.19746, -47.87805	—	Abrir
15/10/2026, 07:48:23	109	-21.19746, -47.87805	—	Abrir
15/10/2026, 07:48:35	107	-21.19562, -47.88199	—	Abrir
15/10/2026, 07:48:46	103	-21.19387, -47.88407	—	Abrir

Data/Hora	Vel. (km/h)	Lat/Lon	Endereço	Link
15/10/2026, 07:48:50	102	-21.19283, -47.88488	—	Abrir
15/10/2026, 07:49:11	96	-21.18855, -47.88749	—	Abrir
15/10/2026, 07:49:36	96	-21.18354, -47.89049	—	Abrir
15/10/2026, 07:49:51	101	-21.18008, -47.89260	—	Abrir
15/10/2026, 07:50:00	106	-21.17804, -47.89384	—	Abrir
15/10/2026, 07:50:25	103	-21.17253, -47.89722	—	Abrir
15/10/2026, 07:50:46	88	-21.16802, -47.89963	—	Abrir
15/10/2026, 07:50:48	86	-21.16738, -47.89973	—	Abrir
15/10/2026, 07:50:50	84	-21.16717, -47.89974	—	Abrir
15/10/2026, 07:50:54	67	-21.16621, -47.89970	—	Abrir
15/10/2026, 07:50:56	56	-21.16592, -47.89964	—	Abrir
15/10/2026, 07:50:58	54	-21.16579, -47.89959	—	Abrir
15/10/2026, 07:50:59	49	-21.16558, -47.89945	—	Abrir

Data/Hora	Vel. (km/h)	Lat/Lon	Endereço	Link
15/10/2026, 07:51:01	50	-21.16547, -47.89921	—	Abrir
15/10/2026, 07:51:03	53	-21.16549, -47.89906	—	Abrir
15/10/2026, 07:51:04	52	-21.16555, -47.89892	—	Abrir
15/10/2026, 07:51:06	53	-21.16576, -47.89871	—	Abrir
15/10/2026, 07:51:08	50	-21.16602, -47.89867	—	Abrir
15/10/2026, 07:51:09	49	-21.16615, -47.89873	—	Abrir
15/10/2026, 07:51:10	51	-21.16626, -47.89882	—	Abrir
15/10/2026, 07:51:12	48	-21.16640, -47.89905	—	Abrir
15/10/2026, 07:51:13	49	-21.16641, -47.89919	—	Abrir
15/10/2026, 07:51:15	51	-21.16643, -47.89946	—	Abrir
15/10/2026, 07:51:21	71	-21.16649, -47.90040	—	Abrir
15/10/2026, 07:51:36	101	-21.16658, -47.90390	—	Abrir
15/10/2026, 07:51:40	103	-21.16662, -47.90500	—	Abrir

Data/Hora	Vel. (km/h)	Lat/Lon	Endereço	Link
15/10/2026, 07:51:59	88	-21.16681, -47.91046	Rodovia Atilio Balbo, Sertãozinho, São Paulo	Abrir
15/10/2026, 07:52:00	77	-21.16682, -47.91090	—	Abrir
15/10/2026, 07:52:02	73	-21.16683, -47.91110	—	Abrir
15/10/2026, 07:52:05	68	-21.16684, -47.91166	—	Abrir
15/10/2026, 07:52:22	32	-21.16679, -47.91420	—	Abrir
15/10/2026, 07:52:30	34	-21.16679, -47.91480	—	Abrir
15/10/2026, 07:52:31	39	-21.16680, -47.91490	—	Abrir
15/10/2026, 07:52:55	89	-21.16708, -47.91943	—	Abrir
15/10/2026, 07:53:20	100	-21.16622, -47.92564	—	Abrir
15/10/2026, 07:53:29	101	-21.16576, -47.92827	—	Abrir
15/10/2026, 07:53:45	104	-21.16507, -47.93253	—	Abrir
15/10/2026, 07:54:09	110	-21.16388, -47.93970	—	Abrir
15/10/2026, 07:54:35	110	-21.16271, -47.94674	—	Abrir

Data/Hora	Vel. (km/h)	Lat/Lon	Endereço	Link
15/10/2026, 07:54:51	107	-21.16187, -47.95177	—	Abrir
15/10/2026, 07:54:59	100	-21.16156, -47.95368	—	Abrir
15/10/2026, 07:55:24	105	-21.16055, -47.96046	—	Abrir
15/10/2026, 07:55:29	108	-21.16063, -47.96188	—	Abrir
15/10/2026, 07:55:50	108	-21.16132, -47.96765	—	Abrir
15/10/2026, 07:56:14	100	-21.16221, -47.97460	Rodovia Atilio Balbo, Parque das Aroeiras, Sertãozinho, São Paulo	Abrir
15/10/2026, 07:56:16	99	-21.16230, -47.97539	—	Abrir
15/10/2026, 07:56:39	90	-21.16295, -47.98098	—	Abrir
15/10/2026, 07:57:04	91	-21.16366, -47.98700	—	Abrir
15/10/2026, 07:57:11	90	-21.16373, -47.98845	—	Abrir
15/10/2026, 07:57:13	69	-21.16370, -47.98932	—	Abrir
15/10/2026, 07:57:15	65	-21.16368, -47.98950	—	Abrir
15/10/2026, 07:57:16	65	-21.16366, -47.98967	—	Abrir

Data/Hora	Vel. (km/h)	Lat/Lon	Endereço	Link
15/10/2026, 07:57:18	63	-21.16361, -47.98983	—	Abrir
15/10/2026, 07:57:19	63	-21.16354, -47.98998	—	Abrir
15/10/2026, 07:57:21	63	-21.16344, -47.99011	—	Abrir
15/10/2026, 07:57:22	66	-21.16304, -47.99038	—	Abrir
15/10/2026, 07:57:29	71	-21.16204, -47.99058	—	Abrir
15/10/2026, 07:57:56	85	-21.15663, -47.99132	—	Abrir
15/10/2026, 07:58:01	83	-21.15496, -47.99150	—	Abrir
15/10/2026, 07:58:11	66	-21.15313, -47.99173	—	Abrir
15/10/2026, 07:58:12	61	-21.15298, -47.99175	—	Abrir
15/10/2026, 07:58:14	57	-21.15283, -47.99177	—	Abrir
15/10/2026, 07:58:18	67	-21.15189, -47.99189	—	Abrir
15/10/2026, 07:58:26	69	-21.15051, -47.99215	—	Abrir
15/10/2026, 07:58:28	68	-21.15035, -47.99223	—	Abrir

Data/Hora	Vel. (km/h)	Lat/Lon	Endereço	Link
15/10/2026, 07:58:30	65	-21.14997, -47.99257	—	Abrir
15/10/2026, 07:58:32	65	-21.14987, -47.99271	—	Abrir
15/10/2026, 07:58:34	65	-21.14967, -47.99317	—	Abrir
15/10/2026, 07:58:47	74	-21.14936, -47.99466	—	Abrir
15/10/2026, 07:59:00	25	-21.14870, -47.99736	—	Abrir
15/10/2026, 07:59:02	25	-21.14868, -47.99742	—	Abrir
15/10/2026, 07:59:06	11	-21.14860, -47.99762	—	Abrir
15/10/2026, 07:59:07	11	-21.14860, -47.99762	—	Abrir
15/10/2026, 07:59:08	13	-21.14856, -47.99766	—	Abrir
15/10/2026, 07:59:10	21	-21.14849, -47.99770	—	Abrir
15/10/2026, 07:59:12	30	-21.14843, -47.99772	—	Abrir
15/10/2026, 07:59:13	30	-21.14843, -47.99772	—	Abrir
15/10/2026, 07:59:14	34	-21.14835, -47.99773	—	Abrir

Data/Hora	Vel. (km/h)	Lat/Lon	Endereço	Link
15/10/2026, 07:59:16	51	-21.14794, -47.99767	—	Abrir
15/10/2026, 07:59:17	55	-21.14781, -47.99765	—	Abrir
15/10/2026, 07:59:33	36	-21.14573, -47.99728	—	Abrir
15/10/2026, 07:59:35	21	-21.14559, -47.99724	—	Abrir
15/10/2026, 07:59:36	21	-21.14559, -47.99724	—	Abrir
15/10/2026, 07:59:38	14	-21.14555, -47.99722	—	Abrir
15/10/2026, 07:59:39	20	-21.14548, -47.99718	—	Abrir
15/10/2026, 07:59:42	28	-21.14527, -47.99714	—	Abrir
15/10/2026, 07:59:43	29	-21.14522, -47.99719	—	Abrir
15/10/2026, 07:59:45	37	-21.14514, -47.99735	—	Abrir
15/10/2026, 07:59:46	39	-21.14510, -47.99744	—	Abrir
15/10/2026, 07:59:58	45	-21.14430, -47.99866	—	Abrir
15/10/2026, 08:00:07	23	-21.14376, -47.99938	—	Abrir

Data/Hora	Vel. (km/h)	Lat/Lon	Endereço	Link
15/10/2026, 08:00:09	10	-21.14370, -47.99945	—	Abrir
15/10/2026, 08:00:11	0	-21.14370, -47.99946	—	Abrir
15/10/2026, 08:00:15	18	-21.14364, -47.99956	Avenida Nossa Senhora Aparecida, São João, Sertãozinho, São Paulo	Abrir
15/10/2026, 08:00:20	8	-21.14350, -47.99976	—	Abrir
15/10/2026, 08:00:22	8	-21.14349, -47.99976	—	Abrir
15/10/2026, 08:00:23	4	-21.14348, -47.99976	—	Abrir
15/10/2026, 08:00:25	7	-21.14345, -47.99976	—	Abrir
15/10/2026, 08:00:26	10	-21.14343, -47.99975	—	Abrir
15/10/2026, 08:00:30	10	-21.14331, -47.99965	—	Abrir
15/10/2026, 08:00:32	8	-21.14331, -47.99963	—	Abrir
15/10/2026, 08:00:39	8	-21.14331, -47.99963	—	Abrir
15/10/2026, 08:00:48	0	-21.14332, -47.99960	Avenida Nossa Senhora Aparecida, São João, Sertãozinho, São Paulo	Abrir

Paradas

#	Início	Fim	Duração	Endereço	Maps
1	15/10/2026, 08:00:48	15/10/2026, 10:07:16	**2h 6m**	Avenida Nossa Senhora Aparecida, São João, Sertãozinho, São Paulo	Abrir

Paradas são detectadas quando o veículo fica parado por um tempo mínimo.

Viagem #3 15/10/2026, 10:07:16 → 15/10/2026, 10:07:37

Distância: 0 km | Duração: 0m | Movendo: 21s | Parado: 0m | Vel. Máx: 7 km/h

Início: 15/10/2026, 10:07:16 **Fim:** 15/10/2026, 10:07:37 **Duração:** 0m **Distância:** 0 km **Vel. Máx:** 7 km/h

▶ **Partida:** Avenida Nossa Senhora Aparecida, São João, Sertãozinho, São Paulo

■ **Chegada:** Avenida Nossa Senhora Aparecida, São João, Sertãozinho, São Paulo

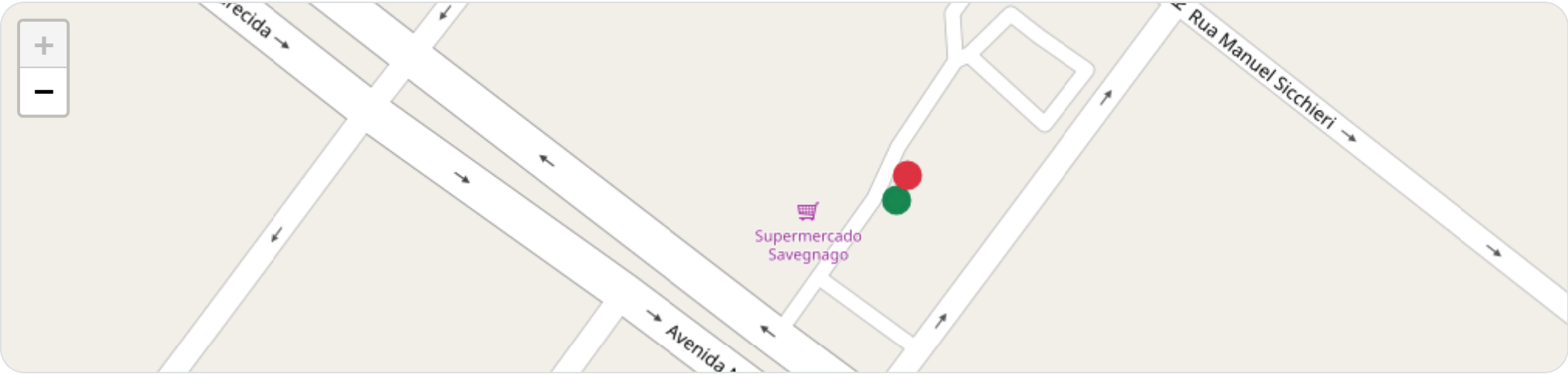

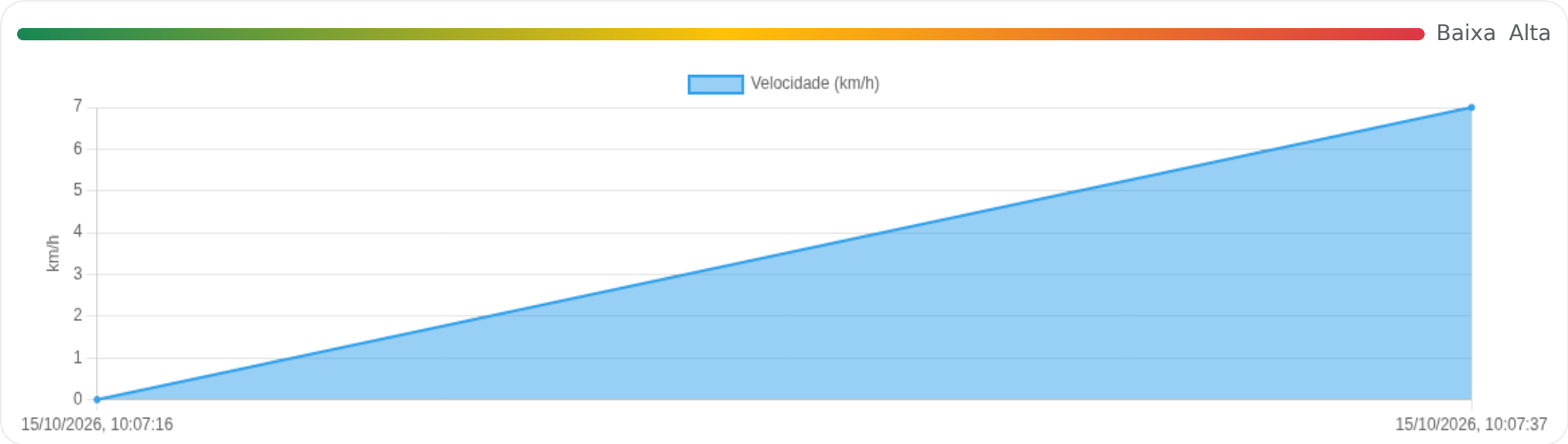

Posições

Tabela completa da viagem.

Data/Hora	Vel. (km/h)	Lat/Lon	Endereço	Link
15/10/2026, 10:07:16	0	-21.14320, -47.99956	Avenida Nossa Senhora Aparecida, São João, Sertãozinho, São Paulo	Abrir
15/10/2026, 10:07:37	7	-21.14316, -47.99954	Avenida Nossa Senhora Aparecida, São João, Sertãozinho, São Paulo	Abrir

Paradas

#	Início	Fim	Duração	Endereço	Maps
1	15/10/2026, 10:07:37	15/10/2026, 11:37:28	**1h 29m**	Avenida Nossa Senhora Aparecida, São João, Sertãozinho, São Paulo	Abrir

Paradas são detectadas quando o veículo fica parado por um tempo mínimo.

Viagem #4

15/10/2026, 11:37:28 → 15/10/2026, 11:41:06 | Distância: 0.79 km | Duração: 3m | Movendo: 2m 25s | Parado: 6s | Vel. Máx: 37 km/h

Início: 15/10/2026, 11:37:28 **Fim:** 15/10/2026, 11:41:06 **Duração:** 3m **Distância:** 0.79 km **Vel. Máx:** 37 km/h

▶ **Partida:** Avenida Nossa Senhora Aparecida, São João, Sertãozinho, São Paulo

■ **Chegada:** Rua Doutor Antônio Furlan Júnior, Centro, Sertãozinho, São Paulo

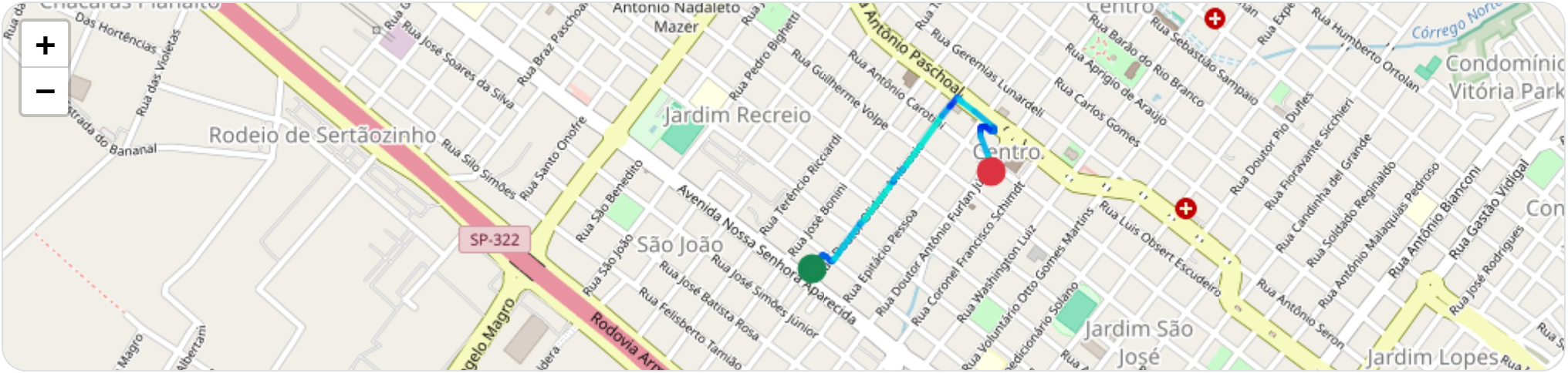

Baixa Alta

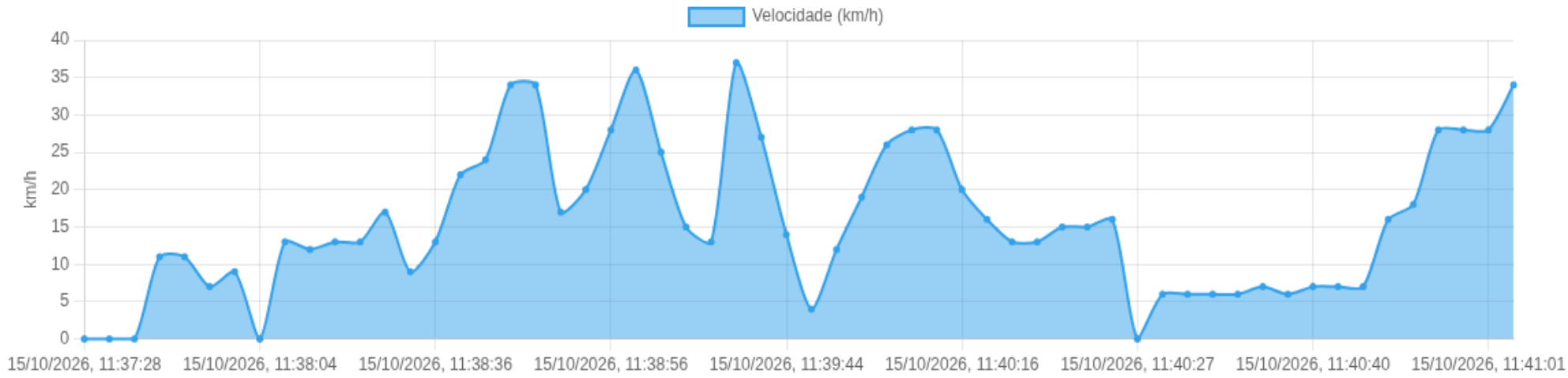

Posições

Tabela completa da viagem.

Data/Hora	Vel. (km/h)	Lat/Lon	Endereço	Link
15/10/2026, 11:37:28	0	-21.14316, -47.99961	Avenida Nossa Senhora Aparecida, São João, Sertãozinho, São Paulo	Abrir
15/10/2026, 11:37:36	0	-21.14331, -47.99968	—	Abrir
15/10/2026, 11:37:39	0	-21.14330, -47.99967	—	Abrir
15/10/2026, 11:37:55	11	-21.14316, -47.99960	—	Abrir
15/10/2026, 11:37:57	11	-21.14310, -47.99954	—	Abrir
15/10/2026, 11:38:01	7	-21.14304, -47.99951	—	Abrir
15/10/2026, 11:38:03	9	-21.14300, -47.99950	—	Abrir
15/10/2026, 11:38:04	0	-21.14299, -47.99949	—	Abrir
15/10/2026, 11:38:18	13	-21.14291, -47.99946	—	Abrir
15/10/2026, 11:38:28	12	-21.14281, -47.99931	—	Abrir
15/10/2026, 11:38:29	13	-21.14282, -47.99928	—	Abrir
15/10/2026, 11:38:30	13	-21.14282, -47.99928	—	Abrir
15/10/2026, 11:38:32	17	-21.14284, -47.99924	—	Abrir
15/10/2026, 11:38:34	9	-21.14296, -47.99910	—	Abrir
15/10/2026, 11:38:36	13	-21.14295, -47.99907	—	Abrir
15/10/2026, 11:38:37	22	-21.14293, -47.99903	—	Abrir
15/10/2026, 11:38:38	24	-21.14289, -47.99899	—	Abrir
15/10/2026, 11:38:40	34	-21.14276, -47.99888	—	Abrir
15/10/2026, 11:38:41	34	-21.14276, -47.99888	—	Abrir
15/10/2026, 11:38:52	17	-21.14199, -47.99827	—	Abrir
15/10/2026, 11:38:55	20	-21.14195, -47.99824	—	Abrir
15/10/2026, 11:38:56	28	-21.14185, -47.99816	—	Abrir

Data/Hora	Vel. (km/h)	Lat/Lon	Endereço	Link
15/10/2026, 11:39:07	36	-21.14104, -47.99749	—	Abrir
15/10/2026, 11:39:09	25	-21.14091, -47.99738	—	Abrir
15/10/2026, 11:39:11	15	-21.14087, -47.99735	—	Abrir
15/10/2026, 11:39:12	13	-21.14084, -47.99733	—	Abrir
15/10/2026, 11:39:19	37	-21.14045, -47.99701	—	Abrir
15/10/2026, 11:39:37	27	-21.13920, -47.99600	—	Abrir
15/10/2026, 11:39:44	14	-21.13894, -47.99579	—	Abrir
15/10/2026, 11:39:45	4	-21.13891, -47.99576	—	Abrir
15/10/2026, 11:40:00	12	-21.13872, -47.99558	—	Abrir
15/10/2026, 11:40:01	19	-21.13875, -47.99555	—	Abrir
15/10/2026, 11:40:02	26	-21.13878, -47.99549	—	Abrir
15/10/2026, 11:40:04	28	-21.13883, -47.99544	—	Abrir
15/10/2026, 11:40:09	28	-21.13907, -47.99511	—	Abrir
15/10/2026, 11:40:16	20	-21.13948, -47.99457	—	Abrir
15/10/2026, 11:40:17	16	-21.13951, -47.99454	—	Abrir
15/10/2026, 11:40:19	13	-21.13955, -47.99453	—	Abrir
15/10/2026, 11:40:20	13	-21.13957, -47.99455	—	Abrir
15/10/2026, 11:40:22	15	-21.13958, -47.99460	—	Abrir
15/10/2026, 11:40:23	15	-21.13958, -47.99464	—	Abrir
15/10/2026, 11:40:25	16	-21.13955, -47.99468	—	Abrir
15/10/2026, 11:40:27	0	-21.13948, -47.99480	—	Abrir
15/10/2026, 11:40:30	6	-21.13947, -47.99482	—	Abrir

Data/Hora	Vel. (km/h)	Lat/Lon	Endereço	Link
15/10/2026, 11:40:32	6	-21.13945, -47.99486	—	Abrir
15/10/2026, 11:40:34	6	-21.13946, -47.99488	—	Abrir
15/10/2026, 11:40:35	6	-21.13946, -47.99488	—	Abrir
15/10/2026, 11:40:37	7	-21.13947, -47.99491	—	Abrir
15/10/2026, 11:40:38	6	-21.13951, -47.99495	—	Abrir
15/10/2026, 11:40:40	7	-21.13952, -47.99495	—	Abrir
15/10/2026, 11:40:41	7	-21.13954, -47.99495	—	Abrir
15/10/2026, 11:40:43	7	-21.13958, -47.99495	—	Abrir
15/10/2026, 11:40:46	16	-21.13965, -47.99493	—	Abrir
15/10/2026, 11:40:48	18	-21.13970, -47.99492	—	Abrir
15/10/2026, 11:40:59	28	-21.14023, -47.99473	—	Abrir
15/10/2026, 11:41:00	28	-21.14023, -47.99473	—	Abrir
15/10/2026, 11:41:01	28	-21.14031, -47.99472	—	Abrir
15/10/2026, 11:41:06	34	-21.14064, -47.99465	Rua Doutor Antônio Furlan Júnior, Centro, Sertãozinho, São Paulo	Abrir

Paradas

#	Início	Fim	Duração	Endereço	Maps
1	15/10/2026, 11:41:06	15/10/2026, 13:37:27	**1h 56m**	Rua Doutor Antônio Furlan Júnior, Centro, Sertãozinho, São Paulo	Abrir

Paradas são detectadas quando o veículo fica parado por um tempo mínimo.

Viagem #5 15/10/2026, 13:37:27 → 15/10/2026, 13:41:43 Distância: 0.83 km Duração: 4m Movendo: 3m 12s Parado: 0m Vel. Máx: 67 km/h

Início: 15/10/2026, 13:37:27 **Fim:** 15/10/2026, 13:41:43 **Duração:** 4m **Distância:** 0.83 km **Vel. Máx:** 67 km/h

▶ **Partida:** Rua Coronel Francisco Schimdt, Centro, Sertãozinho, São Paulo

■ **Chegada:** Avenida Nossa Senhora Aparecida, São João, Sertãozinho, São Paulo

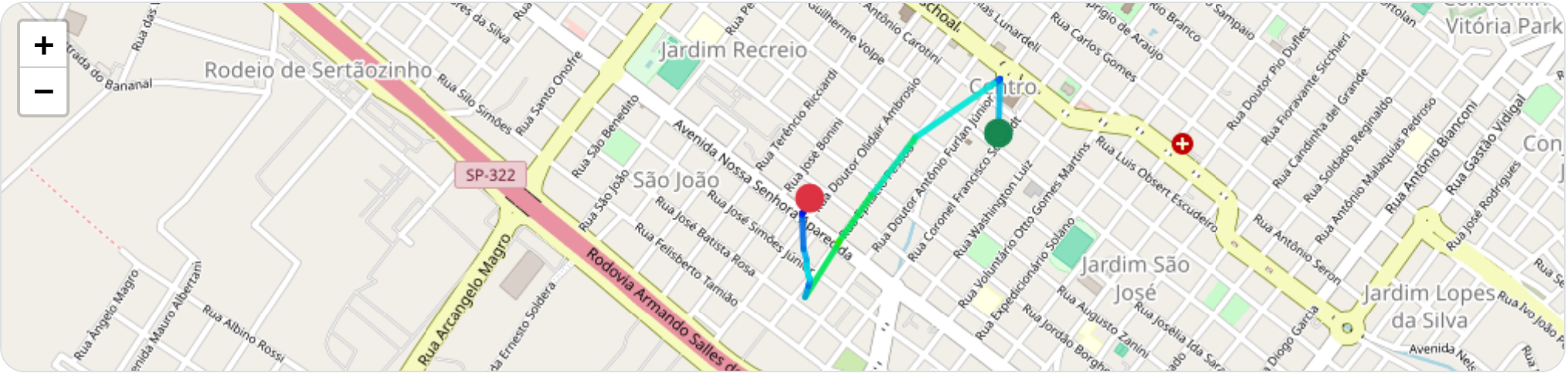

Baixa Alta

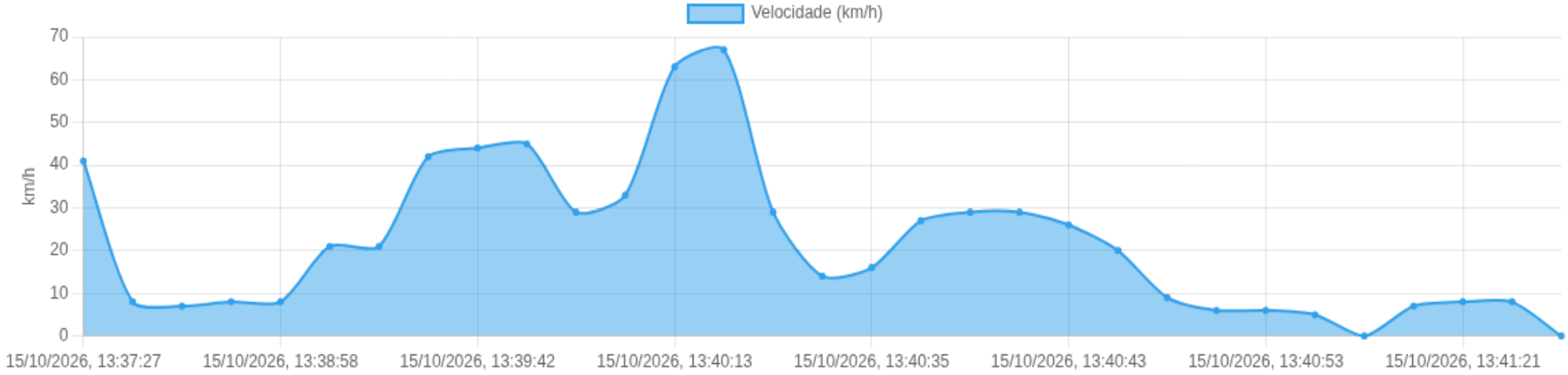

Posições

Tabela completa da viagem.

Data/Hora	Vel. (km/h)	Lat/Lon	Endereço	Link
15/10/2026, 13:37:27	41	-21.14129, -47.99435	Rua Coronel Francisco Schimdt, Centro, Sertãozinho, São Paulo	Abrir
15/10/2026, 13:38:54	8	-21.13990, -47.99428	—	Abrir
15/10/2026, 13:38:56	7	-21.13993, -47.99431	—	Abrir
15/10/2026, 13:38:57	8	-21.13994, -47.99434	—	Abrir
15/10/2026, 13:38:58	8	-21.13994, -47.99434	—	Abrir
15/10/2026, 13:39:13	21	-21.14004, -47.99445	—	Abrir
15/10/2026, 13:39:38	21	-21.14004, -47.99445	—	Abrir
15/10/2026, 13:39:40	42	-21.14142, -47.99664	—	Abrir
15/10/2026, 13:39:42	44	-21.14151, -47.99671	—	Abrir
15/10/2026, 13:39:44	45	-21.14171, -47.99687	—	Abrir
15/10/2026, 13:40:00	29	-21.14286, -47.99779	—	Abrir
15/10/2026, 13:40:02	33	-21.14292, -47.99785	—	Abrir
15/10/2026, 13:40:13	63	-21.14411, -47.99874	—	Abrir
15/10/2026, 13:40:15	67	-21.14426, -47.99886	—	Abrir
15/10/2026, 13:40:27	29	-21.14554, -47.99969	—	Abrir
15/10/2026, 13:40:33	14	-21.14527, -47.99961	—	Abrir
15/10/2026, 13:40:35	16	-21.14515, -47.99958	—	Abrir
15/10/2026, 13:40:39	27	-21.14507, -47.99957	—	Abrir
15/10/2026, 13:40:40	29	-21.14497, -47.99960	—	Abrir
15/10/2026, 13:40:42	29	-21.14475, -47.99965	—	Abrir
15/10/2026, 13:40:43	26	-21.14458, -47.99967	—	Abrir
15/10/2026, 13:40:44	20	-21.14432, -47.99972	—	Abrir

Data/Hora	Vel. (km/h)	Lat/Lon	Endereço	Link
15/10/2026, 13:40:50	9	-21.14342, -47.99978	—	Abrir
15/10/2026, 13:40:51	6	-21.14340, -47.99978	—	Abrir
15/10/2026, 13:40:53	6	-21.14339, -47.99977	—	Abrir
15/10/2026, 13:40:54	5	-21.14336, -47.99976	—	Abrir
15/10/2026, 13:41:18	0	-21.14311, -47.99960	—	Abrir
15/10/2026, 13:41:20	7	-21.14307, -47.99957	—	Abrir
15/10/2026, 13:41:21	8	-21.14304, -47.99958	Avenida Nossa Senhora Aparecida, São João, Sertãozinho, São Paulo	Abrir
15/10/2026, 13:41:28	8	-21.14304, -47.99958	Avenida Nossa Senhora Aparecida, São João, Sertãozinho, São Paulo	Abrir
15/10/2026, 13:41:43	0	-21.14298, -47.99956	Avenida Nossa Senhora Aparecida, São João, Sertãozinho, São Paulo	Abrir

Paradas

#	Início	Fim	Duração	Endereço	Maps
1	15/10/2026, 13:41:43	15/10/2026, 16:18:01	**2h 36m**	Avenida Nossa Senhora Aparecida, São João, Sertãozinho, São Paulo	Abrir

Paradas são detectadas quando o veículo fica parado por um tempo mínimo.

Viagem #6 15/10/2026, 16:18:01 → 15/10/2026, 16:48:19

Distância: 30.37 km | Duração: 30m | Movendo: 26m 36s | Parado: 13s | Vel. Máx: 109 km/h

Início: 15/10/2026, 16:18:01 **Fim:** 15/10/2026, 16:48:19 **Duração:** 30m **Distância:** 30.37 km **Vel. Máx:** 109 km/h

▶ **Partida:** Avenida Nossa Senhora Aparecida, São João, Sertãozinho, São Paulo

■ **Chegada:** Avenida Presidente Castelo Branco, Parque Industrial Lagoinha, Ribeirão Preto, São Paulo

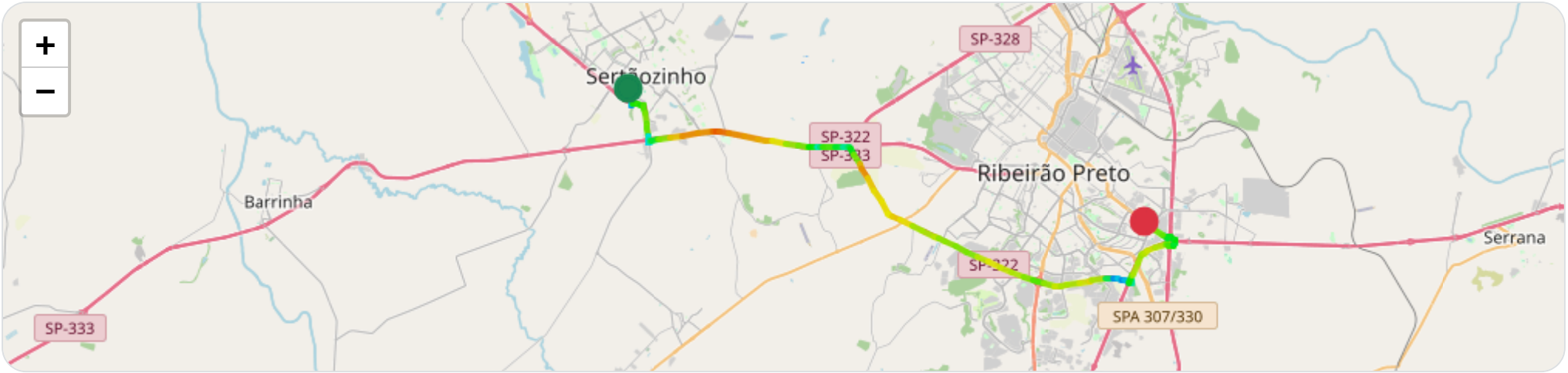

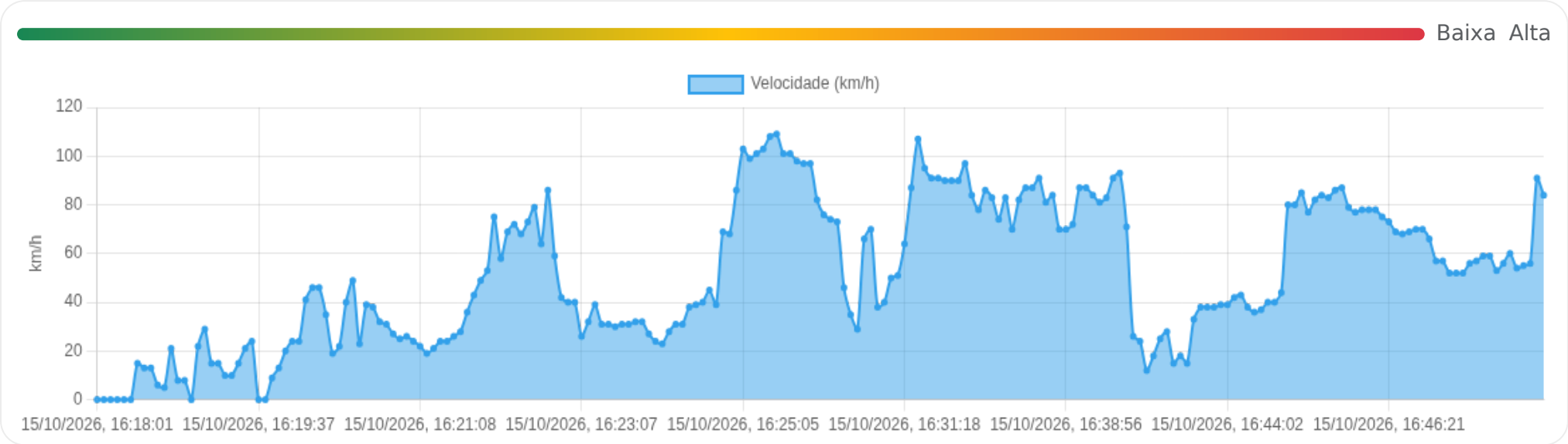

Posições

Tabela completa da viagem.

Data/Hora	Vel. (km/h)	Lat/Lon	Endereço	Link
15/10/2026, 16:18:01	0	-21.14302, -47.99950	Avenida Nossa Senhora Aparecida, São João, Sertãozinho, São Paulo	Abrir
15/10/2026, 16:18:23	0	-21.14303, -47.99949	—	Abrir
15/10/2026, 16:18:24	0	-21.14303, -47.99949	—	Abrir
15/10/2026, 16:18:26	0	-21.14303, -47.99949	—	Abrir
15/10/2026, 16:18:27	0	-21.14303, -47.99949	—	Abrir
15/10/2026, 16:18:31	0	-21.14303, -47.99949	—	Abrir
15/10/2026, 16:18:49	15	-21.14297, -47.99943	—	Abrir
15/10/2026, 16:18:51	13	-21.14294, -47.99941	—	Abrir
15/10/2026, 16:18:58	13	-21.14294, -47.99941	—	Abrir
15/10/2026, 16:18:59	6	-21.14287, -47.99934	—	Abrir
15/10/2026, 16:19:01	5	-21.14286, -47.99933	—	Abrir
15/10/2026, 16:19:02	21	-21.14292, -47.99920	—	Abrir
15/10/2026, 16:19:05	8	-21.14300, -47.99910	—	Abrir

Data/Hora	Vel. (km/h)	Lat/Lon	Endereço	Link
15/10/2026, 16:19:06	8	-21.14300, -47.99910	—	Abrir
15/10/2026, 16:19:07	0	-21.14300, -47.99909	—	Abrir
15/10/2026, 16:19:12	22	-21.14310, -47.99896	—	Abrir
15/10/2026, 16:19:16	29	-21.14325, -47.99873	—	Abrir
15/10/2026, 16:19:21	15	-21.14350, -47.99839	—	Abrir
15/10/2026, 16:19:23	15	-21.14350, -47.99839	—	Abrir
15/10/2026, 16:19:24	10	-21.14353, -47.99837	—	Abrir
15/10/2026, 16:19:26	10	-21.14353, -47.99837	—	Abrir
15/10/2026, 16:19:27	15	-21.14359, -47.99835	—	Abrir
15/10/2026, 16:19:29	21	-21.14363, -47.99838	—	Abrir
15/10/2026, 16:19:30	24	-21.14367, -47.99842	—	Abrir
15/10/2026, 16:19:37	0	-21.14411, -47.99877	—	Abrir
15/10/2026, 16:19:41	0	-21.14411, -47.99877	—	Abrir

Data/Hora	Vel. (km/h)	Lat/Lon	Endereço	Link
15/10/2026, 16:19:55	9	-21.14423, -47.99881	—	Abrir
15/10/2026, 16:19:57	13	-21.14426, -47.99880	—	Abrir
15/10/2026, 16:19:58	20	-21.14429, -47.99877	—	Abrir
15/10/2026, 16:19:59	24	-21.14433, -47.99873	—	Abrir
15/10/2026, 16:20:01	24	-21.14433, -47.99873	—	Abrir
15/10/2026, 16:20:08	41	-21.14444, -47.99858	—	Abrir
15/10/2026, 16:20:09	46	-21.14451, -47.99848	—	Abrir
15/10/2026, 16:20:11	46	-21.14480, -47.99805	—	Abrir
15/10/2026, 16:20:12	35	-21.14499, -47.99778	—	Abrir
15/10/2026, 16:20:14	19	-21.14523, -47.99746	—	Abrir
15/10/2026, 16:20:16	22	-21.14535, -47.99737	—	Abrir
15/10/2026, 16:20:19	40	-21.14558, -47.99740	—	Abrir
15/10/2026, 16:20:31	49	-21.14683, -47.99764	—	Abrir

Data/Hora	Vel. (km/h)	Lat/Lon	Endereço	Link
15/10/2026, 16:20:40	23	-21.14774, -47.99801	—	Abrir
15/10/2026, 16:20:56	39	-21.14882, -47.99793	—	Abrir
15/10/2026, 16:20:58	38	-21.14892, -47.99793	—	Abrir
15/10/2026, 16:21:00	32	-21.14909, -47.99797	—	Abrir
15/10/2026, 16:21:01	31	-21.14915, -47.99802	—	Abrir
15/10/2026, 16:21:03	27	-21.14936, -47.99822	—	Abrir
15/10/2026, 16:21:04	25	-21.14943, -47.99824	—	Abrir
15/10/2026, 16:21:05	26	-21.14949, -47.99822	—	Abrir
15/10/2026, 16:21:07	24	-21.14960, -47.99815	—	Abrir
15/10/2026, 16:21:08	22	-21.14963, -47.99810	—	Abrir
15/10/2026, 16:21:14	19	-21.14954, -47.99774	—	Abrir
15/10/2026, 16:21:16	21	-21.14949, -47.99772	—	Abrir
15/10/2026, 16:21:19	24	-21.14928, -47.99762	—	Abrir

Data/Hora	Vel. (km/h)	Lat/Lon	Endereço	Link
15/10/2026, 16:21:21	24	-21.14928, -47.99762	—	Abrir
15/10/2026, 16:21:22	26	-21.14924, -47.99757	—	Abrir
15/10/2026, 16:21:24	28	-21.14922, -47.99750	—	Abrir
15/10/2026, 16:21:25	36	-21.14920, -47.99733	—	Abrir
15/10/2026, 16:21:27	43	-21.14921, -47.99723	—	Abrir
15/10/2026, 16:21:28	49	-21.14922, -47.99710	—	Abrir
15/10/2026, 16:21:30	53	-21.14924, -47.99696	—	Abrir
15/10/2026, 16:21:40	75	-21.14950, -47.99492	—	Abrir
15/10/2026, 16:21:45	58	-21.14972, -47.99369	—	Abrir
15/10/2026, 16:21:51	69	-21.15001, -47.99273	—	Abrir
15/10/2026, 16:21:53	72	-21.15012, -47.99258	—	Abrir
15/10/2026, 16:21:58	68	-21.15105, -47.99210	—	Abrir
15/10/2026, 16:22:10	73	-21.15294, -47.99185	Rodovia Armando Salles de Oliveira, Jardim Sumaré, Sertãozinho, São Paulo	Abrir

Data/Hora	Vel. (km/h)	Lat/Lon	Endereço	Link
15/10/2026, 16:22:35	79	-21.15757, -47.99123	—	Abrir
15/10/2026, 16:22:39	64	-21.15828, -47.99118	—	Abrir
15/10/2026, 16:22:46	86	-21.15969, -47.99101	—	Abrir
15/10/2026, 16:23:00	59	-21.16246, -47.99056	—	Abrir
15/10/2026, 16:23:01	42	-21.16274, -47.99053	—	Abrir
15/10/2026, 16:23:03	40	-21.16285, -47.99053	—	Abrir
15/10/2026, 16:23:04	40	-21.16285, -47.99053	—	Abrir
15/10/2026, 16:23:07	26	-21.16320, -47.99060	—	Abrir
15/10/2026, 16:23:14	32	-21.16368, -47.99067	—	Abrir
15/10/2026, 16:23:19	39	-21.16421, -47.99048	—	Abrir
15/10/2026, 16:23:25	31	-21.16464, -47.99043	—	Abrir
15/10/2026, 16:23:26	31	-21.16464, -47.99043	—	Abrir
15/10/2026, 16:23:28	30	-21.16472, -47.99044	—	Abrir

Data/Hora	Vel. (km/h)	Lat/Lon	Endereço	Link
15/10/2026, 16:23:29	31	-21.16479, -47.99047	—	Abrir
15/10/2026, 16:23:30	31	-21.16502, -47.99055	—	Abrir
15/10/2026, 16:23:32	32	-21.16509, -47.99055	—	Abrir
15/10/2026, 16:23:33	32	-21.16517, -47.99053	—	Abrir
15/10/2026, 16:23:35	27	-21.16523, -47.99049	—	Abrir
15/10/2026, 16:23:36	24	-21.16527, -47.99044	—	Abrir
15/10/2026, 16:23:38	23	-21.16530, -47.99038	—	Abrir
15/10/2026, 16:23:41	28	-21.16521, -47.99002	—	Abrir
15/10/2026, 16:23:42	31	-21.16515, -47.98998	—	Abrir
15/10/2026, 16:23:44	31	-21.16508, -47.98996	—	Abrir
15/10/2026, 16:23:45	38	-21.16481, -47.98992	—	Abrir
15/10/2026, 16:23:47	39	-21.16473, -47.98988	—	Abrir
15/10/2026, 16:23:48	40	-21.16466, -47.98980	—	Abrir

Data/Hora	Vel. (km/h)	Lat/Lon	Endereço	Link
15/10/2026, 16:23:50	45	-21.16458, -47.98960	—	Abrir
15/10/2026, 16:23:53	39	-21.16446, -47.98914	—	Abrir
15/10/2026, 16:24:15	69	-21.16383, -47.98606	—	Abrir
15/10/2026, 16:24:16	68	-21.16378, -47.98570	—	Abrir
15/10/2026, 16:24:40	86	-21.16320, -47.98096	—	Abrir
15/10/2026, 16:25:05	103	-21.16246, -47.97498	—	Abrir
15/10/2026, 16:25:29	99	-21.16165, -47.96844	—	Abrir
15/10/2026, 16:25:53	101	-21.16089, -47.96202	—	Abrir
15/10/2026, 16:25:54	103	-21.16082, -47.96148	—	Abrir
15/10/2026, 16:25:58	108	-21.16078, -47.96035	—	Abrir
15/10/2026, 16:26:03	109	-21.16090, -47.95890	—	Abrir
15/10/2026, 16:26:20	101	-21.16157, -47.95482	Rodovia Atilio Balbo, Parque das Araucárias, Sertãozinho, São Paulo	Abrir
15/10/2026, 16:26:44	101	-21.16272, -47.94797	—	Abrir

Data/Hora	Vel. (km/h)	Lat/Lon	Endereço	Link
15/10/2026, 16:27:09	98	-21.16380, -47.94161	—	Abrir
15/10/2026, 16:27:23	97	-21.16440, -47.93802	—	Abrir
15/10/2026, 16:27:34	97	-21.16488, -47.93521	—	Abrir
15/10/2026, 16:27:59	82	-21.16590, -47.92904	—	Abrir
15/10/2026, 16:28:24	76	-21.16676, -47.92405	—	Abrir
15/10/2026, 16:28:44	74	-21.16736, -47.91988	—	Abrir
15/10/2026, 16:28:48	73	-21.16735, -47.91909	—	Abrir
15/10/2026, 16:29:13	46	-21.16734, -47.91522	—	Abrir
15/10/2026, 16:29:15	35	-21.16737, -47.91490	—	Abrir
15/10/2026, 16:29:22	29	-21.16738, -47.91431	—	Abrir
15/10/2026, 16:29:39	66	-21.16715, -47.91254	—	Abrir
15/10/2026, 16:30:03	70	-21.16696, -47.90720	—	Abrir
15/10/2026, 16:30:28	38	-21.16690, -47.90382	Rodovia Atilio Balbo, Sertãozinho, São Paulo	Abrir

Data/Hora	Vel. (km/h)	Lat/Lon	Endereço	Link
15/10/2026, 16:30:44	40	-21.16704, -47.90208	—	Abrir
15/10/2026, 16:30:53	50	-21.16743, -47.90109	—	Abrir
15/10/2026, 16:30:57	51	-21.16780, -47.90053	—	Abrir
15/10/2026, 16:31:18	64	-21.17023, -47.89876	—	Abrir
15/10/2026, 16:31:43	87	-21.17425, -47.89634	—	Abrir
15/10/2026, 16:31:51	107	-21.17597, -47.89527	—	Abrir
15/10/2026, 16:32:08	95	-21.17974, -47.89305	—	Abrir
15/10/2026, 16:32:33	91	-21.18475, -47.88998	—	Abrir
15/10/2026, 16:32:58	91	-21.18977, -47.88694	—	Abrir
15/10/2026, 16:33:23	90	-21.19437, -47.88382	—	Abrir
15/10/2026, 16:33:26	90	-21.19514, -47.88294	—	Abrir
15/10/2026, 16:33:43	90	-21.19580, -47.88197	—	Abrir
15/10/2026, 16:33:47	97	-21.19731, -47.87863	—	Abrir

Data/Hora	Vel. (km/h)	Lat/Lon	Endereço	Link
15/10/2026, 16:34:13	84	-21.19977, -47.87299	—	Abrir
15/10/2026, 16:34:37	78	-21.20180, -47.86847	Rodovia Prefeito Antônio Duarte Nogueira, Ribeirão Preto, São Paulo	Abrir
15/10/2026, 16:35:02	86	-21.20398, -47.86350	—	Abrir
15/10/2026, 16:35:13	83	-21.20496, -47.86124	—	Abrir
15/10/2026, 16:35:27	74	-21.20615, -47.85854	—	Abrir
15/10/2026, 16:35:52	83	-21.20825, -47.85384	—	Abrir
15/10/2026, 16:36:17	70	-21.21035, -47.84906	—	Abrir
15/10/2026, 16:36:42	82	-21.21249, -47.84425	—	Abrir
15/10/2026, 16:37:07	87	-21.21455, -47.83953	—	Abrir
15/10/2026, 16:37:08	87	-21.21455, -47.83953	—	Abrir
15/10/2026, 16:37:32	91	-21.21689, -47.83412	—	Abrir
15/10/2026, 16:37:57	81	-21.21908, -47.82916	—	Abrir
15/10/2026, 16:38:21	84	-21.22106, -47.82378	—	Abrir

Data/Hora	Vel. (km/h)	Lat/Lon	Endereço	Link
15/10/2026, 16:38:47	70	-21.22239, -47.81916	Rodovia Prefeito Antônio Duarte Nogueira, Jardim Olhos D'Água, Ribeirão Preto, São Paulo	Abrir
15/10/2026, 16:38:56	70	-21.22294, -47.81718	—	Abrir
15/10/2026, 16:39:11	72	-21.22367, -47.81465	—	Abrir
15/10/2026, 16:39:35	87	-21.22498, -47.80953	—	Abrir
15/10/2026, 16:39:37	87	-21.22498, -47.80953	—	Abrir
15/10/2026, 16:39:48	84	-21.22489, -47.80683	—	Abrir
15/10/2026, 16:40:01	81	-21.22441, -47.80407	—	Abrir
15/10/2026, 16:40:26	83	-21.22346, -47.79866	—	Abrir
15/10/2026, 16:40:48	91	-21.22260, -47.79369	—	Abrir
15/10/2026, 16:40:50	93	-21.22248, -47.79296	—	Abrir
15/10/2026, 16:41:15	71	-21.22146, -47.78717	—	Abrir
15/10/2026, 16:41:40	26	-21.22145, -47.78397	—	Abrir
15/10/2026, 16:41:49	24	-21.22154, -47.78340	—	Abrir

Data/Hora	Vel. (km/h)	Lat/Lon	Endereço	Link
15/10/2026, 16:41:50	12	-21.22154, -47.78331	—	Abrir
15/10/2026, 16:42:05	18	-21.22162, -47.78280	—	Abrir
15/10/2026, 16:42:30	25	-21.22185, -47.78154	—	Abrir
15/10/2026, 16:42:56	28	-21.22210, -47.78007	Rodovia Prefeito Antônio Duarte Nogueira, City Ribeirão, Ribeirão Preto, São Paulo	Abrir
15/10/2026, 16:43:01	15	-21.22217, -47.77963	—	Abrir
15/10/2026, 16:43:20	18	-21.22234, -47.77864	—	Abrir
15/10/2026, 16:43:21	15	-21.22235, -47.77859	—	Abrir
15/10/2026, 16:43:45	33	-21.22263, -47.77692	—	Abrir
15/10/2026, 16:43:56	38	-21.22284, -47.77584	—	Abrir
15/10/2026, 16:43:57	38	-21.22289, -47.77576	—	Abrir
15/10/2026, 16:43:59	38	-21.22295, -47.77568	—	Abrir
15/10/2026, 16:44:00	39	-21.22303, -47.77563	—	Abrir
15/10/2026, 16:44:02	39	-21.22312, -47.77559	—	Abrir

Data/Hora	Vel. (km/h)	Lat/Lon	Endereço	Link
15/10/2026, 16:44:03	42	-21.22322, -47.77557	—	Abrir
15/10/2026, 16:44:05	43	-21.22332, -47.77558	—	Abrir
15/10/2026, 16:44:06	38	-21.22350, -47.77567	—	Abrir
15/10/2026, 16:44:08	36	-21.22367, -47.77602	—	Abrir
15/10/2026, 16:44:10	37	-21.22362, -47.77621	—	Abrir
15/10/2026, 16:44:11	40	-21.22357, -47.77630	—	Abrir
15/10/2026, 16:44:13	40	-21.22350, -47.77638	—	Abrir
15/10/2026, 16:44:14	44	-21.22331, -47.77646	—	Abrir
15/10/2026, 16:44:35	80	-21.22001, -47.77510	—	Abrir
15/10/2026, 16:44:36	80	-21.21983, -47.77502	—	Abrir
15/10/2026, 16:45:00	85	-21.21513, -47.77301	—	Abrir
15/10/2026, 16:45:16	77	-21.21219, -47.77121	—	Abrir
15/10/2026, 16:45:22	82	-21.21132, -47.77035	—	Abrir

Data/Hora	Vel. (km/h)	Lat/Lon	Endereço	Link
15/10/2026, 16:45:24	84	-21.21104, -47.77002	—	Abrir
15/10/2026, 16:45:28	83	-21.21052, -47.76931	—	Abrir
15/10/2026, 16:45:32	86	-21.21007, -47.76855	—	Abrir
15/10/2026, 16:45:49	87	-21.20864, -47.76497	—	Abrir
15/10/2026, 16:46:12	79	-21.20716, -47.76026	—	Abrir
15/10/2026, 16:46:14	77	-21.20720, -47.76006	—	Abrir
15/10/2026, 16:46:15	78	-21.20726, -47.75987	—	Abrir
15/10/2026, 16:46:16	78	-21.20726, -47.75987	—	Abrir
15/10/2026, 16:46:18	78	-21.20736, -47.75970	—	Abrir
15/10/2026, 16:46:19	75	-21.20749, -47.75955	—	Abrir
15/10/2026, 16:46:21	73	-21.20762, -47.75942	—	Abrir
15/10/2026, 16:46:22	69	-21.20798, -47.75900	—	Abrir
15/10/2026, 16:46:24	68	-21.20806, -47.75884	—	Abrir

Data/Hora	Vel. (km/h)	Lat/Lon	Endereço	Link
15/10/2026, 16:46:25	69	-21.20814, -47.75798	—	Abrir
15/10/2026, 16:46:27	70	-21.20809, -47.75779	—	Abrir
15/10/2026, 16:46:28	70	-21.20796, -47.75744	—	Abrir
15/10/2026, 16:46:30	66	-21.20780, -47.75712	—	Abrir
15/10/2026, 16:46:33	57	-21.20761, -47.75687	—	Abrir
15/10/2026, 16:46:34	57	-21.20761, -47.75687	—	Abrir
15/10/2026, 16:46:39	52	-21.20696, -47.75639	—	Abrir
15/10/2026, 16:46:40	52	-21.20684, -47.75634	—	Abrir
15/10/2026, 16:46:42	52	-21.20659, -47.75626	—	Abrir
15/10/2026, 16:46:47	56	-21.20578, -47.75625	—	Abrir
15/10/2026, 16:46:48	57	-21.20565, -47.75631	—	Abrir
15/10/2026, 16:46:50	59	-21.20552, -47.75638	—	Abrir
15/10/2026, 16:46:56	59	-21.20481, -47.75724	Rodovia Abrão Assed, Recreio Anhanguera, Ribeirão Preto, São Paulo	Abrir

Data/Hora	Vel. (km/h)	Lat/Lon	Endereço	Link
15/10/2026, 16:47:04	53	-21.20447, -47.75815	—	Abrir
15/10/2026, 16:47:05	56	-21.20445, -47.75844	—	Abrir
15/10/2026, 16:47:08	60	-21.20450, -47.75891	—	Abrir
15/10/2026, 16:47:16	54	-21.20460, -47.75994	—	Abrir
15/10/2026, 16:47:18	55	-21.20451, -47.76036	—	Abrir
15/10/2026, 16:47:29	56	-21.20378, -47.76162	—	Abrir
15/10/2026, 16:47:54	91	-21.20105, -47.76551	—	Abrir
15/10/2026, 16:48:19	84	-21.19794, -47.76984	Avenida Presidente Castelo Branco, Parque Industrial Lagoinha, Ribeirão Preto, São Paulo	Abrir

Paradas

#	Início	Fim	Duração	Endereço	Maps
Nenhuma parada registrada.					

Paradas são detectadas quando o veículo fica parado por um tempo mínimo.